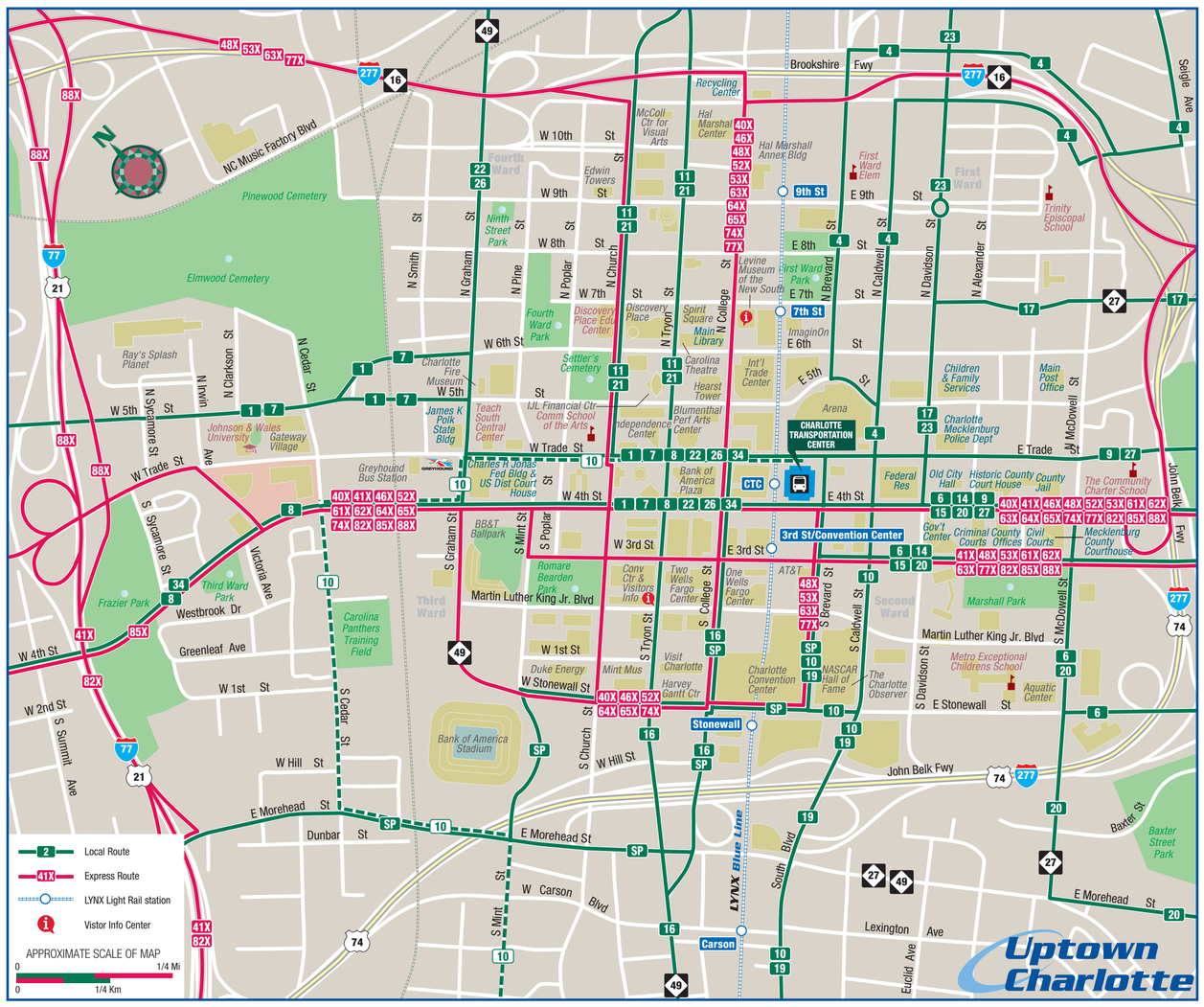

Welcome

Thank you for choosing **CATS**. Our goal is to provide a safe, convenient and affordable transit service that supports economic vitality and the quality of life.

Whether you're on your way to work, school, shopping or just out for a little fun, let **CATS** get you there.

Bienvenido(a)

Gracias por escoger **CATS**. *Nuestra meta es brindar un servicio de transporte seguro, cómodo y asequible que apoye la economía y la calidad de vida.*

Esperamos que su experiencia en nuestro sistema le permita ahorrar dinero y ayude a reducir el tráfico en las carreteras.

¿Como utilizar los horarios públicos y el mapa del sistema?

Mapa del sistema

Busque en el mapa en el lado o la calle más cercana a donde está situado(a). Anote el número de ruta más cercano. Luego, busque su destino en el mapa. Busque la ruta más cercana a este lugar.

Horarios

Ahora ya tiene el número de ruta(s) que usará. Busque el número de ruta para dirigirse al lugar de destino. Este le indicará las horas de salida desde las paradas de ruta. Cada horario tiene un nombre y número de ruta en la parte delantera. Este le indicará las horas de salida desde las intersecciones y los puntos de referencia principales. Busque el horario más cercano al que necesita llegar a su destino y luego mueva su dedo por la línea hasta su punto de embarque. De esa forma determinará su hora de salida.

Timetables

Now that you've used the system map to determine which route(s) you need, you'll need a timetable to plan your trip. Each timetable has a route number and name on the front. It will list the departure times from major stops/intersections and landmarks. Find the important closest to when you need to arrive at your destination, then move your finger along the line to your boarding point. This will determine your departure time.

System map

Find your street or the street nearest you on the map. Note the route number closest to you. Next, find your destination on the map. Look for the nearest point name on the front. It will list the departure times from major stops/intersections and landmarks. Find the important closest to when you need to arrive at your destination, then move your finger along the line to your boarding point. This will determine your departure time.

ADA accessibility

CATS' buses and trains are ADA accessible.

Look for this symbol on maps and timetables. Both buses and light rail vehicles have designated locations for customers with wheelchairs.

The station platforms are level with the light rail vehicle to ensure ease of entry and exit.

CATS' facilities, including LYNX stations and park and ride locations are also ADA accessible.

Accesibilidad para personas discapacitadas (ADA)

Los autobuses y los trenes de **CATS** tienen accesibilidad para personas discapacitadas. Busque este símbolo en los mapas y los horarios. También los autobuses como los trenes tienen lugares designados para los clientes en silla de ruedas.

Los pisos del tranvía están nivelados con la plataforma de la estación para ganarizar una fácil entrada y salida.

Las instalaciones de **CATS**, incluyendo las estaciones de LYNX tienen accesibilidad para las personas discapacitadas.

Rack and Ride

Take your bike on the bus or light rail. Every **CATS** bus and LYNX train has a rack(s) and it only takes seconds to load your bike and be on your way. Or if you prefer, use one of the bike lockers available at many CATS' park and ride or LYNX station locations.

Asegure al soporte y viaje

Lleve su bicicleta en el autobús o el tranvía. Todos los autobuses y trenes de **CATS** tienen un soporte para bicicletas y solo toma segundos para montar su bicicleta y seguir su camino. O si prefiere, llévese uno de los gabinetes de bicicletas disponibles en muchos de los servicios park and ride de estacionamiento combinado con transporte público y las estaciones LYNX.

Customer Service Info.

Anytime you have questions, you may contact our customer information center at **704-336-7433**. Our staff is available to assist you 6:00 a.m. – 10:00 p.m. Monday – Friday and from 7:00 a.m. – 11:30 a.m. then 12:30 p.m. – 4:00 p.m. Saturday & Sunday.

If you call after hours, route and schedule information is available in English and Spanish, 24 hrs. a day through our automated telephone system. You may also contact our staff by email at **telltransit@ci.charlotte.nc.us**.

Información de servicio al cliente

Cuando tenga preguntas, puede contactar a nuestro centro de información al cliente en el **704-336-7433**. *Nuestro personal está disponible para asistirle desde las 6:00 a.m. a 10:00 p.m., de lunes a viernes, y desde las 7:00 a.m. a 11:30 a.m. entonces 12:30 p.m. a 4:00 p.m. los sábados y domingos.*

Si llama después de estas horas, la información de las rutas y los horarios está disponible en inglés y español, las 24 horas del día, a través de nuestro sistema telefónico automatizado. También puede contactarlos por el correo electrónico **telltransit@ci.charlotte.nc.us.**

Trip Planner

Plan your trip before you go by visiting our trip planner. Go online to **www.ridetransit.org** and click on trip planner. Just key in your point of departure, your destination and the time of day you plan to travel. The trip planner will give you all the information you need to ride **CATS** and **LYNX** service.

Planificador de viajes

Planifique su viaje antes de salir visitando nuestro planificador de viajes. Visite en Internet www.ridetransit.org y haga clic en el planificador de viajes. Sólo indique su punto de salida, su destino y la hora del día en que planifica viajar. El planificador de viajes le proporcionará toda la información que necesita para viajar con **CATS** *y* **LYNX** *servico.*

How to Contact Us

600 East Fourth Street, Charlotte, NC 28202-2858

Telephone: **704-336-7433** Website: **www.ridetransit.org**

Customer Service Info.

Anytime you have questions, you may contact our customer information center at **704-336-7433**. Our staff is available to assist you 6:00 a.m. – 10:00 p.m. Monday – Friday and from 7:00 a.m. – 11:30 a.m. then 12:30 p.m. – 4:00 p.m. Saturday & Sunday.

If you call after hours, route and schedule information is available in English and Spanish, 24 hrs. a day through our automated telephone system. You may also contact our staff by email at **telltransit@ci.charlotte.nc.us**.

Información de servicio al cliente

Cuando tenga preguntas, puede contactar a nuestro centro de información al cliente en el **704-336-7433**. *Nuestro personal está disponible para asistirle desde las 6:00 a.m. a 10:00 p.m., de lunes a viernes, y desde las 7:00 a.m. a 11:30 a.m. entonces 12:30 p.m. a 4:00 p.m. los sábados y domingos.*

Si llama después de estas horas, la información de las rutas y los horarios está disponible en inglés y español, las 24 horas del día, a través de nuestro sistema telefónico automatizado. También puede contactarlos por el correo electrónico **telltransit@ci.charlotte.nc.us.**

Trip Planner

Plan your trip before you go by visiting our trip planner. Go online to **www.ridetransit.org** and click on trip planner. Just key in your point of departure, your destination and the time of day you plan to travel. The trip planner will give you all the information you need to ride **CATS** and **LYNX** service.

Planificador de viajes

Planifique su viaje antes de salir visitando nuestro planificador de viajes. Visite en Internet www.ridetransit.org y haga clic en el planificador de viajes. Sólo indique su punto de salida, su destino y la hora del día en que planifica viajar. El planificador de viajes le proporcionará toda la información que necesita para viajar con **CATS** *y* **LYNX** *servico.*

LYNX Blue Line

The LYNX Blue Line is the Charlotte region's first light rail service. It is 9.6 miles long and operates from I-485 at South Boulevard to Uptown Charlotte. With 15 stations including seven park and ride locations, the LYNX Blue Line provides a congestion free commute with a consistent travel time.

Hours Of Operation:
Weekdays: 4:54 a.m. – 1:31 a.m.
Saturday: 5:30 a.m. – 2:00 a.m.
Sunday: 6:15 a.m. – 12:45 a.m.

Service Frequency
Weekdays: 8 min. morning & evening rush hour, 15-30 min. rest of the day
Weekends: 20 min. midday, 20-30 min. rest of the day

How to ride LYNX

Getting Started

- Familiarize yourself with the LYNX Blue Line map and schedule to determine which station is closest to you.
- Decide what time and which station you will need to catch the train to reach your destination. Many of CATS bus routes provide service to the LYNX Blue Line for easy access to stations.
- Purchase a pass or ticket that best meets your needs.
- You must have your pass or ticket prior to boarding. Cash is not collected onboard the LYNX Blue Line.
- Ten Ride passes and STS yellow tickets are NOT valid on LYNX services.
- If you do not have a valid monthly or weekly pass, you may purchase a ticket at one of LYNX's Ticket Vending Machines (TVM) located at the light rail station.
- Please keep your pass or ticket with you all times and be prepared to show it to a **CATS** Fare Inspector.
- Prior to the train arriving, an audio announcement will be broadcast on the station platform informing you of its destination. The train operator will sound the train's bell as it approaches each station.
- Do not run on the platform to catch the train.
- Always stand three feet from the tactile edge of the platform.

Riding LYNX:

- Wait until the train comes to a complete stop and allow exiting passengers to depart before approaching the train.
- Stand clear of the doors to allow other passengers to safely exit the train.
- Do not lean on the doors. Please stay seated or hold onto the hand rails.
- When approaching your stop, please gather your items and prepare to exit.
- Move towards the doors and be prepared to exit once the train has stopped.
- Upon exiting, remember to move a safe distance away from the vehicle.

TVM/Tickets/Fare Collection

Ticket Vending Machines

- Self servicing Ticket Vending Machines (TVM) are located near entrances or on LYNX station platforms. TVMs only sell one-way tickets, roundtrip tickets, one-day passes and 7-day passes .
- Instructions on the main screen will guide you through your purchase.
- To begin, select your ticket type. Next, select your rider category and the number of tickets needed.
- Now press the "buy" key and select your method of payment.
- The TVM will accept bills up to $20 and coins, except for pennies.
- To use your credit card, swipe your card in the debit/credit card slot located in the upper right hand corner. LYNX TVMs accept Mastercard and VISA.
- Once your payment has been confirmed, your ticket(s) will be printed. Lastly, remove your ticket(s). Don't forget your change and if you are using a credit card, take your receipt .

Fare Collection

The LYNX Blue Line operates as a proof-of-payment fare collection system. You must possess a ticket or pass with a valid date and time in order to ride. Cash is not accepted onboard LYNX Blue Line trains. A valid monthly or weekly pass is also considered as proof-of-payment. 10 ride passes, STS yellow tickets and ADA red tickets are not valid on LYNX trains. **CATS** Fare Inspectors and Police Officers will check for valid tickets and passes. If you do not have a valid ticket or pass, you will be subject to a fine of $50.

Línea LYNX Blue

La Línea LYNX Blue es el primer servicio de carril de la luz de la región de Charlotte. Tiene 9.6 millas de largo y funciona desde la carretera I-485 en al calle del sur a Uptown Charlotte. Con 15 estaciones incluyendo siete localizaciones del parque y del paseo, la Línea LYNX Blue provee de una congestión libre conmuta con un rato constante del recorrido.

Horas de Operación
Días laborables: 4:54 a.m. – 1:31 a.m.
Sábado: 5:30 a.m. – 2:00 a.m.
Domingo: 6:15 a.m. – 12:45 a.m.

Servicio de Frecuencias
Días laborables: 8 min. por la mañana y la tarde hora punta, 15-30 min. resto del día
Fines de semana: 20 min. mediodía, 20-30 min. resto del día

¿Cómo viajar en LYNX?

Primeros pasos

- *Familiaríese con la línea LYNX Blue de ruta y horario a determinar que la estación más cercana a usted.*
- *Decida a qué hora y que la estación tendrá que coger el tren para llegar a tu destino. Muchos de CATS rutas de autobuses para prestar el servicio la línea LYNX Blue para un fácil acceso a las estaciones.*
- *Compra un pase o billete que mejor satisfaga tus necesidades.*
- *Debe tener su pase o boleto antes de embarcar. No se acepta efectivo a bordo de la Línea LYNX Blue tren.*
- *De 10 pasees y los boletos amarillos de STS no son válido en servicios de LYNX.*
- *Si no tiene un pase mensual o semanal válido, debe comprar un boleto en una de las TVM de CATS, udicado en la estación de tranvía.*
- *Tenga su boleto o pase con usted en todo momento y esté listo para mostrarlo al inspector de tarifas de* **CATS**.
- *Antes de la llegada del tren, se realizará un anuncio de audio en la plataforma de la estación que le informará su destino. El operador del tren sonará la campana del mismo a medida que se acerca a cada estación.*
- *No corra en la plataforma para agarrar el tren.*
- *Siempre párese a tres pies del borde táctil de la plataforma.*

Viajar en LYNX:

- *Espere hasta que el tren se detenga completamente y permita que salgan los pasajeros antes de acercarse al tren.*
- *Despeje las puertas para permitir que los demás pasajeros salgan del tren de manera segura.*
- *No se recueste en las puertas. Permanezca sentado o agarrado de los pasamanos.*
- *Cuando se acerque a su parada, recoja sus pertenencias y prepárese para salir.*
- *Diríjase a las puertas y esté preparado para salir una vez que el tren se detenga.*
- *Al salir, recuerde moverse a una distancia segura lejos del tren.*

TVM, boletos y cobro de tarifa

Máquinas expendedoras de boletos

- *Los boletos para la línea LYNX pueden adquirirse a través de máquinas expendedoras de boletos (TVM) ubicadas en las plataformas de las estaciones de tren. Las máquinas TVM venden boletos un solo sentido, boletos de ida y vuelta, pases de un día y pases de 7 días.*
- *Las instrucciones de la pantalla principal lo guiarán durante la compra.*
- *Para comenzar, seleccione el tipo de boleto. Luego, seleccione su categoría de pasajero y inserte su pago el número de boletos que desea comprar.*
- *Ahora presione la tecla "buy" (comprar) y seleccione su método de pago.*
- *Las máquinas aceptan billetes de hasta $20 y monedas, excepto centavos.*
- *Para utilizar su tarjeta de crédito, inserte la tarjeta en la ranura para tarjetas de crédito, ubicada en la esquina superior derecha. Las TVM (máquinas expendedoras de boletos) de LYNX aceptan VISA y MasterCard.*
- *Una vez que su pago haya sido confirmado, se imprimirá su boleto. Para finalizar, retire su boleto. No se olvide su cambio y si está utilizando una tarjeta de crédito, tome su recibo.*

Cobro de tarifa

La Línea LYNX Blue opera como una prueba del cobro de tarifas del sistema de pago. Es obligatorio poseer un boleto o pase con una fecha y hora válidas para poder viajar. No se acepta dinero en efectivo a bordo de la Línea LYNX Blue tren. Un pase válido mensual o semanal también se considera como prueba de pago. Pases de diez recorridos, boletos STS amarillo y boletos ADA rojo no son válidos en los trenes de LYNX. Los inspectores de boletos de **CATS** *y los oficiales de policía controlarán los boletos y pases válidos. Si usted no tiene un boleto o un pase válido deberá pagar una multa de $50.*

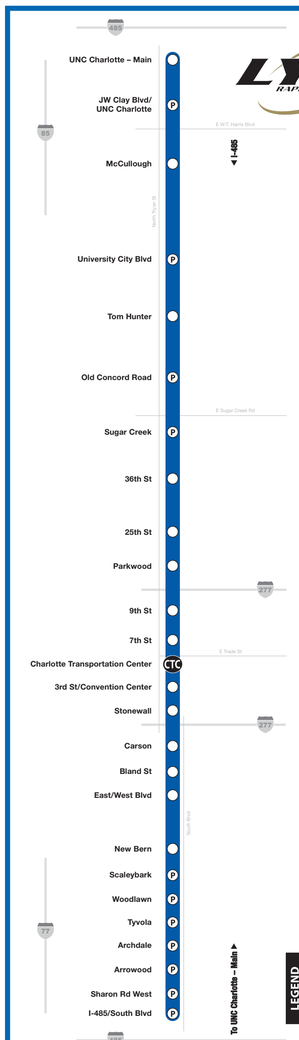

Rules of Light Rail Safety

- Do not walk in front of, between or behind the trains.
- Do not drive, stop or park your vehicle on the tracks.

Look...

- Always cross the tracks at designated crossings and only when it is safe to do so.
- Always look both ways before crossing the tracks. Trains travel in both directions.
- Obey all light rail signs, lights and warning devices.

Listen...

- Stay alert. Listen for train horns and sign bells.

And Never...

- Race a train or run in front of a train. You'll always lose.
- Try to beat the train to the crossing.
- Drive around lowered crossing gate arms.
- Walk near or stand on the tracks, climb poles or throw an object at the light rail vehicle.
- Touch overhead wires, which carry electricity to the light rail vehicles. Stay away from them at all times.
- And always listen to announcements and follow instructions from **CATS** personnel In the event of an emergency.

Reglas de seguridad del tranvía

- *No camine en frente, entre o detrás de los trenes.*
- *No maneje ni detenga ni estacione su vehículo en los rieles.*

Observe...

- *Siempre cruce los rieles en los cruces designados y sólo cuando sea seguro hacerlo.*
- *Siempre observe a ambos lados antes de cruzar los rieles. Los trenes viajan en ambas direcciones.*
- *Obedezca todas las señales, luces y equipos de advertencia del tranvía.*

Escuche...

- *Permanezca alerta. Escuche las bocinas y las campanas de señalización.*

Y nunca…

- *Compita corriendo contra un tren ni maneje delante de uno. Siempre perderá.*
- *Intente ganarle al tren en el cruce.*
- *Maneje alrededor de las barreras de cruce.*
- *Camine cerca ni se pare en los rieles, y nunca se monte en los postes ni tire objetos al tranvía.*
- *Toque los cables colgantes, los cuales transportan electricidad para los tranvías. Permanezca alejado de ellos en todo momento.*
- *En caso de una emergencia, escuche los anuncios y siga las instrucciones del personal de* **CATS**.

Charlotte Area Transit System

All frequencies in this table are approximate and shown in minutes; please see individual route schedules for full details of each service.
Todas frecuencias en esta mesa son aproximadas y mostradas en minutos, ve por favor los horarios individuales de la ruta para detalles repletos de cada servicio.

Route	Line Name	Serving	To/From	WEEKDAYS AM Peak	WEEKDAYS Midday	WEEKDAYS PM Peak	WEEKDAYS Evening	SATURDAYS Day	SATURDAYS Evening	SUNDAYS Day	SUNDAYS Evening	Late Night
RAIL SERVICE												
L	LYNX Blue Line	Downtown Charlotte	I-485 at South Boulevard/ UNCC Charlotte	8	15	8	20	20	20-30	20	20-30	30
GOLD LINE SERVICE												
GL	Trade Street east	Downtown Charlotte		15	20	15	20	20	20	20	20	•
LOCAL BUS SERVICE												
1	Mt Holly/Valleydale	Rozzelles Ferry Road, Callabridge Commons	CTC/W Todd & Old Mt Holly or Callabridge Commons	20	30	20	30	30	30	60	60	60
2	Ashley Park/Scaleybark	Alleghany, Carlyle, Marlowe	Ashley Park/LYNX Scaleybark Station	35	35	35	30	30	60	60	60	30-60
3	The Plaza	LaSalle St, Norris Ave, W.T. Harris Blvd	Beatties Ford Rd/Lawyers Rd	30	30	30	30	30	30	30	40	40
4	Belmont	Seigle, Pegram, Parkwood	CTC/LYNX Sugar Creek Station	30	30	30	30	30	30	30	30	30
SP	Airport	Wilkinson Blvd, Airport	CTC/Airport-Main Terminal	15	15	15	30	30	30	30	30	60
6	Kings Drive	Kings, East Blvd, Kenilworth, CMC	CTC/Carolinas Medical Center	20	20-30	20	30-40	45	45	60	60	45
7	Beatties Ford	Beatties Ford Rd, Rosa Parks Place CTC	CTC/Sunset or Northlake Mall	10	15	10	15	20	20	20	40	30-40
8	Tuckaseegee Road	Sumter, State, Hovis, Bradford	CTC/Thriftwood & Freedom	15	20	15	40	30	30	45	45	60
9	Central Avenue	Eastland CTC, Albemarle Rd	CTC/Albemarle Rd Park and Ride	10	15	10	30	15	25-30	30	60	40
10	West Boulevard	Boulevard Homes	CTC/Brooksvale & West Blvd	15	15	15	15-30	30	30	30	30-50	30-50
11	North Tryon	Amtrak, LYNX Tom Hunter Station	CTC/IKEA Blvd	20	30	20	30	30	30	30	30-40	30
12	South Boulevard	Sharon Lakes, Long Leaf, Carolina Pavilion	LYNX I-485/South Blvd Station/ Pressley Rd	30	30	30	40	40	40	40	60	60
13	Nevin Road	N Graham, Beatties Ford Rd, Dalecrest	LYNX Sugar Creek Station/Milan Rd	30	30	30	30	30	60	60	60	60
14	Providence Road	CPCC, Presbyterian, Providence Road	CTC/Arboretum	35	45	35	35	30	60	60	•	•
15	Randolph Road	Grier Heights, Billingsley, Cotswold	CTC/Cotswold	15	20	15	45	30	60	30	60	45
16	South Tryon	Southside Homes, Whitehall, Tyvola Rd	CTC/Whitehall or LYNX Tyvola Station Rivergate	15/20	20	15/20	20	30	30	30	30	30
17	Commonwealth	Independence, Woodland, Central	CTC/Matthews Park and Ride	30	30	30	60	30	60	45	45	60
18	Paw Creek/Rosa Parks	Callabridge Commons, Toddville, Brookhill, Hoskins, Rosa Parks CTC	Rosa Parks CTC/Callabridge Commons	30	30	30	30	45	45	45	45	45
19	Park Road	Euclid, Park Road Shopping Center	CTC/ SouthPark CTC or LYNX Sharon Rd West Station	15	15	15	20-30	35	35	35	35	30
20	Queens Rd	Queens Rd, SouthPark, Quail Corners	CTC/Carolina Place Mall	40	40	40	40	60	60	•	•	•
21	Statesville Ave.	Oaklawn, Double Oaks Dr	CTC/Double Oaks & Newland	30	30	30	30	30	30	60	60	30-40
22	Graham Street	28th St, Mallard Creek, Derita`	CTC/LYNX JW Clay Blvd Station	30	30	30	30	30	30	60	60	60
23	Shamrock Drive	Davidson St, Tipperary, CPCC-CATO Plaza Ext	CTC/CPCC-CATO or Grier Rd	30	30	30	45	30	60	60	60	60
24	Nations Ford Road	Nations Ford Road	LYNX Woodlawn Station/ LYNX Arrowood Station	20	30	20	30	40	40	40	40	30
26	Oaklawn Avenue	Mulberry, Ave, Newland	CTC/Rosa Parks PL CTC	30	30	30	60	45	45	60	60	60
27	Monroe Road	CPCC, Matthews Township Pkwy	CTC/ Matthews or Crown Point	15	15	15	45	30	45	45	45	45
28	Fairview Rd.	Foxcroft, Strawberry Hill, Cotswold	SouthPark/Eastland	45	45	45	•	45	•	•	•	•
29	UNCC/JW Clay	Sharon Amity, The Plaza, UNC Charlotte Crosstown	LYNX JW Clay Blvd/ UNC Charlotte Station	30	30	30	30	30	30	30	30	30
30	Woodlawn Crosstown	Freedom Mall, Clanton Rd LYNX Scaleybark Station	Rosa Parks Place CTC/ SouthPark CTC	45	45	45	45	35	35	•	•	•
34	Freedom Drive	Cedar, Berryhill, Toddville	CTC/Little Rock & I-85	20	30	20	30	30	30	45	45	30
39	Eastway	Grier Heights	LYNX Old Concord Road Station	30	30	30	30	30	30	60	60	60
42	Carowinds Boulevard	Southpoint Business Park Carowinds (Seasonal)* Wells Fargo	LYNX I-485 Station/Southpoint LYNX I-485 Station/Carowinds Blvd	15 40-60	• 40-60	30-60 40-60	• 40-60	• 40-60	• 40-60	• 40-60	• 40-60	• •
43	Ballantyne	Quail Corners, Johnston Road	LYNX Sharon Road West Station/ Ballantyne	30	60	30	30	60	60	•	•	•
50	CIC/URP	Wells Fargo CIC, University Research Park	LYNX University City Blvd Station	30	•	30	•	•	•	•	•	•
51	Pineville-Matthews Road	Carolina Place Mall, Carmel Commons Arboretum	Matthews Park and Ride/ Carolina Place Mall	45	45	45	•	45	45	•	•	•
54	University Research Park	University Research Park, Mallard Creek Park and Ride	LYNX University City Blvd Station Concord Mills	15	30	15	30	40	40	•	•	•
55	Westinghouse	Westinghouse Blvd, Whitehall Tech Park, Charlotte Premium Outlets	LYNX Sharon Road West Station/ Charlotte Premium Outlets	40	40	40	40	40	40	40	40	40
56	Arrowood	South Tryon, Whitehall Commons Charlotte Premium Outlets	LYNX Arrowood Station/ Charlotte Premium Outlets	20	20	20	30	30	30	30	30	30

Route	Line Name	Serving	To/From	WEEKDAYS AM Peak	WEEKDAYS Midday	WEEKDAYS PM Peak	WEEKDAYS Evening	SATURDAYS Day	SATURDAYS Evening	SUNDAYS Day	SUNDAYS Evening	Late Night
57	Archdale/SouthPark	Archdale Drive	SouthPark CTC/Forest Pine Dr	30	60	30	30	60	60	•	•	•
58	Pineville	Park Rd Ext., Polk Street	LYNX I-485 Station/Carolina Place Mall	20	30	20	30	30	30	30	30	30
59	UNCC/Huntersville	Walmart	Huntersville Walmart/ LYNX JW Clay Blvd/UNC Charlotte Station	60	60	60	60	60	•	•	•	•
60	Tyvola Rd	Coliseum Area, LYNX Tyvola Station	Wilkinson Walmart/LYNX Tyvola Station	30	30	30	30	30	30	30	30	30
METRORAPID BUS SERVICE												
48X	Northcross Express	Northcross Northcross Park and Ride	CTC/Northcross Park and Ride	15	•	15	•	•	•	•	•	•
53X	Northlake Express	Northlake Mall, Ridge Rd	CTC/Ridge Road Park and Ride	20	•	20	•	•	•	•	•	•
63X	Huntersville Express	Huntersville	CTC/ Northcross Park and Ride	15	60	15	•	•	•	•	•	•
77X	North Mecklenburg	Huntersville, Cornelius, Davidson Express	CTC/Griffith & Watson Exit 30	15	60	15	•	•	•	•	•	•
EXPRESS BUS SERVICE												
40X	Lawyers Road Express	Albemarle Rd, Layers Rd	CTC/Lawyers Rd	30	•	30	•	•	•	•	•	•
41X	Steele Creek Express	South Tryon, Whitehall Commons	CTC/Rivergate	30	•	30	•	•	•	•	•	•
46X	Harrisburg Road Express	Albemarle Road, Harrisburg Road	CTC/Harrisburg Road	30	•	30	•	•	•	•	•	•
47X	Greenhouse Shuttle	Metrolina Greehouses	LYNX JW Clay Blvd/ UNC Charlotte Station	1 Trip	/	/	1 Trip	/	/	/	/	/
52X	Idlewild Road Express	Idlewild Rd	CTC/St John Neumann Park and Ride	20	•	20	•	•	•	•	•	•
61X	Arboretum/Waverly Express	Providence Rd, Arboretum	CTC/Promenade Park and Ride	20	•	20	•	•	•	•	•	•
62X	Rea Road Express	Providence Rd, Rea Rd	CTC/St. Matthew Park and Ride	20-30	•	20-30	•	•	•	•	•	•
64X	Independence Blvd	Independence Blvd Express	CTC/Matthews, NC	15-20	•	15-20	•	•	•	•	•	•
65X	Matthews Express	Monroe Rd, Matthews	CTC/Matthews, NC Presbyterian Hospital	20	•	15-30	•	•	•	•	•	•
74X	Union County Express •	Indian Trail, Monroe	CTC/Monroe, NC	20-25	•	30	•	•	•	•	•	•
82X	Rock Hill Express •	Fort Mill, Baxter Village, Rock Hill	CTC/Downtown Rock Hill, SC	30	•	30	•	•	•	•	•	•
85X	Gastonia Express •	Gastonia, Belmont	CTC/Downtown Gastonia, NC	25	•	30-60	•	•	•	•	•	•
88X	Mountain Island Express •	Hwy 16, Coulwood Park and Ride	CTC/Coulwood Park and Ride	20	•	30	•	•	•	•	•	•
COMMUNITY BUS SERVICE												
97	Cornelius Village Rider	Sam Furr, Catwaba,	NC Reg Library/ CorneliusTown Hall	60	60	60	60	60	60	60	60	•
98	McCoy Rd Village Rider	Gilead, McCoy, Presbyterian Hospital-Huntersville	CPCC Merancas/Huntington Green	60	60	60	•	60	•	60	•	•
99	Huntersville/	Sam Furr, Old Statesville, Gilead, CPCC Merancas/Huntersville	Statesville,Ada Jenkins Center, Northlake Mall	60	60	60	60	60	60	60	60	•
NEIGHBORHOOD SHUTTLE SERVICE												
211	Hidden Valley	Sugar Creek, Tom Hunter, N Tryon	LYNX Sugar Creek Station	20	20	20	30	30	30	30	60	30
221	E Harris-Idlewild Rd	Albemarle, Harris, Idlewild Rd	Eastland CTC/Amity Gardens	35	35	35	35	45	45	45	45	•
222	Pence Road	Albemarle, Harris, Pence Rd	Eastland CTC/Target	60	60	60	60	60	60	60	•	•
235	Jackson Park	Boulevard Homes, CPCC West,	Amay James Center/Freedom Mall CPCC Cityview	40	40	40	40	40	40	•	•	•
290	Davidson	Downtown Davidson, Davidson College	Downtown Davidson/ Davidson College	20/30	•	20/30	•	•	•	•	•	•

NOTES * Service operates when Theme Park is open for business ** Except Sun. nights # To early evening only • Regional service requiring Express Plus fare ▲ Reduced service on Fri.

Transit Fares

Correct change only, please

Local	$2.20
Transfers (Local to Local/Community Shuttle)	FREE
Transfers (Local to Express)	80¢
Transfers (Local to Express Plus)	$2.20
People 62 years and up, people with disabilities With a valid Transit ID or Medicare card	$1.10
Youth/Student (grades K-12) With a valid school or Transit ID (Children 12 and under are to be accompanied by an adult)	$1.10
Children (5 and under, accompanied by an adult)	FREE
Local Ten Ride Pass	$22.00
Local Weekly Pass (Unlimited rides)	$30.80
Local Monthly Pass (Unlimited rides)	$88.00
Senior/ADA Local Monthly Pass (Unlimited rides) With a valid Transit ID or Medicare card	$44.00

Express	$3.00
Transfers (Express to Local)	FREE
Transfers (Express to Express Plus)	$1.40
People 62 years and up, people with disabilities With a valid Transit ID or Medicare card	$1.50
Youth/Student (grades K-12) With a valid school or Transit ID (Children 12 and under are to be accompanied by an adult)	$1.50
Children (5 and under, accompanied by an adult)	FREE
Express Ten Ride Pass	$30.00
Express Monthly Pass (Unlimited rides)	$121.00
Senior/ADA Express Monthly Pass (Unlimited rides) **$60.50** With a valid Transit ID or Medicare card	

Express Plus	$4.40
Transfers (To other CATS services)	FREE
People 62 years and up, people with disabilities With a valid Transit ID or Medicare card	$2.20
Youth/Student (grades K-12) With a valid school or Transit ID (Children 12 and under are to be accompanied by an adult)	$2.20
Children (5 and under, accompanied by an adult)	FREE
Express Plus Ten Ride Pass	$44.00
Express Plus Monthly Pass (Unlimited rides)	$176.00
Sr./ADA Express Plus Monthly Pass (Unlimited rides) **$88.00** With a valid Transit ID or Medicare card	

Reverse Commute – Express Services Trips from uptown 5:00am – noon	$2.20
Trips to uptown noon – midnight	$2.20

Customers riding **Express** and **Express Plus** routes are only required to pay **$2.20** when traveling outbound in the AM and inbound in the PM

Community Shuttles (CS)	90¢
Transfers (CS to CS)	FREE
Transfers (CS to Local)	$1.30
Transfers (CS to Express)	$2.15
Transfers (CS to Express Plus)	$3.50
People 62 years and up, people with disabilities With a valid Transit ID or Medicare card	45¢
Youth/Student (grades K-12) With a valid school or Transit ID (Children 12 and under are to be accompanied by an adult)	45¢
Children (5 and under, accompanied by an adult)	FREE

LYNX One-Way ticket	$2.20
LYNX Round Trip ticket	$4.40
**

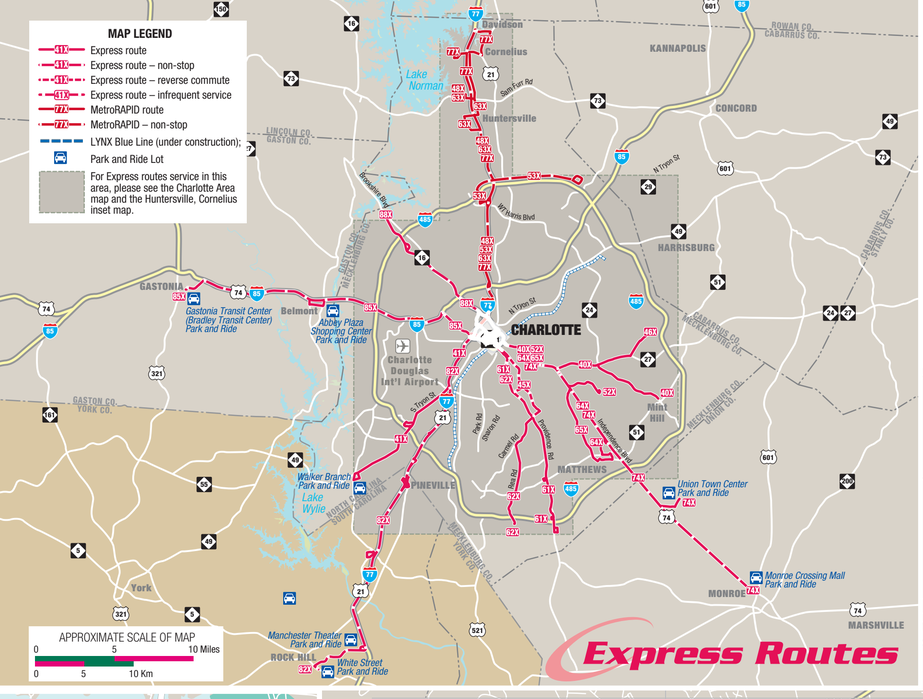

CATS Area Map Legend

- Local bus route
- Local bus route – alternate service
- Neighborhood bus route
- Express route
- Express route – non-stop
- Express route – reverse commute
- Express route – alternate service
- MetroRAPID route
- MetroRAPID – non-stop
- LYNX Blue Line
- LYNX Station
- LYNX Park and Ride
- Community Transit Center; Park and Ride Lot
- Place of interest; Government institution
- Hospital or medical center
- Academic institution
- Park or cemetery
- Shopping center
- Airport

Park and Ride Lots

If you don't live within convenient walking distance of a **CATS** route or the **LYNX** Blue Line, you can drive to the nearest Park and Ride lot to catch the bus or train. Please see map below, or Express service map for location.

*Si usted no vive dentro de andar conveniente la distancia de una rutas de **CATS** o la Linea **LYNX** Blue, usted puede manejar al más cercano terreno del Parque y el Paseo para coger autobús o tren. Vea por favor mapa debajo de o Exprese el servicio mapa para la ubicación.*

Abbey Plaza Shopping Center
601 Park St, Belmont, NC
Map ref: Express map

Albemarle Road
6810 Lawyers Rd, Charlotte NC
Map ref: F8

Arboretum Shopping Center
8008 Providence Rd, Charlotte, NC
Map ref: I6

Archdale Station
6230 South Blvd, Charlotte, NC
Map ref: G4

Arrowood Station
7717 England St, Charlotte, NC
Map ref: H4

Calvary Church
5801 Pineville-Matthews Rd
Charlotte, NC
Map ref: I5

Cambridge Commons
8010 Cambridge Commons Dr,
Charlotte, NC
Map ref: D9

Carmel Road Park
2350 Carmel Rd, Charlotte, NC
Map ref: H6

Carolina Place Mall
11001 Carolina Place Pkwy
Pineville, NC
Map ref: J4

Carowinds
Cabelas Dr, Charlotte, NC
Map ref: I2

Central Church of God
5301 Sardis Rd, Charlotte, NC
Map ref: G6

Central Steele Creek Presbyterian Church
9401 S Tryon St, Charlotte, NC
Map ref: H2

Cokesburg United Methodist Church
6701 Idlewild Rd, Charlotte, NC
Map ref: F7

Cooks Memorial Presbyterian Church
3413 Mt Holly-Huntersville Rd,
Charlotte, NC
Map ref: Huntersville/Cornelius map

Cornelius Town Hall
21445 Catawba Ave, Cornelius, NC
Map ref: Huntersville/Cornelius map

Cornelius
20300 Sefton Park Road, Cornelius, NC
Map ref: Huntersville/Cornelius map

Cornerstone Baptist Church
8947 Albemarle Rd, Charlotte, NC
Map ref: E8

Coulwood Shopping Center
8410 Bellhaven Rd, Charlotte, NC
Map ref: B2

Davidson-Gateway
On-Street Parking
Map ref: Huntersville/Cornelius map

Gastonia Transit Center (Bradley Transit Center)
121 N Oakland St, Gastonia, NC
Map ref: Express map

Huntersville Northcross
17126 Northcross Dr, Huntersville, NC
Map ref: Huntersville/Cornelius map

Huntersville-Gateway
10300 Compass St, Huntersville, NC
Map ref: Huntersville/Cornelius map

I-485/South Boulevard Station
9508 South Blvd, Charlotte, NC
Map ref: I4

JW Clay Blvd/UNC Charlotte Station
9048 N. Tryon St, Charlotte, NC
Map ref: B6

Mallard Creek
1712 JN Pease Pl, Charlotte, NC
Map ref: B7

Manchester Theater
1935 Cinema Dr, Rock Hill, SC
Map ref: Express map

Mason Wallace Park
7300 Monroe Rd, Charlotte, NC
Map ref: G7

Matthews Independence Pointe
9614 Independence Pointe Pkwy
Matthews, NC
Map ref: H8

Matthews Presbyterian Church
207 W John St, Matthews, NC
Map ref: H8

Monroe Crossing Mall
5850 East Highway 74, Monroe, NC
Map ref: Express map

Northlake Mall
6801 Northlake Mall Dr, Charlotte, NC
Map ref: A5

Old Concord Road Station
5630 Old Concord Rd, Charlotte, NC
Map ref: D6

Providence Baptist Church
4921 Randolph Rd, Charlotte, NC
Map ref: G6

Ridge Road
Prosperity Church Rd, Charlotte, NC
Map ref: A5

ScaleyBark Station
3750 South Blvd, Charlotte, NC
Map ref: F4

Sharon Baptist Church
6411 Sharon Rd, Charlotte, NC
Map ref: H5

Sharon Road West Station
8815 Crump Rd, Charlotte, NC
Map ref: H4

St John Neumann Catholic Church
8451 Idlewild Rd, Charlotte, NC
Map ref: F8

St. Matthews Catholic Church
8015 Ballantyne Commons Pkwy.
Charlotte, NC
Map ref: J7

Strawberry Hill
138 E. White St, Rock Hill, SC
Map ref: Express map

Sugar Creek Station
644 E. Sugar Creek Rd, Charlotte, NC
Map ref: D5

Tyvola Station
5703 Old Pineville Rd, Charlotte, NC
Map ref: G4

Union Town Center
5850 E Hwy 74, Indian Trail, NC
Map ref: Express map

University City Blvd Station
7205 N. Tryon St, Charlotte, NC
Map ref: C6

Walker Branch
13610 Hoover Creek Blvd,
Charlotte, NC
Map ref: I1

Waverly Shopping Center
Houston Field CT, Charlotte, NC
Map ref: J5

White Street
138 E. White St, Rock Hill, SC
Map ref: Express map

Whitehall Commons
8031 S Tryon St, Charlotte, NC
Map ref: G3

Woodlawn Station
4756 Old Pineville Rd, Charlotte, NC
Map ref: F4

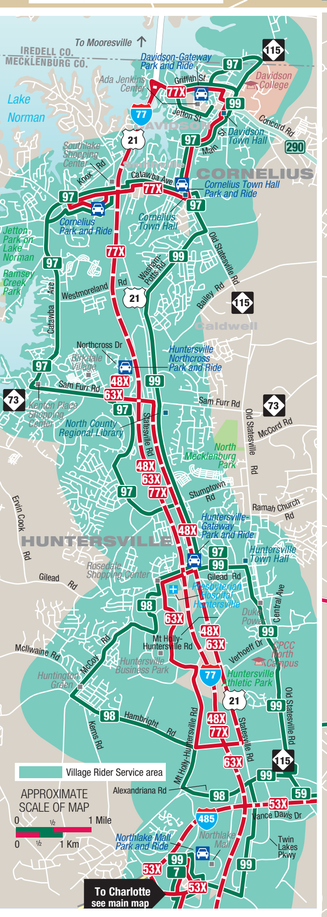

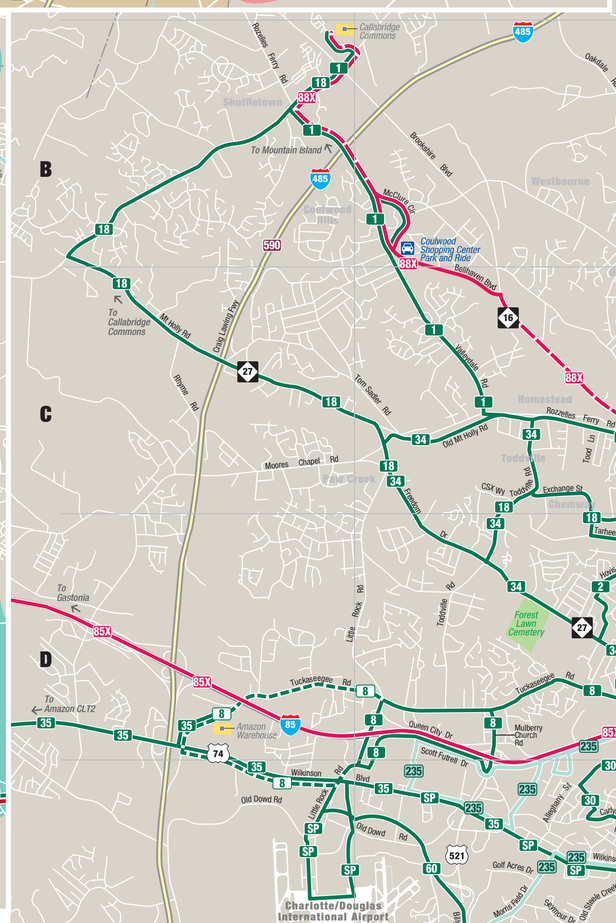

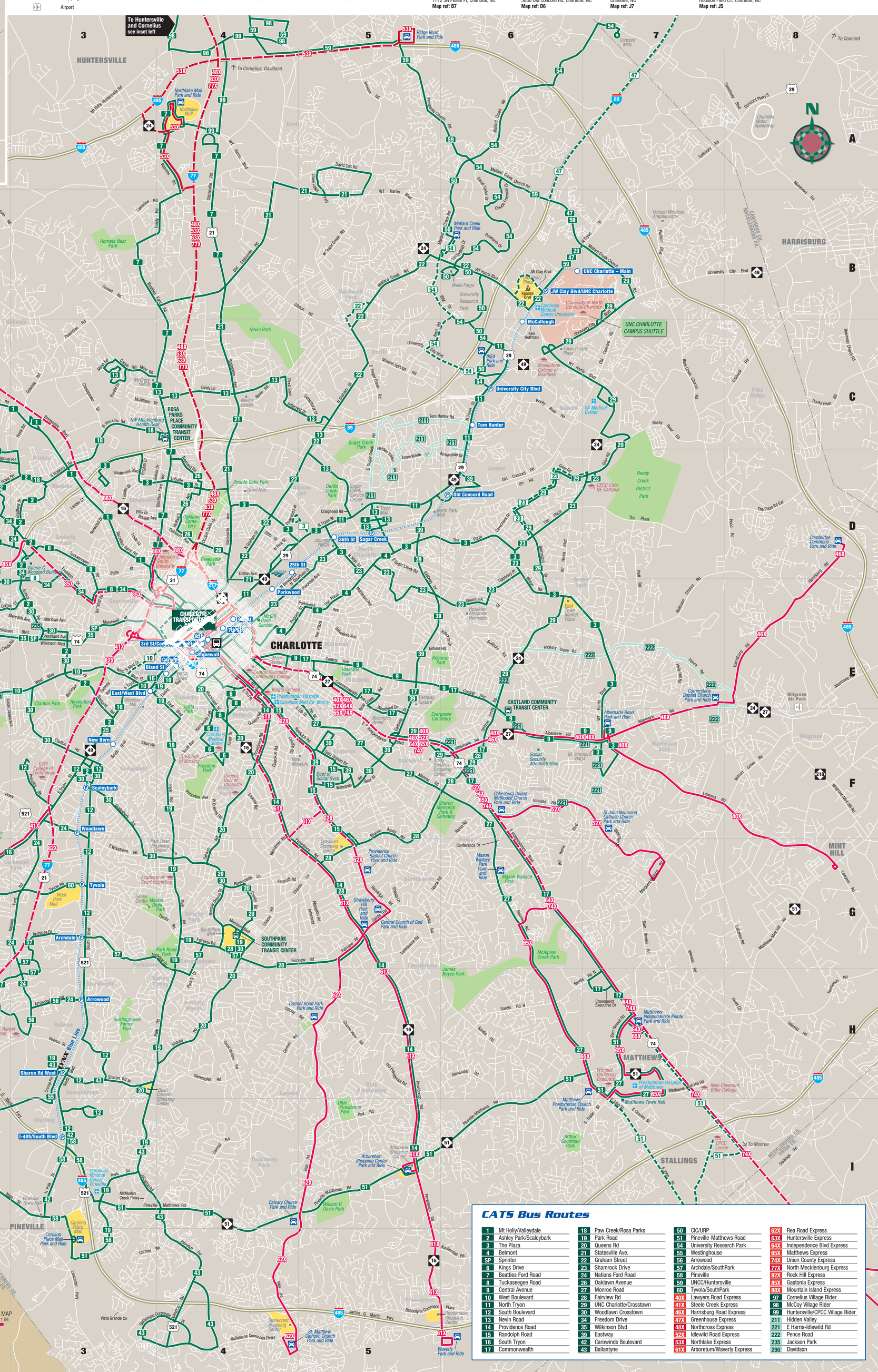

Places of Interest served by CATS

	Map Ref
Attraction/Recreation	
Amay James Center	F3
Atherton Mills	E4
Bojangles Arena	F6
Druid Hills	D5
Hezekiah Alexander Homesite	E7
Charlotte Motor Speedway	A9
McGill Rose Garden	E5
Memorial Stadium	E5
Mint Museum	F6
Nevins Center	C5
Paramount's Carowinds	I2
Senior Center	G4
Sugar Creek Service Center	D6
Verizon Wireless Amphitheater	B8
YMCA Dowd	E5
YMCA GE Simmons	F8
YMCA Johnston	D6
YMCA McCrory	C4
Government/Social Services	
Dept of Social Services	F6
Matthews Town Hall	I8
NW Mecklenburg Health Dept	C5
Pineville Town Hall	I4
Social Security Administration	F5
Cornelius Town Hall	Map ref: Huntersville/Cornelius map
Davidson Town Hall	Map ref: Huntersville/Cornelius map
Huntersville Town Hall	Map ref: Huntersville/Cornelius map
Valerie C. Woodard Building	D4
Hospitals/Medical Centers	
Carolinas Medical Center - Mercy	E5
Carolinas Medical Center	F5
Carolinas Medical Center - Pineville	I4
Carolinas Medical Center - University	B7
Presbyterian Hospital	E5
Presbyterian Hospital of Matthews	H8
VA Medical Center	C8
Schools/Universities	
Academy of Court Reporting	G5
Brookstone College of Business	C7
Central Piedmont Community College	E6
Central Piedmont Community College Cato NE Campus	D8
Central Piedmont Community College City View	D3
Central Piedmont Community College Harper	H3
Central Piedmont Community College Levine	I8
Central Piedmont Community College Harris	C3
CMHA School of Nursing	F5
East Coast Bible College	E2
ECPI College of Technology	F4
Johnson C. Smith University	D5
King's College	E5
New Covenant Bible College	H8
Presbyterian Hospital School of Nursing	F5
Queens University of Charlotte	F5
University of North Carolina-Charlotte	B7
Wingate Graduate University	H8
Shopping Centers/Malls	
Amity Gardens Shopping Center	F6
Arboretum Shopping Center	I6
Carolina Place Mall	I4
Cotswold Shopping Center	G6
East Town Market Place	E7
Eastland Mall	F7
Eastway Square	E6
North Park Mall	D6
Northlake Mall	A5
Park Road Shopping Center	G5
Promenade Shopping Center	J6
Quail Corners Shopping Center	H4
SouthPark Mall	G5
Town Center Plaza	C7
Tryon Mall	D6
University Place Shopping Center	B7
Wilkinson Crossing	D4
West Park Mall	G4

For Places of interest in Uptown Charlotte, please see Uptown Charlotte Map on the reverse side.

CATS Bus Routes

1	Mt Holly/Valleydale	18	Paw Creek/Rosa Parks	50	CIC/URP
2	Ashley Park/Scaleybark	19	Park Road	51	Pineville-Matthews Road
3	The Plaza	20	Queens Rd	54	University Research Park
4	Belmont	21	Statesville Ave.	55	Westinghouse
SP	Sprinter	22	Graham Street	56	Arrowood
5	Kings Drive	23	Shamrock Drive	57	Archdale/SouthPark
7	Beatties Ford Road	24	Nations Ford Road	58	Pineville
8	Tuckaseegee Road	26	Oaklawn Avenue	59	UNCC/Huntersville
9	Central Avenue	27	Monroe Road	60	Tyvola/SouthPark
10	West Boulevard	28	Fairview Rd	40X	Lawyers Road Express
11	North Tryon	29	UNC Charlotte/Crosstown	41X	Steele Creek Express
12	South Boulevard	30	Woodlawn Crosstown	46X	Harrisburg Road Express
13	Nevin Road	34	Freedom Drive	47X	Greenhouse Express
14	Providence Road	35	Wilkinson Blvd	48X	Northcross Express
15	Randolph Road	39	Eastway	52X	Idlewild Road Express
16	South Tryon	42	Carowinds Boulevard	53X	Northlake Express
17	Commonwealth	43	Ballantyne	61X	Arboretum/Waverly Express

62X	Rea Road Express	82X	Rock Hill Express
63X	Huntersville Express	85X	Gastonia Express
64X	Independence Blvd Express	88X	Mountain Island Express
65X	Matthews Express	97	Cornelius Village Rider
74X	Union County Express	98	McCoy Village Rider
77X	North Mecklenburg Express	99	Huntersville/CPCC Village Rider
		211	Hidden Valley
		221	E Harris-Idlewild Rd
		222	Pence Road
		235	Jackson Park
		290	Davidson