



UPCOMING

OLD STATESVILLE TRAFFIC IMPACTS WATER TRANSMISSION MAINS IMPROVEMENTS & REPAIRS PROGRAM

Charlotte Water (CLTWater) recently completed an assessment on this service area, which identified improvements and repairs that are needed to optimize the function and resiliency of the City of Charlotte's existing water transmission system.

CLTWater has partnered with State Utility Contractors (construction) and CDM Smith (engineering) to design and implement the needed improvements and repairs work throughout Charlotte.

QUESTIONS & ADDITIONAL INFORMATION

LEARN MORE

To learn more about the project, please visit the project webpage at bit.ly/CLTWaterImprovementsandRepairs

CONTACT

Haley Cook | Project Manager
Haley.Cook@charlottenc.gov



CHARLOTTE
WATER

5100 Brookshire Boulevard
Charlotte, NC 28216

www.charlottewater.org
[@CLTWater](https://twitter.com/CLTWater)

CHARLOTTE
WATER

**PLEASE READ
OLD STATESVILLE RD.
TRAFFIC IMPACTS
Maps & Details Inside**



UPCOMING TRAFFIC IMPACTS

In late July, the project team will begin work to repair and replace the 24" water main located along Old Statesville Road. The work is expected to last three weeks and will involve traffic impacts and detours along Old Statesville Road.

All work will be completed Monday-Friday, during daytime hours.

All driveways and side streets will remain accessible during this time.

1 TRAFFIC IMPACTS

Single left turning lane at W W.T. Harris Blvd. and Old Statesville Rd. intersection

No right turn onto Old Statesville Rd. from David Cox Rd.

2 ROAD DETOURS

→ OLD STATESVILLE RD. NORTHBOUND

Left on W W.T. Harris Blvd./ Old Statesville Rd. intersection
Right on Reames Rd.
Left on Old Statesville Rd.

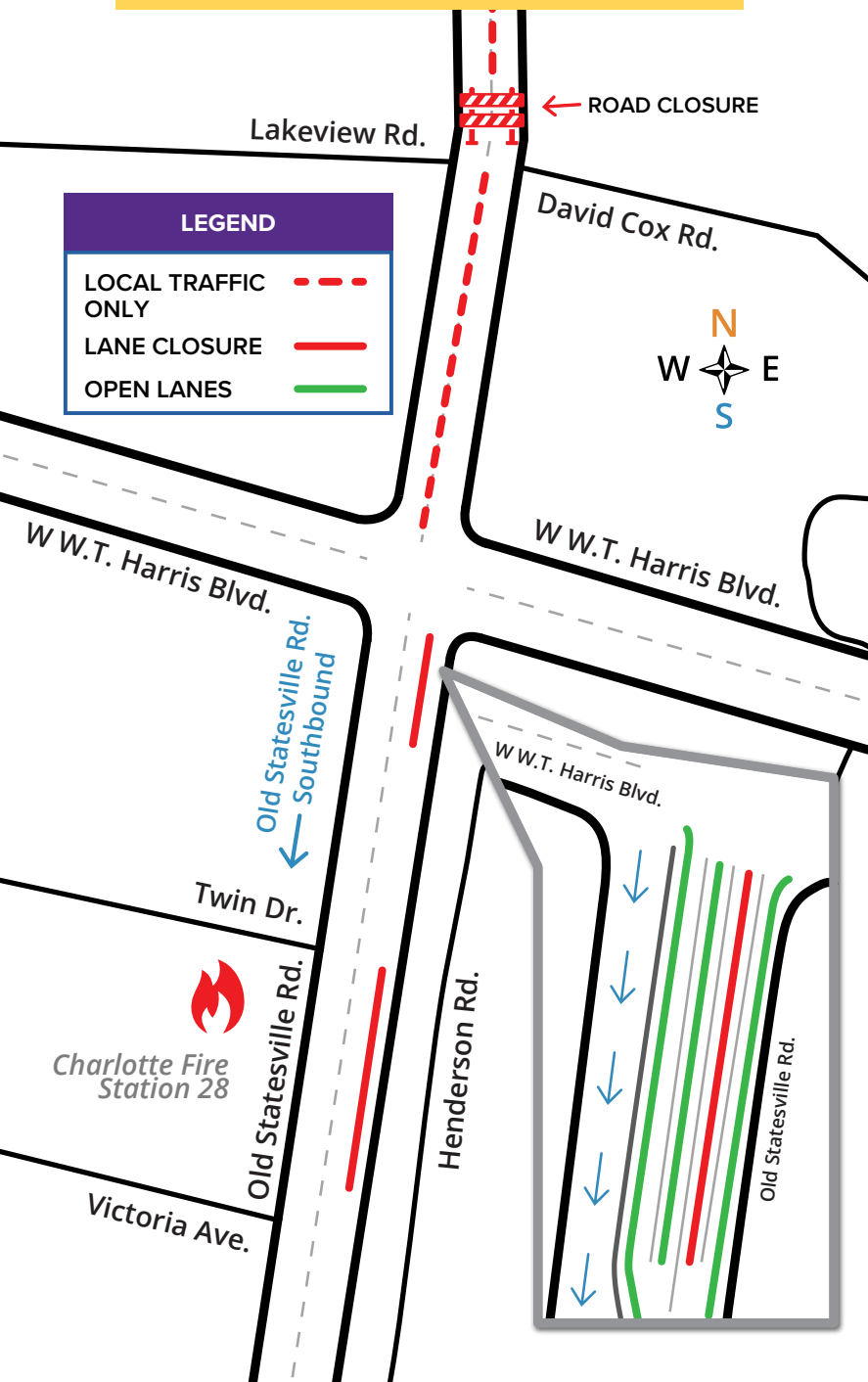
← OLD STATESVILLE RD. SOUTHBOUND

Right on Reames Rd.
Left on W W.T. Harris Blvd.
Right on Old Statesville Rd.

CLTWater is coordinating with other projects in the area to mitigate public impact as much as possible. Please observe all posted traffic signage and take safety precautions while traveling in the area.

1 OLD STATESVILLE ROAD TRAFFIC IMPACTS

*See detour map to the right for more info



2 OLD STATESVILLE ROAD DETOURS

