



MECKLENBURG COUNTY
Land Use & Environmental Services Agency

MEMORANDUM

To: Charlotte-Mecklenburg Planning Commission

From: LUESA, Mecklenburg County

Date: 1.23.25

Subject: Rezoning Petition Comments

Charlotte-Mecklenburg Planning Commission
600 East Fourth Street Charlotte, North Carolina 28202

Mecklenburg County has reviewed the City of Charlotte rezoning petition below to identify regulatory requirements of the petitioner; inform the petitioner, planning staff, and other affected parties of such regulatory requirements; and identify potential effects on, and impacts from, nearby properties.

<u>Petitioner Information:</u> Caroline Wright Panthers Stadium, LLC 800 S. Mint St. Charlotte, NC, 28202 Home Phone: 704-358-7816 caroline.wright@teppersportsentertainment.com	<u>Parcel GIS ID(s):</u> 07328101, 07328102 and a portion of 07328101
--	--

2024-146: Panthers Stadium Rezoning

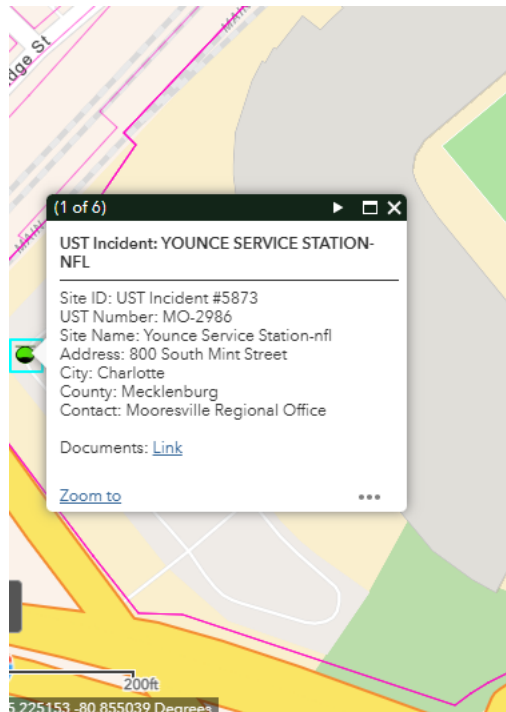
Air Quality Comments: Demolition or renovation of existing structures may require proper notification and removal of asbestos. A letter of notification and the required forms have been mailed directly to the petitioner.

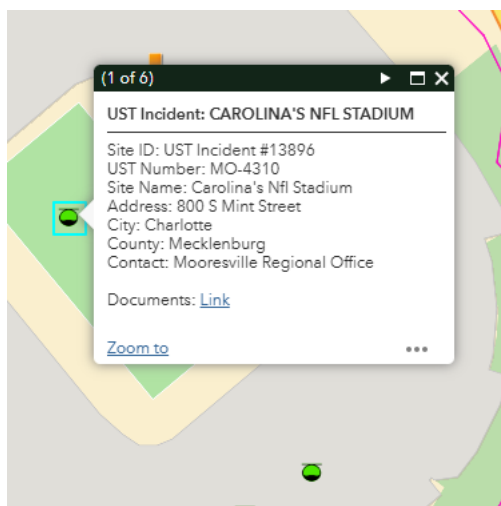
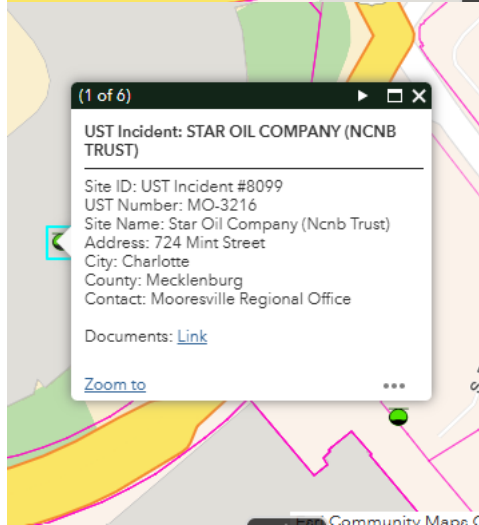
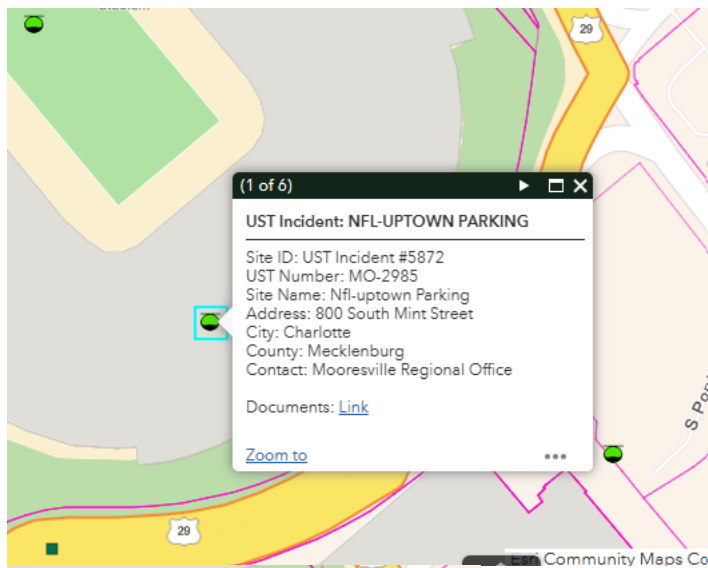
Ground Water Services Comments:

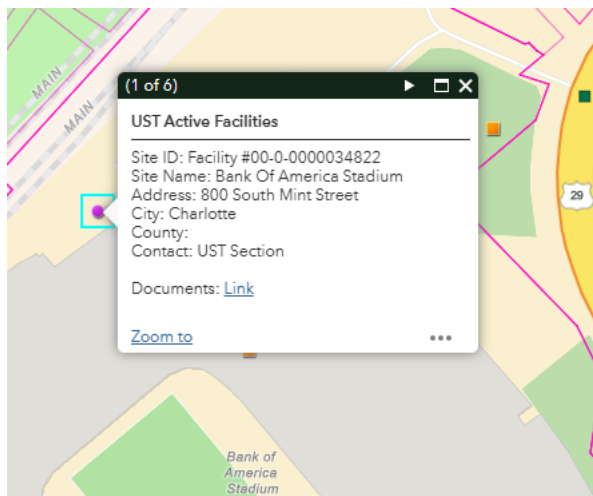
Contamination sites exist on the property and in the vicinity, so there may be restrictions for water supply wells and land use. Underground storage tanks may exist at the property.

Groundwater & Wastewater Services records indicate contamination site(s) exist on or within 1,500 feet of the properties included in the petition. An established Area of Regulated Groundwater Usage (ARGU) as defined by the Mecklenburg County Groundwater Well Regulations extends 1,500 feet around the contamination sites. In an ARGU where municipally supplied water is available water supply wells for potable water supply, irrigation or open loop geothermal systems may not be permitted or constructed on or within 1,000 feet of contamination sites. Wells may be permitted with special construction and sampling requirements between 1,000 and 1,500 feet of contamination sites.

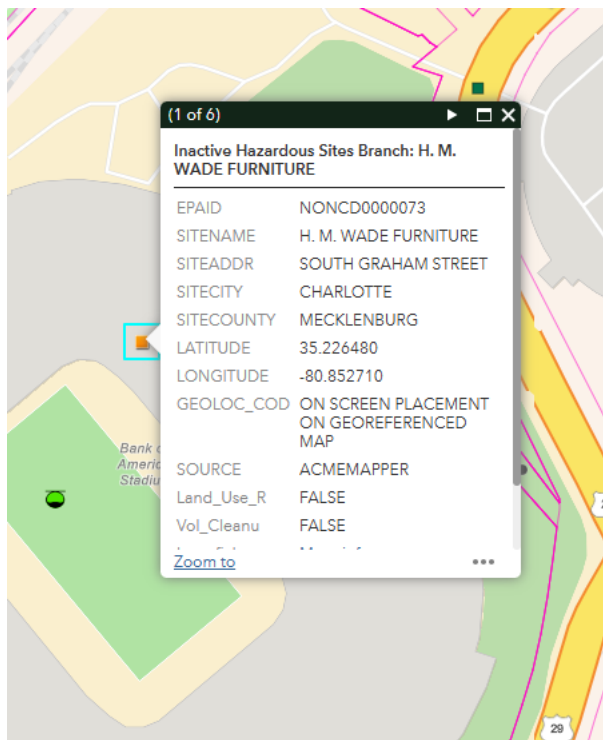
At least four NCDEQ UST incidents and one active UST facility are listed at this property. Any existing tank and its contents should be removed, following applicable NCDEQ guidance, prior to any demolition or grading activity. GWS recommends contacting Ron Taraban w NCDEQ at ron.taraban@deq.nc.gov for more info.

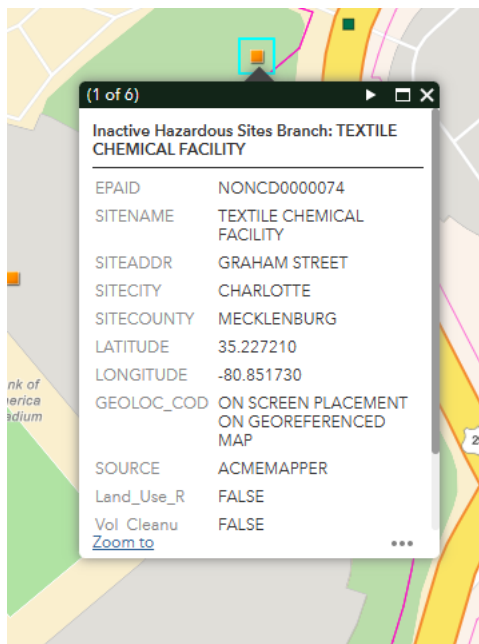






At least two NCDEQ IHSB sites are listed at this property. GWS recommends contacting Collin Day w NCDEQ at collin.day@deq.nc.gov for more info.





Storm Water Services Comments: No Comments

Solid Waste Comments: No Comments

Department Contacts:

Petitioners seeking to address individual comments and issues may follow up with the following Mecklenburg County staff:

Air Quality Comments: Megan Green - (megan.green@mecklenburgcountync.gov)

Ground Water Services: Shawna Caldwell - (shawna.caldwell@mecklenburgcountync.gov)

Storm Water Services: Myrette Stephen - (myrette.stephen@mecklenburgcountync.gov)

Solid Waste Comments: Joe Hack - (joe.hack@mecklenburgcountync.gov)

Additionally, please CC Erin Stanforth, (erin.stanforth@mecklenburgcountync.gov) on all communications to individual departments.

MCAQ Scope of Review:

Mecklenburg County Air Quality (MCAQ) has reviewed the petitions with regard to air quality regulations for stationary sources and demolition and/or renovation of structures (e.g. National Emission Standards for Hazardous Air Pollutants for asbestos). Comments may also be made regarding incompatible land uses, sources of Toxic Air Pollutants, proximity to Risk Management Plan facilities, and proximity to known nuisance conditions or sensitive populations. MCAQ has conducted the review based on information submitted by the petitioner, review of aerial photographs (as available through the Mecklenburg County Polaris system), review of the "Air Pollution Facility Information Online" database available from the MCAQ website, and review of Mecklenburg County Health Department

records. The review is cursory based on limited information provided within petition applications and site plans.