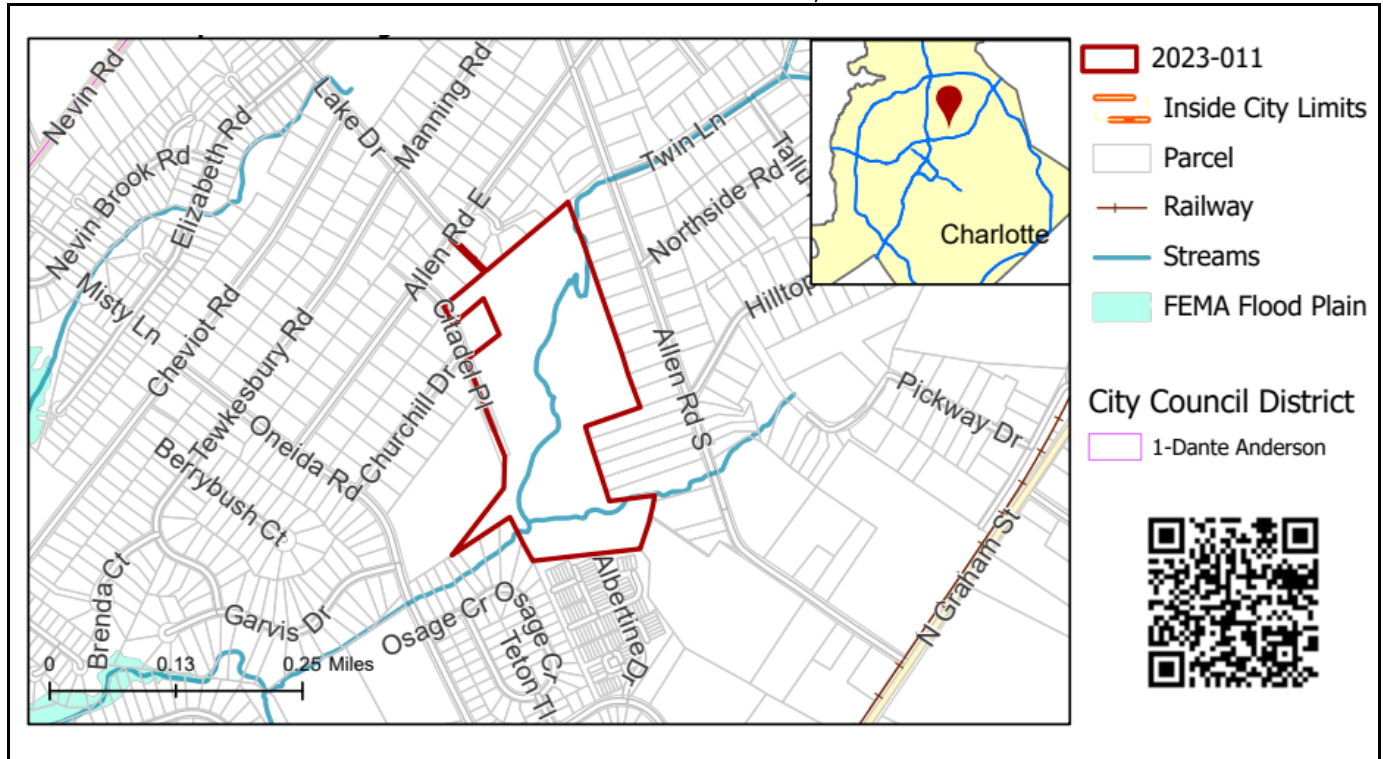


## REQUEST

Current Zoning: N1-A (neighborhood 1-A)  
Proposed Zoning: R-8(CD) (residential, conditional)

## LOCATION

Approximately 24.96 acres located on the south side of Allen Road East and east side of Citadel Place, west of Allen Road South.



## SUMMARY OF PETITION

The petition proposes a residential community of up to 84 single-family attached townhouse style dwelling units.

## PROPERTY OWNER

Brian Foushee

## PETITIONER

Brian Foushee

## AGENT/REPRESENTATIVE

Ryan Miller, Costello Real Estate and Investments

## COMMUNITY MEETING

Meeting is required and has been held. Report available online.  
Number of people attending the Community Meeting: 23

## STAFF RECOMMENDATION

Staff recommends approval of this petition.

### Plan Consistency

The petition is **consistent** with the 2040 Policy Map recommendation for the Neighborhood 1 Place Type.

### Rationale for Recommendation

- The petition offers an appropriate transition from denser residential development to the south and lower density neighborhoods to the north.
- The petition would add to the availability and variety of housing in the area.
- The petition proposes a building form consistent with the vision for Neighborhood 1 by utilizing a front-loaded, duplex and triplex style residential layout.

- The proposed residential uses would be well supported by the Neighborhood Center and Commercial place types within one mile of the site.
- The petition proposes streetscape improvements including an 8-foot planting strip and 6-foot sidewalk along its frontage on Citadel Place as well as on all internal streets.
- This petition additionally proposes to dedicate a minimum of 0.80 acres to Mecklenburg County for a future neighborhood park, trail, or greenway.
- The petition could facilitate the following 2040 Comprehensive Plan Goals:
  - 2: Neighborhood Diversity & Inclusion
  - 5: Safe & Equitable Mobility
  - 6: Healthy, Safe & Active Communities
  - 7: Integrated Natural & Built Environments

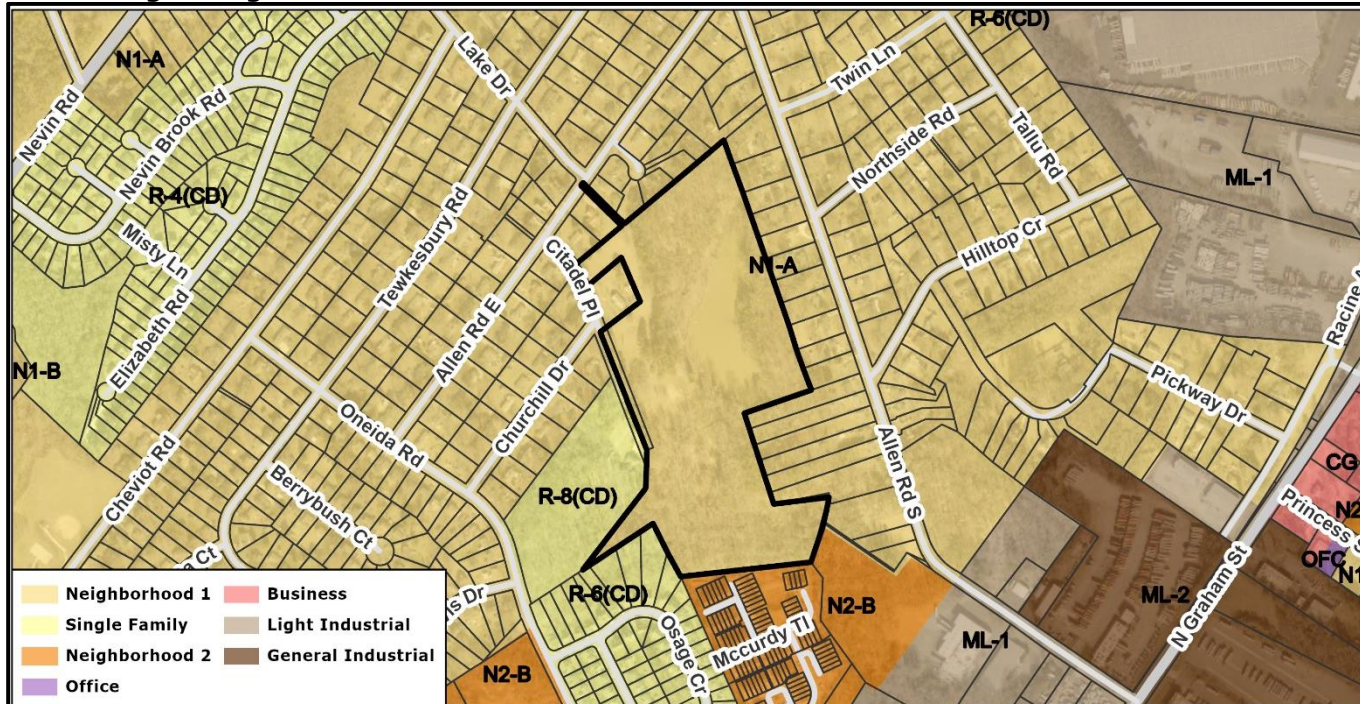
## PLANNING STAFF REVIEW

### Proposed Request Details

The site plan accompanying this petition contains the following provisions:

- Allows up to 84 80 dwelling units in a townhouse style.
- Proposes duplexes and triplexes.
- Trash pick-up will be provided by roll-out carts.
- Provided a wetlands clarification letter.
- Provides an 8-foot planting strip and 6-foot sidewalk along the site's frontage on Citadel Place.
- Provides an 8-foot planting strip and 6-foot sidewalk on all internal streets.
- Provides a 30-foot right-of-way along Citadel Place from the centerline of the road.
- Dedicates a minimum 1.25 0.80 acres to Mecklenburg County for a future neighborhood park.
- Provides architectural standards.

### Existing Zoning



- The surrounding uses include single family homes, townhomes, and a religious institution.





The site is denoted by a red star.



The property to the north along Allen Road East is developed with single-family homes.





The property to the west along Churchill Drive is developed with single family homes.



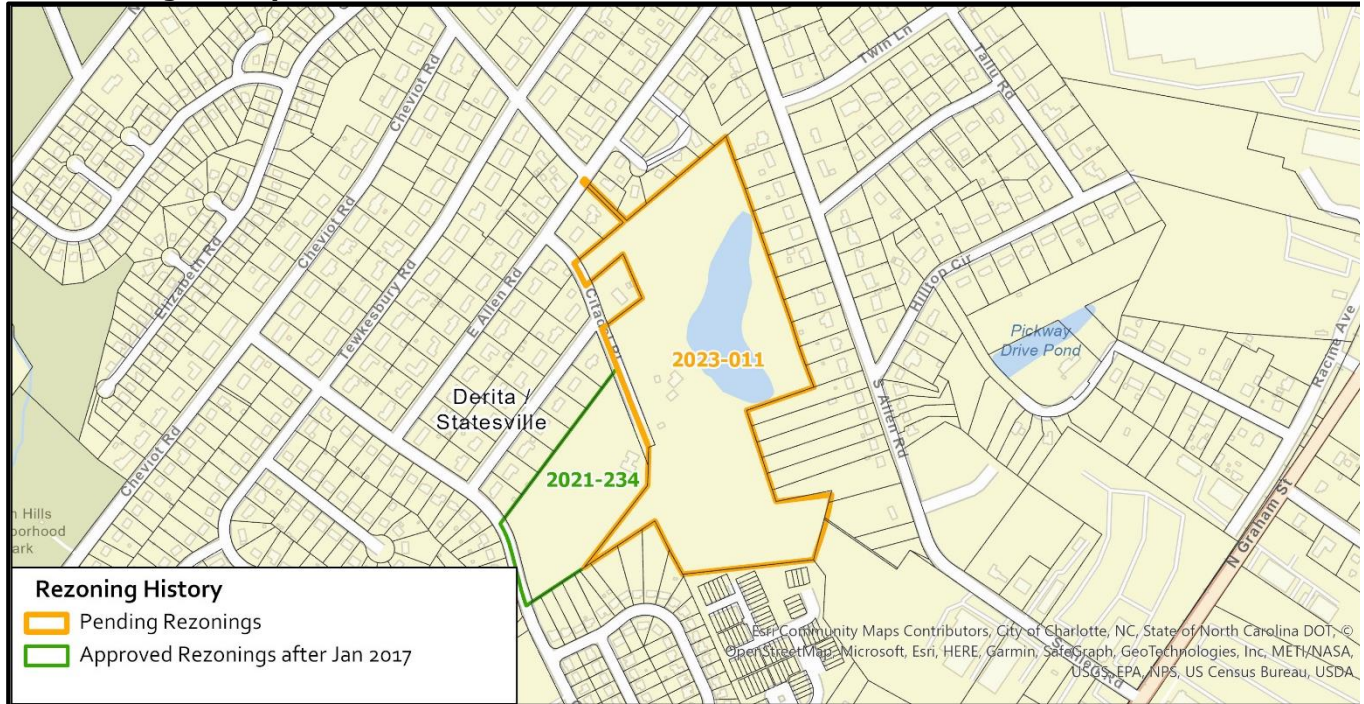
The property to the east along Allen Road south is developed with single family homes.



The property to the south along McCurdy Trail is developed with townhomes.



- Rezoning History in Area**



Petition Number	Summary of Petition	Status
2021-234	Rezoned 7.48 acres to R-8MF(CD) to allow up to 55 single-family attached townhome units.	Approved

- Public Plans and Policies**



- The 2040 Policy Map (2022) recommends the Neighborhood 1 Place Type.

- TRANSPORTATION SUMMARY**

- The site is located adjacent to Citadel Place, a City-maintained local street, west of Allen Road, a City-maintained minor collector. A Traffic Impact Study (TIS) is not required for this site due to the site generating less than 2500 daily trips. The proposed site plan will generate less vehicular trips than what is currently entitled under the existing zoning. CDOT has coordinated with the petitioner to constructing 8-foot planting strip and 6-foot sidewalk on all internal streets and 30-

foot of ROW dedication from roadway centerline of Citadel Place. All outstanding CDOT comments have been addressed.

- **Active Projects:**
  - N/A
- **Transportation Considerations**
  - No outstanding issues.
- **Vehicle Trip Generation:**
  - Current Zoning:
    - Existing Use: 10 trips per day (based on 1 single family detached dwelling unit).
    - Entitlement: 805 trips per day (based on 78 single family detached dwelling units).
  - Proposed Zoning: 590 trips per day (based on 84 single family attached dwelling units).

## DEPARTMENT COMMENTS

- **Charlotte Area Transit System:** No outstanding issues.
- **Charlotte Department of Housing and Neighborhood Services:** No outstanding issues.
- **Charlotte Department of Solid Waste Services:** No outstanding issues.
- **Charlotte Fire Department:** See advisory comments at [www.rezoning.org](http://www.rezoning.org)
- **Charlotte-Mecklenburg Schools:** Development allowed with the existing zoning could generate 38 students, while development allowed with the proposed zoning may produce 15 students. Therefore, the net increase in the possible number of students generated from existing zoning to proposed zoning is zero students.
  - The proposed development is projected to increase the school utilization over existing condition (without mobile classroom units) as follows:
    - Governor's Village K-8 from 84% to 85%.
    - Julius L. Chambers High remains at 134%.
- **Charlotte Water:** Charlotte Water has accessible water system infrastructure for the rezoning boundary via an existing 6-inch water distribution main located on E. Allen Road. and an existing 6-inch water distribution main located along Citadel Place. Charlotte Water has accessible sewer system infrastructure for the rezoning boundary via an existing 8-inch gravity sewer main located along E. Allen Road. and an existing 8-inch gravity sewer main located along Citadel Place. See advisory comments at [www.rezoning.org](http://www.rezoning.org)
- **Erosion Control:** No outstanding issues.
- **Mecklenburg County Land Use and Environmental Services Agency:** See advisory comments at [www.rezoning.org](http://www.rezoning.org)
- **Mecklenburg County Parks and Recreation Department:** See Requested Technical Revisions, Note 4 Addressed
- **Stormwater Services Land Development Engineering:** No outstanding issues.
- **Storm Water Services:** No outstanding issues.
- **Urban Forestry / City Arborist:** No outstanding issues.

## OUTSTANDING ISSUES

### Site and Building Design

- ~~1. Reduce unit count and incorporate a mix of buildings that better align with the N1 Place Type (duplexes, triplexes).~~ Addressed
- ~~2. Relocate proposed dumpster location away from existing houses.~~ Addressed
- ~~3. Add visitor parking areas.~~ Addressed

## REQUESTED TECHNICAL REVISIONS

### Environment

- ~~4. Revise the park note to read: "land to be dedicated and conveyed to Mecklenburg County."~~ Addressed

**Additional information (department memos, site plans, maps etc.) online at [www.rezoning.org](http://www.rezoning.org)**

**Planner:** Michael Russell (704) 353-0225