





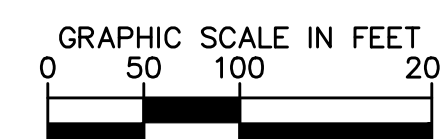


[illegible]

	FUTURE R/W LINE
	PROPERTY LINE/ REZONING BOUNDARY
	COMMON OPEN SPACE
	TREE SAVE
	LANDSCAPED BERM
	EXISTING WETLAND

[illegible]REZONING PETITION  
RZP-2022-175

KHA PROJECT 014242003
DATE 8/26/2022
SCALE: AS SHOWN
DESIGNED BY: AJG
DRAWN BY: CDA
CHECKED BY: JEH

# REZONING PLAN

**HODGES FAMILY  
PROPERTY**  
PREPARED FOR  
**ROCKY RIVER HOLDINGS, L**  
**PLLOTTE**

SHEET NUMBER

RZ-01



