

# Rezoning Transportation Analysis

Petition Number: 2022-177

General Location Identifier: 02968228, 02968229, 02968230

**From:** Jake Carpenter, PE

Jacob.carpenter@charlottenc.gov

980-221-5675

**Reviewer:**

**Travis Miller**

Travis.Miller@charlottenc.gov

980-221-5778

## Revision Log:

Date	Description
2-22-23	First Review (TM)
03-23-23	Second Review (TM)

## General Review Information

The petition is located on the east side of Mallard Creek Road, a State-maintained major throughfare north of Galloway Road, a City-maintained minor collector. The petition is located in a northeast wedge outside of Route 4, within the Northeast Area Plan.

Active Projects Near the Site:

- N/A

---

*CDOT's review of this rezoning petition is intended to provide consistency with council adopted policies, plans, standards and guidelines including, but not limited to, the [Transportation Action Plan \(TAP\)](#), [Vision Zero](#), [Urban Street Design Guidelines \(USDG\)](#), [Center, Corridor and Wedges](#), [Charlotte BIKES](#), [Traffic Impact Study Guidelines](#) and [Charlotte WALKS](#). With a commitment to design complete streets, this review is to ensure that the City's transportation network supports current and future land uses and includes streets that provide safe and comfortable mobility for motorists, pedestrians, bicyclists, and transit users.*

*This document is primarily for communication to Planning Department staff as part of the overall City staff analysis of the rezoning petition and includes an overall summary of the case from a transportation perspective, information on trip generation, and resolved or outstanding site plan concerns. Additional advisory information about the driveway permit process is provided for information only.*

---

Based on our review of the petition, we offer the following information for your consideration.

## Transportation Summary

The petition is located on the east side of Mallard Creek Road, a State-maintained major throughfare north of Galloway Road, a City-maintained minor collector. A Traffic Impact Study (TIS) is not required for this site due to the site generating less than 2,500 trips. Site plan and/or conditional note revisions are needed to commit to constructing the internal roadway per public roadway standard along with conditional note revisions. Further details are listed below.

# Rezoning Transportation Analysis

Petition Number: 2022-177

General Location Identifier: 02968228, 02968229, 02968230

## Trip Generation

Scenario	Land Use	Intensity	Trip Generation (vehicle trips/day)	Source
Existing Use	Single Family Detached	2 Dwelling Units	20	<i>Tax Record</i>
Entitlement with Current Zoning	Single Family (R-3, 15.52 acres)	46 Dwelling Units	495	<i>General Guidance from Planning</i>
Proposed Zoning	Single Family Attached (UR-2, 15.52 acres)	186 Dwelling Units	1,370	<i>Site Plan: 09-15-22</i>

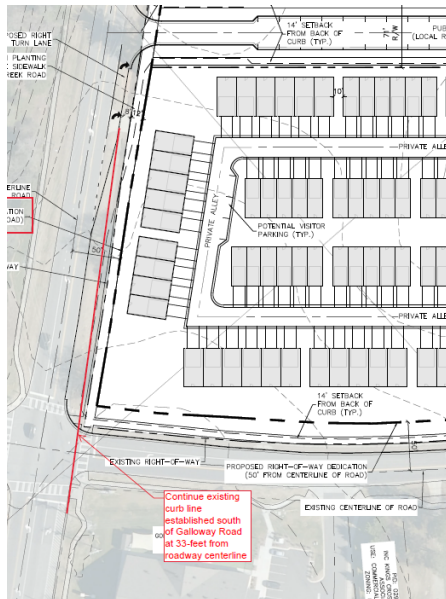
Petitioner to provide responses to the staff comments below as well as specify other changes to the site plan.

## Outstanding Issues

**Strikethrough = Resolved**

### 1. ~~Curbline:~~

- a. ~~**Mallard Creek Road:** Location of curb and gutter to be moved to 33 feet from roadway centerline (continuing BOC location S of Galloway) to accommodate the NDOT STIP project U-6028 which widens Mallard Creek to 4+ lanes and Charlotte Streets Map with a roadway typical section of 4+ boulevard and shared use path.~~



- b. ~~**Galloway Road:** The future location of curb and gutter is in its existing location.~~

~~NOTE: Additional distance from center line to back of curb may be required in locations where a median is present or around intersections and interchanges.~~

~~Label and dimension the curb and gutter from the centerline for each road on the site plan.~~

**Petition Number: 2022-177**

*General Location Identifier: 02968228, 02968229, 02968230*

## ~~2. Traffic Study:~~

~~A Traffic Impact Study (TIS) is not required for the complete review of this petition due to the site generating less than 2,500 daily trips and/or not triggering any other City TIS requirements.~~

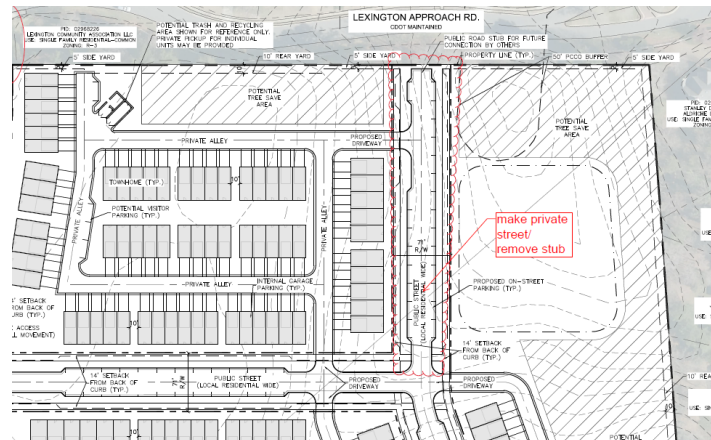
~~3. Revise site plan and conditional note(s) to commit to dedicate right of way in coordination with NCDOT STIP project U-6028 from the road centerline. The site plan shall label and dimension the right-of-way~~

~~from the road centerline.~~

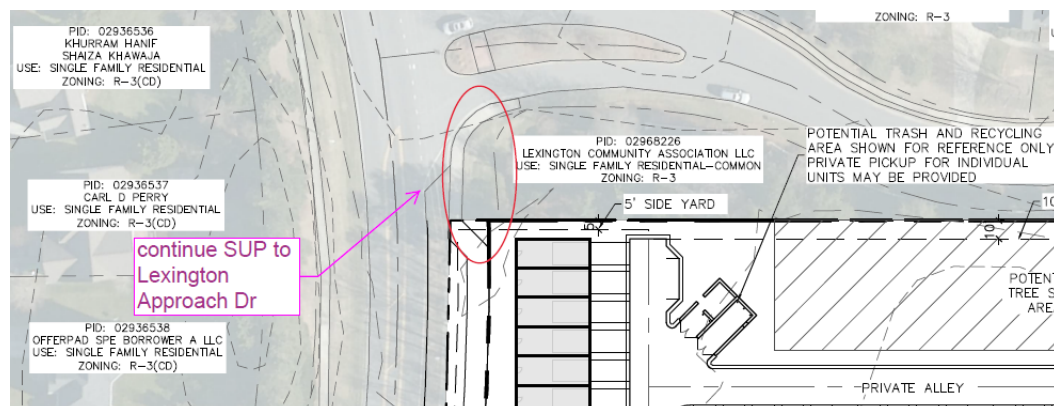
~~4. Revise site plan to commit to construct an 8-foot planting strip, and 8-foot sidewalk on all internal public roads per Chapter 20. The site plan shall label and dimension both items from the back of curb and gutter or edge of pavement.~~

5. **Outstanding comment from 02-22-23:** Add a conditional note specifying “A Right-of-Way Encroachment Agreement is required for the installation of any non-standard item(s) (irrigation systems, decorative concrete pavement, brick pavers, etc.) within a proposed/existing City-maintained street right-of-way by a private individual, group, business, or homeowner's/business association. An encroachment agreement must be approved by CDOT prior to construction/installation. Contact CDOT for additional information concerning cost, submittal, and liability insurance coverage requirements.

~~Revise site plan by removing the current public street stub to the N of the site or by revising it to be privately maintained.~~



7. ~~**CDOT REQUEST:** Revise site plan and conditional notes to extend the shared-use path (SUP) to the north connecting to Lexington Approach Drive. Upgrade ADA ramp to match MUP width at Lexington Approach Drive.~~



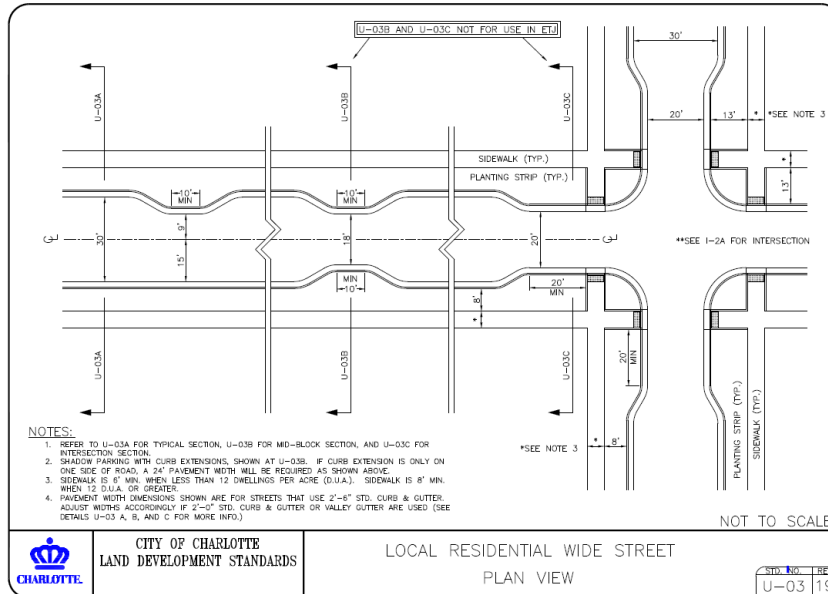
# Rezoning Transportation Analysis

Petition Number: 2022-177

General Location Identifier: 02968228, 02968229, 02968230

8. ~~Revise site plan and conditional notes by committing to constructing a dedicated right turn lane into the site on Mallard Creek Road with 100 feet of storage and designing the site entrance on Mallard creek to be right in right out in coordination with NCDOT. This right turn lane will be in addition to the added through lane that has been planned at this location that extends 1000 feet to the north of Galloway Road. Commit to coordinating improvements with current development in this location.~~
9. **Outstanding comment from 02-22-23:** Revise site plan and conditional note(s) to commit to constructing the internal public roadway to CLDSM standard U-03.

**Clarifying comment 03-23-23:** Revise site plan by labeling internal public roadway as CLDSM U-03



10. ~~Add a conditional note specifying "the Petitioner shall dedicate and convey in fee simple all rights-of-way to the City before the site's first building certificate of occupancy is issued. CDOT requests rights-of-way set at 2' behind back of sidewalk where feasible."~~
11. ~~Add a conditional note specifying "All transportation improvements will be approved and constructed before the site's first building certificate of occupancy is issued. The petitioner may phase transportation improvements if said improvements and phasing are explicitly described in site plan notes."~~
12. ~~Add conditional note specifying "All public roadway improvements will be subject to the standards and criteria of CDOT and NCDOT, as applicable, to the roadway improvements within their respective road system authority. It is understood that such improvements may be undertaken by the Petitioner on its own or in conjunction with other development or roadway projects taking place within the broad north eastern Mecklenburg area, by way of a private/public partnership effort or other public sector project support."~~

# Rezoning Transportation Analysis

Petition Number: 2022-177

General Location Identifier: 02968228, 02968229, 02968230

## Advisory Information

The following are requirements of the developer that must be satisfied prior to driveway permit approval. These requirements shall be reflected on the rezoning plan, as appropriate.

1. CDOT has the authority to regulate/approve all private street/driveway and public street connections to the right-of-way of a street under the regulatory jurisdiction of the City of Charlotte, per the City of Charlotte's Driveway Regulations.
2. Adequate sight triangles must be reserved at the existing/proposed street entrance(s). Two 35' x 35' sight triangles (and two 10' x 70' sight triangles on NCDOT-maintained streets) are required for the entrance(s) to meet requirements. All proposed trees, berms, walls, fences, and/or identification signs shall not interfere with sight distance at the entrance(s) and shall be identified on the site plan.
3. The proposed driveway connection(s) to public streets will require a driveway permit(s) to be submitted to CDOT (and NCDOT on NCDOT-maintained streets) for review and approval. The exact driveway location(s) and type/width of the driveway(s) will be determined by CDOT during the driveway permit process. The locations of the driveway(s) shown on the site plan are subject to change in order to align with driveway(s) on the opposite side of the street and comply with City Driveway Regulations and the City Tree Ordinance.
4. All proposed commercial driveway connections to a future public street will require a driveway permit submitted to CDOT for review and approval.
5. Any fence or wall constructed along or adjacent to any sidewalk or street right-of-way requires a certificate issued by CDOT.
6. To obtain a street and pedestrian lighting recommendation, the petitioner should visit the following link: <https://charlottenc.gov/Transportation/Programs/Pages/StreetLighting.aspx>