

Rezoning Transportation Analysis

Petition Number: #2022-125

General Location Identifier: 06507367

From: Jake Carpenter, PE

Jacob.carpenter@charlottenc.gov

980-221-5675

Reviewer:

Travis Miller

Travis.Miller@charlottenc.gov

980-221-5778

Revision Log:

Date	Description
12-29-22	First Review (TM)
01-27-23	Second Review (DR)
02-23-23	Third Review (TM)

General Review Information

The petition is located on the south side of Tennyson Drive, a State-maintained local road south of I-85, a State-maintained Highway and North of Freedom Drive, a state-maintained major thoroughfare. The petition is located in a north west wedge outside of Route 4.

Active Projects Near the Site:

- N/A

CDOT's review of this rezoning petition is intended to provide consistency with council adopted policies, plans, standards and guidelines including, but not limited to, the [Transportation Action Plan \(TAP\)](#), [Vision Zero](#), [Urban Street Design Guidelines \(USDG\)](#), [Center, Corridor and Wedges](#), [Charlotte BIKES](#), [Traffic Impact Study Guidelines](#) and [Charlotte WALKS](#). With a commitment to design complete streets, this review is to ensure that the City's transportation network supports current and future land uses and includes streets that provide safe and comfortable mobility for motorists, pedestrians, bicyclists, and transit users.

This document is primarily for communication to Planning Department staff as part of the overall City staff analysis of the rezoning petition and includes an overall summary of the case from a transportation perspective, information on trip generation, and resolved or outstanding site plan concerns. Additional advisory information about the driveway permit process is provided for information only.

Based on our review of the petition, we offer the following information for your consideration.

Transportation Summary

The site is located on a State-maintained, local road Tennyson Drive. A Traffic Impact Study (TIS) is not required for this site due to the site generating less than 2500 daily trips. Outstanding issues include revision of the proposed public roadway geometry to meet CDOT design standards. Further details are listed below.

Rezoning Transportation Analysis

Petition Number: #2022-125

General Location Identifier: 06507367

Trip Generation

Scenario	Land Use	Intensity	Trip Generation (vehicle trips/day)	Source
Existing Use	Vacant	-	-	Tax Record
Entitlement with Current Zoning	Retail Single Family (B-2 & R-5, 7.7 acres)	67,050 SF 12 Dwelling Units	3,205	General Guidance from Planning
Proposed Zoning	Single Family Attached (R-8MF, 7.7 acres)	45 Dwelling Units	295	Site Plan: 06-28-22
Proposed Zoning	Single Family Attached (R-8MF, 7.7 acres)	38 Dwelling Units	240	Site Plan: 01-17-23

Petitioner to provide responses to the staff comments below as well as specify other changes to the site plan.

Outstanding Issues

Strikethrough = Resolved

1. ~~Curbline:~~

~~a. **Tennyson Drive:** Location of curb and gutter is in its existing location.~~

~~NOTE: Additional distance from center line to back of curb may be required in locations where a median is present or around intersections and interchanges.~~

~~Label and dimension the curb and gutter from the centerline for each road on the site plan.~~

2. ~~Traffic Study:~~

~~A Traffic Impact Study (TIS) is not required for the complete review of this petition due to the site generating less than 2,500 daily trips and/or not triggering any other City TIS requirements.~~

3. ~~Revise site plan and conditional note(s) to commit to dedicate a min of 28 feet of right of way from the road centerline along site frontage of Tennyson Drive. The site plan shall label and dimension the right of way from the road centerline.~~

~~Outstanding Comment From 1-24-23:~~ Add conditional to dedicate a minimum of 28 feet of right of way from the roadway centerline along site frontage of Tennyson Drive.

4. ~~Revise site plan and conditional note(s) to commit to construct an 8-foot planting strip, and 6-foot sidewalk on all internal public roadways per Chapter 19. The site plan shall label and dimension both items from the back of curb and gutter or edge of pavement.~~

5. ~~Add a conditional note specifying "A Right of Way Encroachment Agreement is required for the installation of any non-standard item(s) (irrigation systems, decorative concrete pavement, brick pavers, etc.) within a proposed/existing City-maintained street right of way by a private individual, group, business, or homeowner's/business association. An encroachment agreement must be approved by CDOT prior to construction/installation. Contact CDOT for additional information concerning cost, submittal, and liability insurance coverage requirements."~~

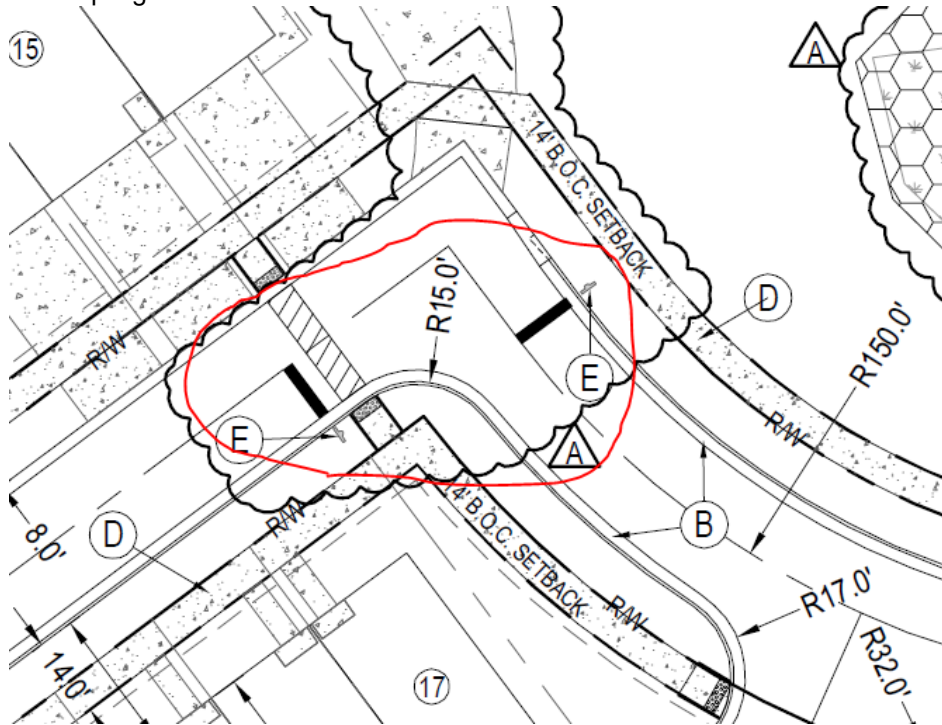
6. ~~Revise site plan and conditional note(s) to meet CDOT standards for public roadway geometry. Label each roadway as public or private.~~

Rezoning Transportation Analysis

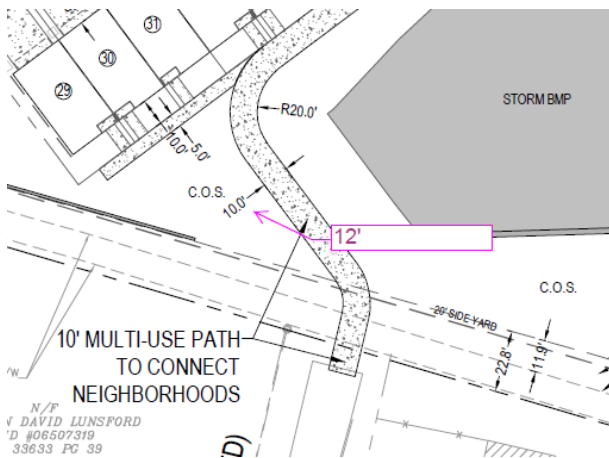
Petition Number: #2022-125

General Location Identifier: 06507367

Clarifying Comment 01-27-23: CDOT will not accept current design. Revise roadway to remove 90 degree turn and satisfy CDOT standards for public roadway geometry. Remove crosswalk, stop bars, and stop signs.



7. ~~Revise site plan and conditional notes(s) by changing the 10-foot Multi-use path to a 12-foot multi-use path.~~

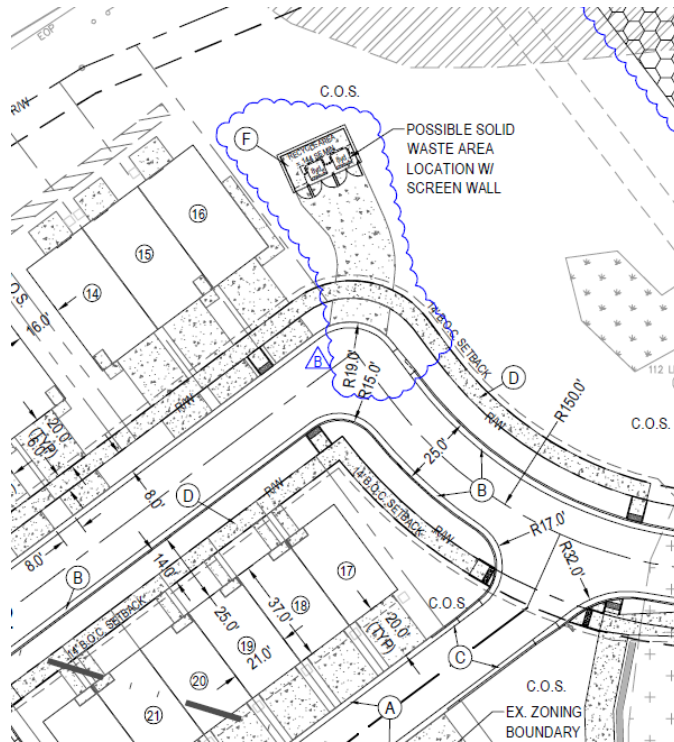


Rezoning Transportation Analysis

Petition Number: #2022-125

General Location Identifier: 06507367

8. Add a conditional note specifying “the Petitioner shall dedicate and convey in fee simple all rights-of-way to the City before the site’s first building certificate of occupancy is issued. CDOT requests rights-of-way set at 2’ behind back of sidewalk where feasible.”
9. ~~Add a conditional note specifying “All transportation improvements will be approved and constructed before the site’s first building certificate of occupancy is issued. The petitioner may phase transportation improvements if said improvements and phasing are explicitly described in site plan notes.”~~
10. ~~Add conditional note specifying “All public roadway improvements will be subject to the standards and criteria of CDOT and NCDOT, as applicable, to the roadway improvements within their respective road system authority. It is understood that such improvements may be undertaken by the Petitioner on its own or in conjunction with other development or roadway projects taking place within the broad north western Mecklenburg area, by way of a private/public partnership effort or other public sector project support.”~~
11. **NEW CDOT COMMENT (02-22-23):** CDOT will not accept current design. Revise roadway to remove 90 degree turn and satisfy CDOT standards for public roadway geometry.



Rezoning Transportation Analysis

Petition Number: #2022-125

General Location Identifier: 06507367

Advisory Information

The following are requirements of the developer that must be satisfied prior to driveway permit approval. These requirements shall be reflected on the rezoning plan, as appropriate.

1. CDOT has the authority to regulate/approve all private street/driveway and public street connections to the right-of-way of a street under the regulatory jurisdiction of the City of Charlotte, per the City of Charlotte's Driveway Regulations.
2. Adequate sight triangles must be reserved at the existing/proposed street entrance(s). Two 35' x 35' sight triangles (and two 10' x 70' sight triangles on NCDOT-maintained streets) are required for the entrance(s) to meet requirements. All proposed trees, berms, walls, fences, and/or identification signs shall not interfere with sight distance at the entrance(s) and shall be identified on the site plan.
3. The proposed driveway connection(s) to public streets will require a driveway permit(s) to be submitted to CDOT (and NCDOT on NCDOT-maintained streets) for review and approval. The exact driveway location(s) and type/width of the driveway(s) will be determined by CDOT during the driveway permit process. The locations of the driveway(s) shown on the site plan are subject to change in order to align with driveway(s) on the opposite side of the street and comply with City Driveway Regulations and the City Tree Ordinance.
4. All proposed commercial driveway connections to a future public street will require a driveway permit submitted to CDOT for review and approval.
5. Any fence or wall constructed along or adjacent to any sidewalk or street right-of-way requires a certificate issued by CDOT.
6. To obtain a street and pedestrian lighting recommendation, the petitioner should visit the following link: <https://charlottenc.gov/Transportation/Programs/Pages/StreetLighting.aspx>