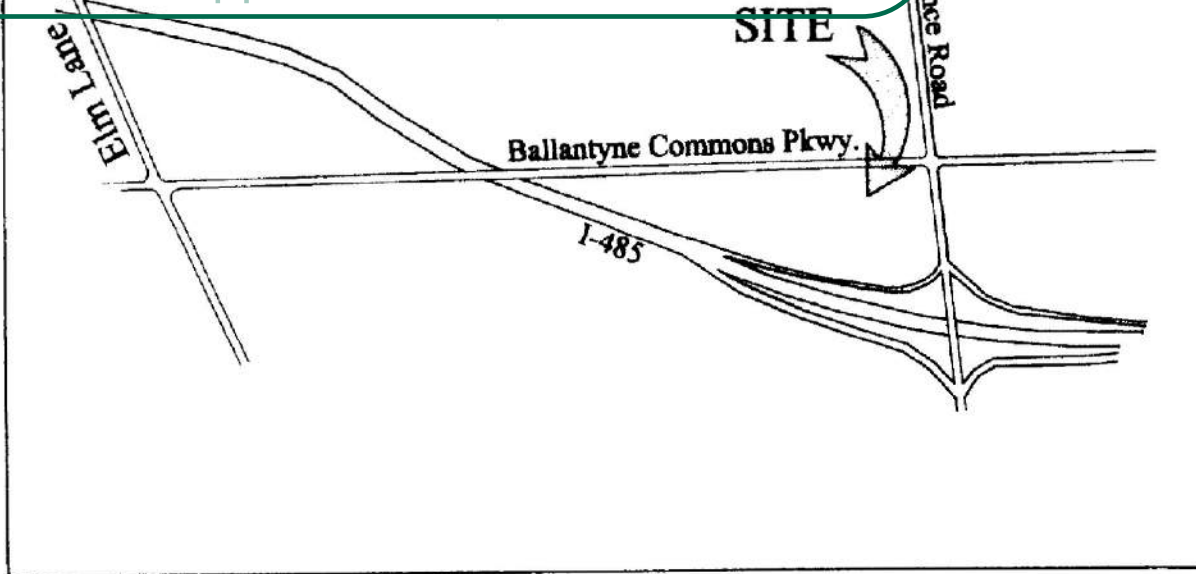
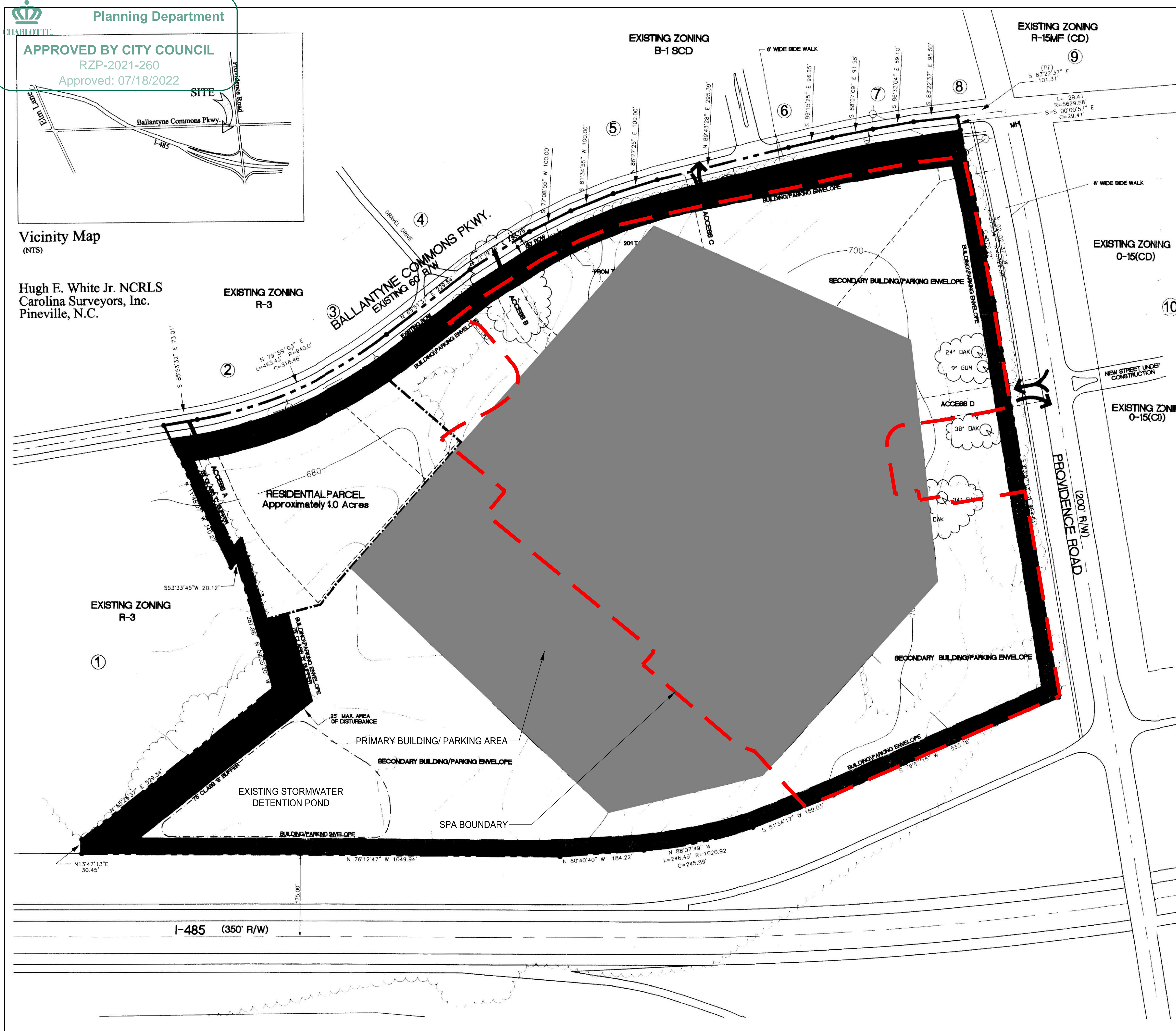


APPROVED BY CITY COUNCIL
RZP-2021-260
Approved: 07/18/2022



Vicinity Map (NTS)

Hugh E. White Jr. NCRLS
Carolina Surveyors, Inc.
Pineville, N.C.



LEGEND:

- Leftover
- Right-in/right-out
- Full movement intersection
- Existing electrical
- Trees to be saved.
- *Site sidewalk layout.

*Site sidewalk layout is schematic in nature and subject to change during detailed design; sidewalk layout will reflect final street and building layout.

DEVELOPMENT SUMMARY:

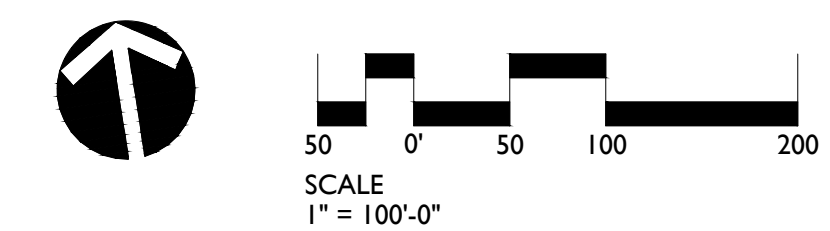
- ACREAGE: ± 27.6 ACRES
- TAX PARCEL #: 229-151-07, 229-151-26, AND 229-151-23
- EXISTING ZONING: CC (SPA)
- PROPOSED ZONING: CC (SPA)
- EXISTING USE: RETAIL AND COMMERCIAL USES
- PROPOSED USES: RETAIL AND COMMERCIAL USES
- PROPOSED FLOOR AREA RATIO: AS ALLOWED BY ORDINANCE
- MAXIMUM BUILDING HEIGHT: AS ALLOWED BY ORDINANCE
- PARKING: PARKING AS REQUIRED BY ORDINANCE

SPA PURPOSE: THESE DEVELOPMENT STANDARDS FORM A PART OF THE REZONING PLAN ASSOCIATED WITH THE SITE PLAN AMENDMENT REZONING PETITION FILED BY PROMENADE SHOPPING CENTER, LLC ("PETITIONER") TO ACCOMMODATE MINOR MODIFICATIONS TO 27.6 ACRES (THE "SITE") OF THE 52.25 ACRE SITE REZONED BY PETITION #1998-49C AND SUBSEQUENT PETITION #2017-090. THE SITE PLAN AMENDMENT PROVISIONS ARE DESCRIBED IN SECTION 4.D AND LIMITED TO USE MODIFICATIONS RELATED TO PERMITTING A MAXIMUM OF TWO RESTAURANTS WITH A DRIVE THROUGH. THE SITE PLAN AMENDMENT DOES NOT INCLUDE MODIFICATIONS TO THE SQUARE FOOTAGE ENTITLEMENTS OF PETITION 1998-49C. CHANGES TO THE DEVELOPMENT STANDARDS AS PART OF THIS REZONING ARE LIMITED TO THE ITALICIZED BUBBLED TEXT.

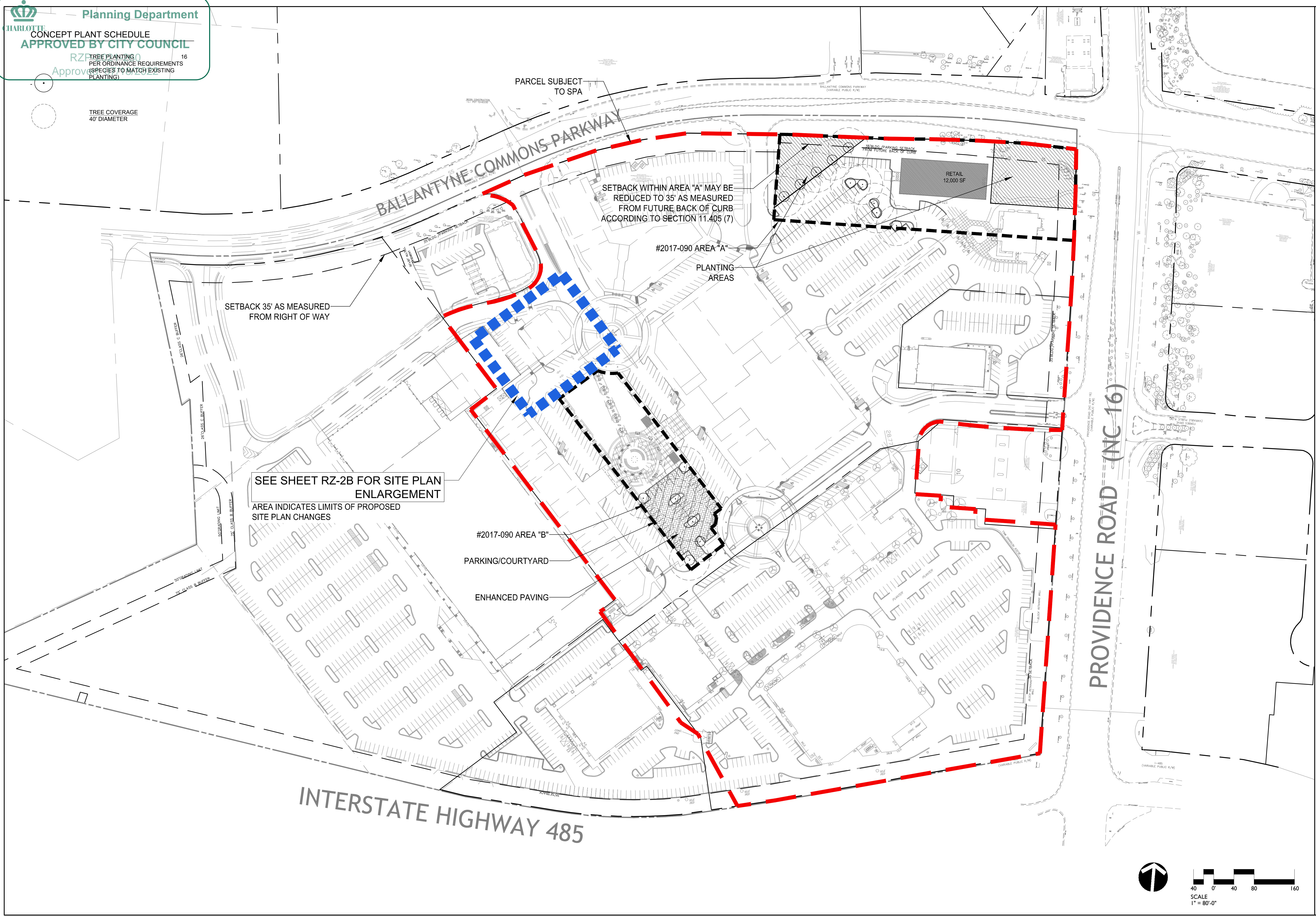


REVISIONS:
2021.11.11 - INITIAL SUBMITTAL
2022.05.16 - PER CITY COMMENTS
2022.06.29 - PER CITY COMMENTS

DATE: 11/03/2021
DESIGNED BY: CMG
DRAWN BY: JYK
CHECKED BY: JYK
SCALE: 1/8" = 1'-0"
PROJECT #1021366



TREE COVERAGE
40' DIAMETER



SETBACK 35' AS MEASURED FROM RIGHT OF WAY

SETBACK WITHIN AREA "A" MAY BE REDUCED TO 35' AS MEASURED FROM FUTURE BACK OF CURB ACCORDING TO SECTION 11.405 (7)

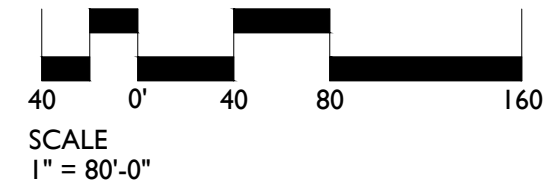

SEE SHEET RZ-2B FOR SITE PLAN ENLARGEMENT
AREA INDICATES LIMITS OF PROPOSED SITE PLAN CHANGES

#2017-090 AREA "B"
PARKING/COURTYARD
ENHANCED PAVING

RETAIL
12,000 SF

INTERSTATE HIGHWAY 485

PROVIDENCE ROAD (NC 16)

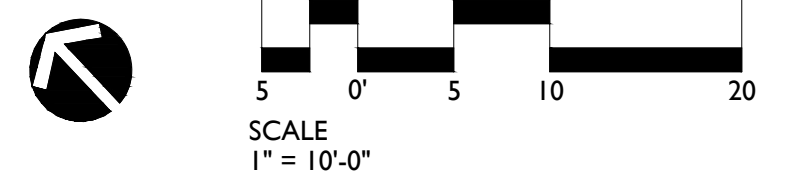
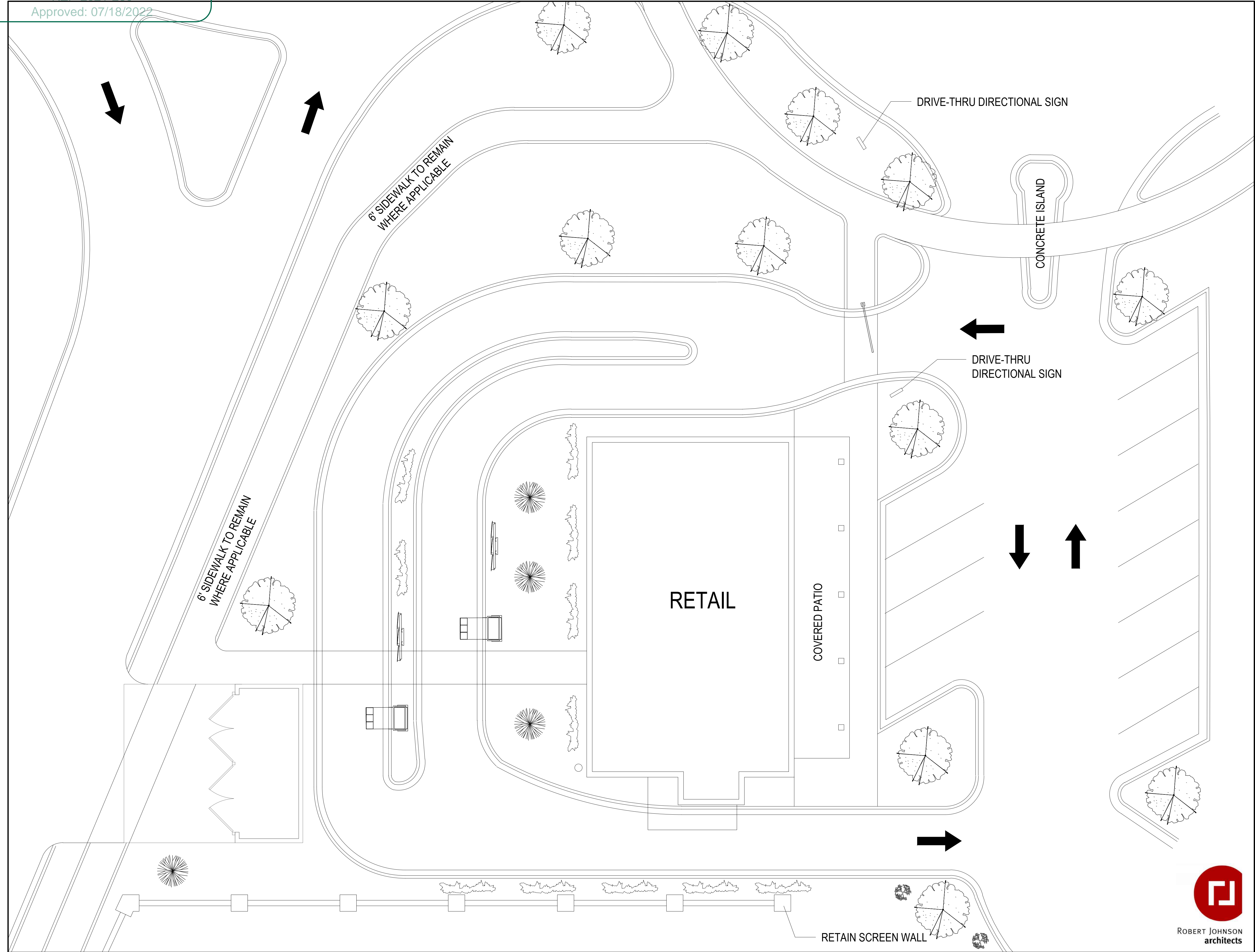


REVISIONS:
 DATE: 11/03/2021
 DESIGNED BY: CMG
 DRAWN BY: JYK
 CHECKED BY: JYK
 SCALE: 1/8" = 1'-0"
 PROJECT #: 1021366
 SHEET #: RZ-2

PROMENADE SHOPPING CENTER, LLC
 REZONING PETITION NO. 2021-260
 CHILDRESS KLEIN PROPERTIES, CHARLOTTE, NC
 SITE PLAN



LandDesign
 223 N Graham Street Charlotte, NC 28202
 V. 704.333.0325 F. 704.333.3246
 www.LandDesign.com



DATE: 11/03/2021
 DESIGNED BY:
 DRAWN BY:
 CHECKED BY:
 SCALE: 1/8"=1'-0"
 PROJECT #1021366
 SHEET #:
RZ-2B

REVISIONS:
 2021.11.11 - INITIAL SUBMITTAL
 2022.05.16 - PER CITY COMMENTS
 2022.06.29 - PER CITY COMMENTS

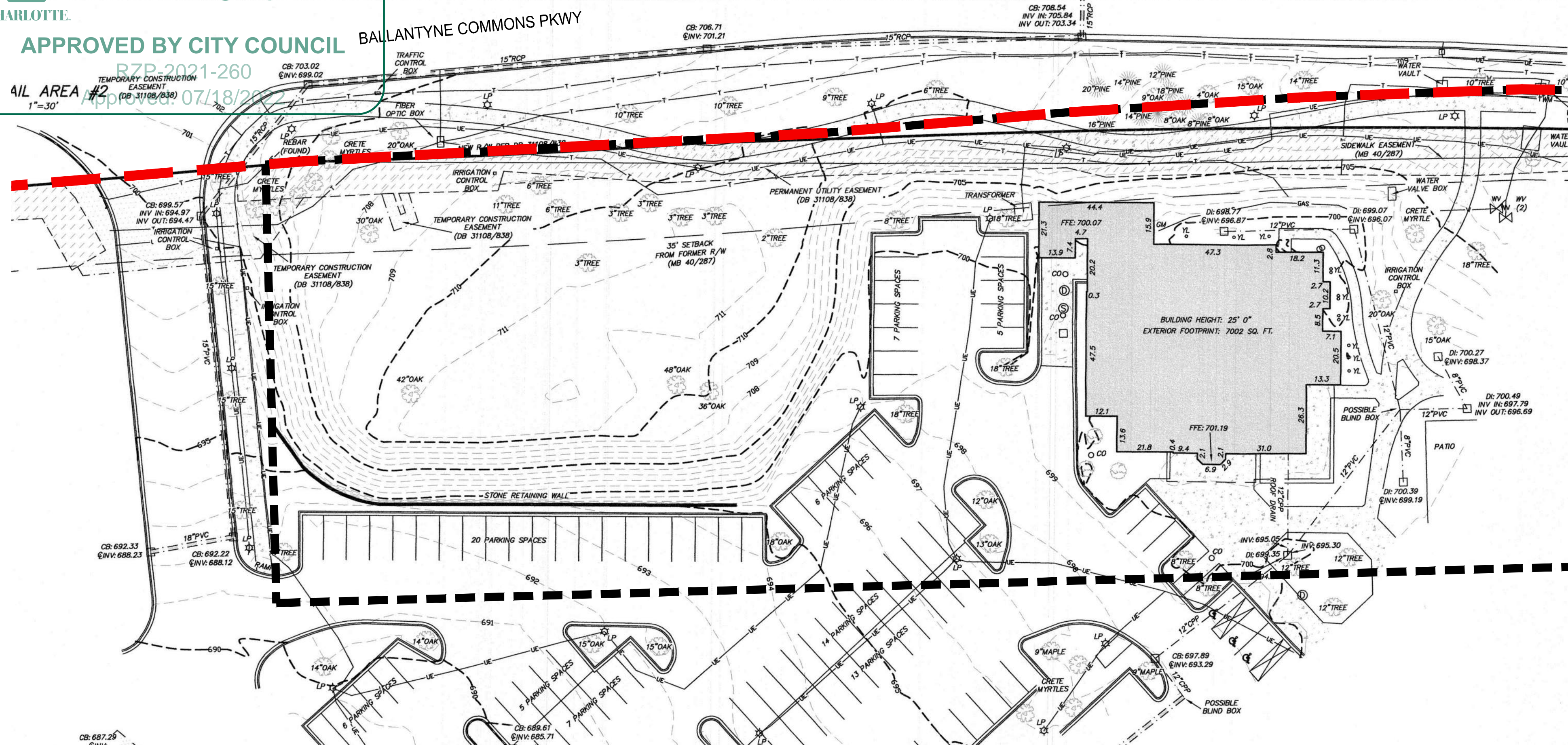
PROMENADE SHOPPING CENTER, LLC
REZONING PETITION NO. 2021-260
 CHILDRESS KLEIN PROPERTIES; CHARLOTTE, NC
CK Childress Klein
 SITE PLAN ENLARGEMENT



LandDesign
 223 N Graham Street Charlotte, NC 28202
 V: 704.333.0325 F: 704.333.3246
 www.LandDesign.com

APPROVED BY CITY COUNCIL

RZP-2021-260
 4IL AREA #2
 1"=30'
 Approved: 07/18/22



- LEGEND:**
- EIP = EXISTING IRON PIN
 - OIP = OLD IRON PIPE
 - SIP = SET IRON PIN
 - PMR = POWER PAD
 - PM = POWER METER
 - GM = GAS METER
 - AC = AIR CONDITIONING
 - TELE = TELEPHONE PEDESTAL
 - CATV = CABLE TELEVISION
 - WM = WATER METER
 - R/W = RIGHT OF WAY
 - LP = LIGHT POLE
 - CO = SEWER CLEAN OUT
 - YI = YARD INLET
 - FES = FLARED END SECTION
 - CB = CATCH BASIN
 - SDE = STORM DRAINAGE EASEMENT
 - SSE = SANITARY SEWER EASEMENT
 - SDMH = STORM DRAIN MANHOLE
 - DC = BACK OF CURB
 - OE = OVERHEAD ELECTRICITY
 - SIP ⊙ SET IRON PIN
 - EIP ⊙ EXISTING IRON PIN
 - GPA ⊙ CALCULATED POINT
 - GV ⊙ GAS VALVE
 - WV ⊙ WATER VALVE
 - MB ⊙ MAIL BOX
 - WM ⊙ WATER METER
 - W ⊙ WELL
 - FH ⊙ FIRE HYDRANT
 - SSMH ⊙ SANITARY SEWER MANHOLE
 - SDMH ⊙ STORM DRAIN MANHOLE
 - ⊙ LOCATED DECIDUOUS TREE
 - ⊙ LOCATED EVERGREEN TREE
 - LP ⊙ LIGHT POLE
 - TELE ⊙ TELECOMMUNICATION PEDESTAL
 - PP ⊙ POWER POLE
 - BFP ⊙ BACK FLOW PREVENTOR
 - GW → GUY WIRE
 - CB ⊙ CATCH BASIN
 - DI ⊙ DROP INLET
 - X-X-X- CHAIN LINK FENCE
 - - - - - STORM DRAIN PIPE
 - - - - - OVERHEAD ELECTRIC
 - - - - - SANITARY SEWER PIPE
 - - - - - UNDERGROUND ELECTRIC
 - - - - - UNDERGROUND GAS
 - - - - - UNDERGROUND TELECOMMUNICATIONS
 - - - - - UNDERGROUND WATER
 - - - - - BOUNDARY LINE
 - - - - - TIE LINE
 - - - - - RIGHT OF WAY
 - - - - - ADJOINING LINE (NOT SURVEYED)

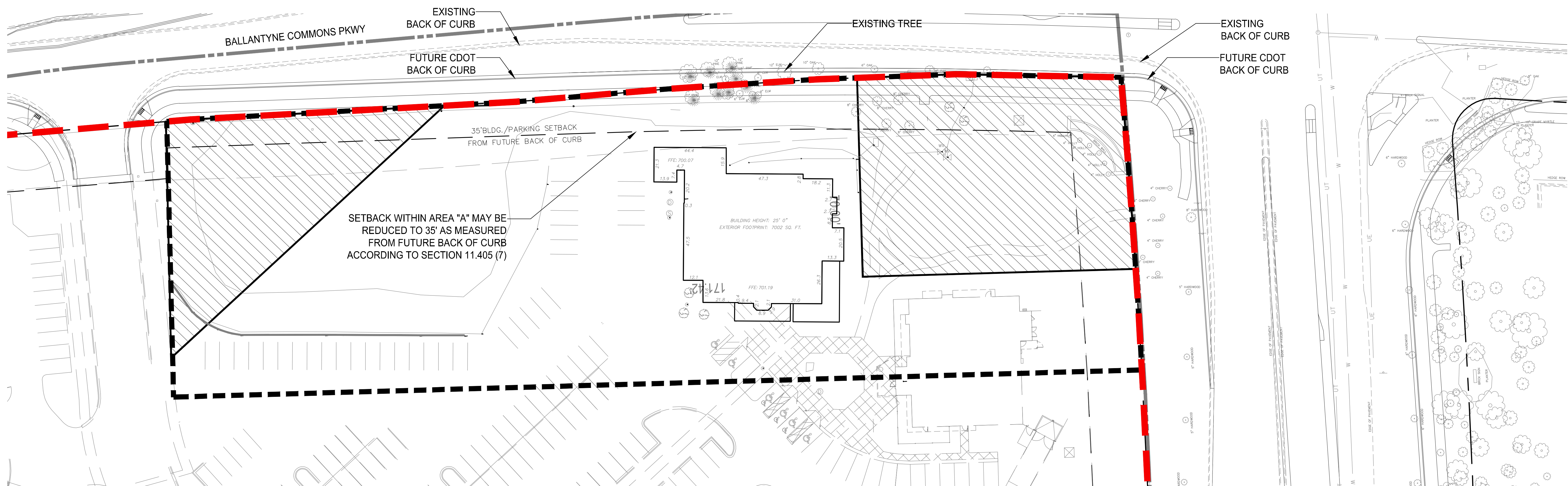
UNDERGROUND UTILITIES MARKED BY:
 RDL PRIVATE UTILITY LOCATING
 1159 JARROSE CT, NW
 CONCORD, NC 28027
 (704) 492-4841
 RDLLOCATING@GMAIL.COM

CAROLINA SURVEYORS, INC.
 P.O. BOX 267 PINEVILLE, N.C. 28134 - 0267
 HUGH E. WHITE, JR., NCRLS & SCRLS 889-7601
 CERTIFICATE OF AUTHORIZATION NC-C-1242 SC:888

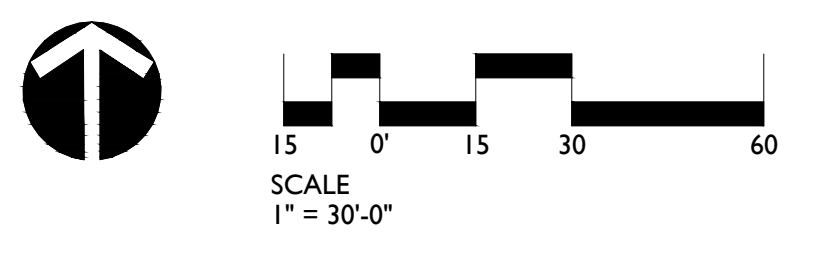
21 NCAC 56-1604: MAP CERTIFICATION
 I CERTIFY THAT THIS MAP WAS DRAWN UNDER MY SUPERVISION FROM AN ACTUAL SURVEY MADE UNDER MY SUPERVISION (TITLE REFERENCES AS SHOWN ON PLAT); THAT THE BOUNDARIES NOT SURVEYED ARE INDICATED AS DRAWN FROM TITLE REFERENCES AS SHOWN ON PLAT; THAT THE RATIO OF PRECISION OR POSITIONAL ACCURACY MEETS OR EXCEEDS 1:10,000; AND THAT THIS MAP MEETS THE REQUIREMENTS OF THE STANDARDS OF PRACTICE FOR LAND SURVEYING IN NORTH CAROLINA (21 NCAC 56-1600).
 THIS 10th DAY OF March 20 22
 HUGH E. WHITE
 PROFESSIONAL LAND SURVEYOR



AREA A: PRE 2017-090 EXISTING CONDITIONS
 AS BUILT & TREE SURVEY



AREA A: CDOT PROPOSED ROAD WIDENING COMPLETED AS REQUIRED BY #2017-090
 AS BUILT & TREE SURVEY WITH CDOT PLANS OVERLAY





Charlotte

Planned Residential Promenade Development Standards
 JUNE 29, 2022
 REZONING PETITION NO. 2021-260

APPROVED BY CITY COUNCIL

SITE DEVELOPMENT DATA:
 --ACREAGE: ± 27.6 ACRES
 --TAX PARCEL #: 229-151-07, 229-151-26, AND 229-151-23
 --EXISTING ZONING: CC (SPA)
 --PROPOSED ZONING: CC (SPA)
 --EXISTING USE: RETAIL AND COMMERCIAL USES
 --PROPOSED USES: RETAIL AND COMMERCIAL USES
 --PROPOSED FLOOR AREA RATIO: AS ALLOWED BY ORDINANCE
 --MAXIMUM BUILDING HEIGHT: AS ALLOWED BY ORDINANCE
 --PARKING: PARKING AS REQUIRED BY ORDINANCE

AP-2021-260
 07/18/2022

- 1. GENERAL PROVISIONS:**
- a. **PURPOSE.** THESE DEVELOPMENT STANDARDS FORM A PART OF THE REZONING PLAN ASSOCIATED WITH THE SITE PLAN AMENDMENT REZONING PETITION FILED BY PROMENADE SHOPPING CENTER, LLC ("PETITIONER") TO ACCOMMODATE MINOR MODIFICATIONS TO 27.6 ACRES (THE "SITE") OF THE 52.25 ACRE SITE REZONED BY PETITION #1998-49C AND SUBSEQUENT PETITION #2017-090. THE SITE PLAN AMENDMENT PROVISIONS ARE DESCRIBED IN SECTION 4.D AND LIMITED TO USE MODIFICATIONS RELATED TO PERMITTING A MAXIMUM OF ONE RESTAURANT WITH A DRIVE THROUGH. THE SITE PLAN AMENDMENT DOES NOT INCLUDE MODIFICATIONS TO THE SQUARE FOOTAGE ENTITLEMENTS OF PETITION #1998-49C CHANGES TO THE DEVELOPMENT STANDARDS AS PART OF THIS REZONING ARE LIMITED TO THE ITALICIZED BUBBLED TEXT.
- b. **SITE LOCATION.** THE SITE IS LOCATED ON THE APPROXIMATELY 27.6 ACRES AT THE INTERSECTION OF BALLANTYNE COMMONS PARKWAY AND PROVIDENCE ROAD.
- c. **ZONING DISTRICTS/ORDINANCE.** DEVELOPMENT OF THE SITE WILL BE GOVERNED BY THE REZONING PLAN AS WELL AS THE APPLICABLE PROVISIONS OF THE CITY OF CHARLOTTE ZONING ORDINANCE (THE "ORDINANCE"). UNLESS THE REZONING PLAN ESTABLISHES MORE STRINGENT STANDARDS THE REGULATIONS ESTABLISHED UNDER THE ORDINANCE FOR THE CC ZONING CLASSIFICATION SHALL GOVERN.
- d. **GRAPHICS AND ALTERATIONS.** THE SCHEMATIC DEPICTIONS OF THE USES, PARKING AREAS, SIDEWALKS, STRUCTURES AND BUILDINGS, BUILDING ELEVATIONS, DRIVEWAYS, STREETS, AND OTHER DEVELOPMENT MATTERS AND SITE ELEMENTS (COLLECTIVELY THE "DEVELOPMENT/SITE ELEMENTS") SET FORTH ON THE REZONING PLAN SHOULD BE REVIEWED IN CONJUNCTION WITH THE PROVISIONS OF THESE DEVELOPMENT STANDARDS. THE LAYOUT, LOCATIONS, SIZES AND FORMULATIONS OF THE DEVELOPMENT/SITE ELEMENTS DEPICTED ON THE REZONING PLAN ARE GRAPHIC REPRESENTATIONS OF THE DEVELOPMENT/SITE ELEMENTS PROPOSED. CHANGES TO THE REZONING PLAN NOT ANTICIPATED BY THE REZONING PLAN WILL BE REVIEWED AND APPROVED AS ALLOWED BY SECTION 6.207 OF THE ORDINANCE.

2. 2017-090 SITE PLAN AMENDMENT PROVISIONS:

- THE FOLLOWING SITE PLAN AMENDMENT PROVISIONS SHALL APPLY TO THE SITE:
- a. TO ALLOW THE SITE TO BE MODIFIED TO REMOVE AND REPLACE AN EXISTING BUILDING UNDER THE APPROVED ENTITLEMENTS SET FORTH IN PETITION #1998-49C AS GENERALLY DEPICTED IN AREA A ON SHEET RZ-02 AND AS DESCRIBED BELOW:
- i. THE PARKING AREA WILL BE RECONFIGURED AS GENERALLY DEPICTED IN AREA A ON SHEET RZ-02.
- ii. THE PLANTING AREAS AS GENERALLY DEPICTED IN THE NORTHWEST CORNER OF AREA A WILL BE PLANTED WITH A COMBINATION OF LARGE MATURING TREES, UNDERSTORY TREES AND SHRUBS IN COMPLIANCE WITH THE ORDINANCE. THE FOUR REMAINING OAKS ORIGINALLY PRESERVED AS A PROVISION OF PETITION #1998-49C WILL BE REPLACED AT A 2:1 RATIO. THE REPLACEMENT TREES WILL BE PLANTED IN THE PROPOSED PLANTING AREAS IN AREA A OR IN OTHER LOCATIONS ON THE SITE IN COORDINATION WITH THE CITY OF CHARLOTTE'S URBAN FORESTRY STAFF OR REPRESENTATIVE.
- iii. A MINIMUM OF 2,000 SQUARE FEET OF OUTDOOR DINING AND/OR IMPROVED OPEN SPACE SHALL BE PROVIDED IN ADDITION TO THE EXISTING OUTDOOR DINING ASSOCIATED WITH THE EXISTING BUILDING IN AREA A ADJACENT TO THE PROPOSED BUILDINGS IN AREA A.
- iv. THE PARKING WILL BE SCREENED PER ORDINANCE AND ADDITIONAL TREES AND SHRUBS SHALL BE PLANTED BETWEEN THE SIDEWALK AND PLANTING AREA WHERE SPACE PERMITS.

THE PETITIONER IS NOT RESPONSIBLE FOR REPLACING TREES REMOVED OR DAMAGED AS A RESULT OF CDOT AND/OR NCDOT ROADWAY PROJECTS.

- b. TO ALLOW A PORTION OF THE OPEN SPACE DEVELOPED AS A PROVISION OF PETITION #1998-49C AND DESCRIBED BELOW IN SECTION 9 TO BE MODIFIED TO ACCOMMODATE PARKING AND UP TO TWO KIOSK STRUCTURES OF NO GREATER THAN 1,000 SQUARE FEET EACH IN THE LOCATIONS GENERALLY DEPICTED IN AREA B ON SHEET RZ-02. ADDITIONALLY, THE OPEN SPACE IN AREA B WILL BE ENHANCED WITH FEATURES SUCH AS, BUT NOT LIMITED TO NEW TABLES AND CHAIRS, LIGHTING, LANDSCAPING AND A PERMANENT PERFORMANCE STAGE TO ACCOMMODATE OUTDOOR CONCERTS. THE PROPOSED PARKING AREA WITHIN AREA B WILL BE SURFACED WITH MATERIALS SUCH AS PAVERS OR STAMPED ASPHALT AND DESIGNED IN A MANNER THAT WILL ALLOW THE AREA TO FUNCTION AS A MULTI-USE COURTYARD FOR EVENTS OR OTHER ACTIVITIES TO PROMOTE GATHERING AND MAY INCLUDE A CURB-LESS PERIMETER AND/OR TREE ISLANDS. THE REMAINING OPEN SPACE WILL BE A MINIMUM OF .65 ACRES.
- c. THE PETITIONER WILL COMPLY WITH SECTION 13.110(2) OF THE ZONING ORDINANCE AS FURTHER LIMITED BY THE STANDARDS BELOW:
- i. TO ALLOW TWO (2) SIGNS PER ROAD FRONTAGE ON BALLANTYNE COMMONS PARKWAY AND PROVIDENCE ROAD WITH A MAXIMUM HEIGHT OF SIXTEEN (16) FEET AND A MAXIMUM SIGN AREA OF 150 SQUARE FEET.
- ii. FREESTANDING BUILDINGS IMMEDIATELY ADJACENT TO THE SETBACKS OF BALLANTYNE COMMONS PARKWAY OR PROVIDENCE ROAD SHALL BE PERMITTED FREE-STANDING MONUMENT SIGNS NOT TO EXCEED FOUR FEET IN HEIGHT AND 50 SQUARE FEET IN SIG FACE AREA.
- iii. NO FREESTANDING SIGNS ARE PERMITTED ALONG I-485.
- iv. THE EXISTING DECORATIVE SIGN AT THE CORNER OF PROVIDENCE ROAD AND BALLANTYNE COMMONS PARKWAY IS ALLOWED TO REMAIN AND/OR BE REPLACED AND/OR RELOCATED IN A SIMILAR SIZE AND NATURE.

- 3. PLAN CONCEPT:**
- a. PLAN CONCEPT: THE SITE PLAN, ARCHITECTURE, AND LANDSCAPE FOR THIS DEVELOPMENT IS BASED ON THE FOLLOWING URBAN DESIGN PRINCIPALS:

THE PLAN INTENT IS TO ENCOURAGE PEDESTRIAN ACTIVITY THROUGH THE PROVISION OF SIDEWALKS CONNECTING MOST OF THE INTERNAL FEATURES OF THE PLAN AND LINKING THESE TO SIDEWALKS TO BE PROVIDED ALONG THE FRONTAGES OF PROVIDENCE ROAD AND BALLANTYNE COMMONS PARKWAY. FURTHER, ATTENTION SHALL BE GIVEN TO THE ENHANCEMENT OF SIDEWALKS AND OTHER PEDESTRIAN SPACES THROUGH THE PROVISION OF AMENITIES AND FURNISHINGS THAT PROMOTE PEDESTRIAN ACTIVITY.

THE PLAN SHALL BE ORGANIZED BASED ON A MODIFIED STREET GRID. WITHIN THE AREA IDENTIFIED AS 'PRIMARY BUILDING/PARKING ENVELOPE', AN EMPHASIS SHALL BE MADE ON BUILDINGS AND BUILDING ENTRANCES PLACED ALONG THE STREET/SIDEWALK FRONTAGE TO PROVIDE CONTINUITY OF ARCHITECTURAL BUILDING ELEVATIONS AND ENTRANCES. A MAJORITY OF BUILDING AREA SHALL BE PROVIDED WITHIN THE AREA IDENTIFIED AS 'PRIMARY BUILDING/PARKING ENVELOPE' AND PARKING WITHIN THIS AREA SHALL EMPHASIZE MID-BLOCK AND STREET PARKING AREAS. THE 'SECONDARY BUILDING/PARKING ENVELOPE' SHALL EMPHASIZE LINKING BUILDINGS WITHIN THE PRIMARY BUILDING ENVELOPE TO BUILDINGS LOCATED NEAR THE PROJECT ENTRANCES AND SHALL BE THE LOCATION FOR THE MAJORITY OF LARGE PARKING FIELDS.

ARCHITECTURAL DIVERSITY SHALL BE ENCOURAGED. THE BUILDINGS SHOULD BE DESIGNED SO THAT TAKEN AS A WHOLE, A VARIETY OF ELEVATIONS, ROOFLINES, HEIGHTS, AND DETAILING IS PRESENTED. ARCHITECTURE SHALL EMPHASIZE THE CREATION OF PEDESTRIAN SPACES AND PROVIDE VISUAL INTEREST THROUGH THE CREATION OF LANDMARKS/FOCAL POINTS.

LANDSCAPE DESIGN SHALL EMPHASIZE THE CREATION OF STREETSCAPE THROUGH THE PROVISION OF STREET TREES, PEDESTRIAN LIGHTING AND OTHER LANDSCAPE INSTALLATIONS WITHIN SIDEWALK AREAS AND OTHER PEDESTRIAN ZONES.

- 4. PERMITTED USES AND BUILDING AREA RESTRICTIONS:**
- a. THE DEVELOPMENT MAY BE DEVOTED TO ANY USE WHICH IS PERMITTED UNDER THE ORDINANCE IN A COMMERCIAL CENTER ZONING DISTRICT WITH THE EXCEPTION OF A HOTEL. THE GROSS RETAIL AREA OF ALL BUILDINGS CONSTRUCTED WITHIN THE DEVELOPMENT MAY NOT EXCEED, IN THE AGGREGATE, 284,700 SQUARE FEET. HOWEVER, ANY STORAGE AREA USED ON THE SECOND FLOOR SHALL NOT COUNT AGAINST THE TOTAL RETAIL/COMMERCIAL BUILDING AREA.

- b. OFFICE/SERVICE USES WILL BE PERMITTED ON SECOND FLOOR AREAS AS SHOWN ON THE TECHNICAL DATA SHEET. THE TOTAL BUILDING AREA PERMISSIBLE FOR THE OFFICE/SERVICE USES ON SECOND FLOOR ONLY SHALL BE LIMITED TO 50,000 SQUARE FEET WITH NO SINGLE SPACE TO EXCEED 10,000 SQUARE FEET.
- c. THE SECOND FLOOR "COMMUNITY ROOM" AS REQUIRED AS PART OF PETITION #1998-49C HAS BEEN SATISFIED.
- d. TO ALLOW ONE RESTAURANT WITH A DRIVE THROUGH WINDOW AS GENERALLY DEPICTED ON RZ-2B.
- 5. ACCESS POINTS/DRIVEWAYS:**
- THE TOTAL NUMBER OF INGRESS/EGRESS POINTS TO PROVIDENCE ROAD AND BALLANTYNE COMMONS PARKWAY ("BCP") SHALL BE LIMITED TO THE NUMBER SHOWN ON THE TECHNICAL DATA SHEET. THE EXACT LOCATIONS MAY VARY SOMEWHAT FROM THAT DEPICTED BASED UPON FINAL DESIGN AND LOCATIONAL REQUIREMENTS AS REGULATED BY CDOT AND/OR NCDOT.

6. ROADWAY IMPROVEMENTS:

ROADWAY IMPROVEMENTS REQUIRED AS PART OF PETITION #1998-49C HAVE BEEN SATISFIED.

7. BUFFERS:

BUFFER PROVISIONS REQUIRED AS SET FORTH BELOW AS PART OF PETITION #1998-49C HAVE BEEN SATISFIED.

- a. BUFFER AREAS ESTABLISHED ON THIS TECHNICAL DATA SHEET SHALL CONFORM TO THE STANDARDS OF SECTION 12.302 OF THE ORDINANCE; SUBJECT, HOWEVER, TO THE PROVISIONS OF SECTION 12.304 THEREOF.
- BUFFER AREAS SHALL REMAIN AS OPEN SPACE AND, SUBJECT TO THE PROVISIONS OF PARAGRAPHS (3) AND (4) BELOW, WILL BE LEFT UNDISTURBED.
- THE PETITIONER RESERVES THE RIGHT TO CLEAR, GRADE AND FILL WITHIN THE 25 FOOT WIDE AREA OF THE 75 FOOT WIDE BUFFER ESTABLISHED ALONG THE WESTERN MARGIN OF THE SITE DEPICTED ON THE TECHNICAL DATA SHEET.

PETITIONER RESERVES THE RIGHT TO INSTALL UTILITIES WITHIN THE BUFFER AREA ESTABLISHED ALONG THE WESTERN MARGIN OF THE SITE. UTILITY INSTALLATIONS MAY ONLY CROSS BUFFER AREAS AT INTERIOR ANGLES MEASURED AT PROPERTY LINES WHICH ARE NOT LESS THAN 75 DEGREES.

NO BUILDINGS, PARKING SPACES, MANEUVERING AREAS OR STORM WATER DETENTION FACILITIES MAY BE LOCATED WITHIN BUFFER AREAS.

WHERE EXISTING TREES AND NATURAL VEGETATION HAVE BEEN CLEARED TO ACCOMMODATE PEDESTRIAN SIDEWALKS OR PATHWAYS OR THE INSTALLATION OF UTILITIES, THE CLEARED, UNIMPROVED AREAS WILL BE LANDSCAPED WITH TREES AND SHRUBS.

8. SETBACK, SIDE YARDS AND REAR YARDS:

- a. ALL BUILDINGS CONSTRUCTED WITHIN THE DEVELOPMENT SHALL SATISFY OR EXCEED THE SETBACK, REAR YARD AND SIDE YARD REQUIREMENTS ESTABLISHED UNDER THE ORDINANCE FOR THE COMMERCIAL CENTER ZONING DISTRICT.
- b. NO STORM WATER DETENTION FACILITIES MAY BE LOCATED WITHIN ANY SETBACK AREAS.
- c. GRADING FOR THE INSTALLATION OF UTILITIES, SIDEWALKS, AND ENTRANCES SHALL BE PERMITTED IN THE SETBACKS.

9. SCREENING, LANDSCAPE, AND OPEN SPACE AREAS:

SCREENING, LANDSCAPE, AND OPEN SPACE AREA PROVISIONS REQUIRED AS SET FORTH BELOW AS PART OF PETITION #1998-49C HAVE BEEN SATISFIED. 9.C BELOW RELATED TO A MINIMUM VILLAGE SQUARE SIZE HAS BEEN MODIFIED AS DESCRIBED IN SECTION 2.B.

- a. THE SITE WILL COMPLY WITH TREE ORDINANCE
- b. DUMPSTER AREAS VISIBLE FROM A PUBLIC STREET OR A PEDESTRIAN CIRCULATION AREA WILL BE ENCLOSED ON ALL FOUR SIDES BY A BRICK WALL WITH ONE SIDE BEING A HINGED GATE. IF ONE OR MORE SIDES OF A DUMPSTER AREAS ADJOINING A REAR WALL OF A BUILDING, THE REAR WALL MAY BE SUBSTITUTED FOR A SIDE.
- c. AS A MINIMUM, AT LEAST 15% OF THE SITE WILL BE DEVOTED TO OPEN SPACE EXCLUSIVE OF BUILDINGS AND PARKING AREAS. THE OPEN SPACE WILL INCLUDE A VILLAGE SQUARE, WHICH WILL MEASURE A MINIMUM OF .65 ACRES IN SIZE. THE VILLAGE SQUARE WILL SERVE AS A PUBLIC GATHERING SPACE AND WILL BE DESIGNED TO INCLUDE AREAS OF LANDSCAPE AND HARDSCAPE. REFERENCE SITE PLAN AMENDMENT PROVISIONS 2.B.
- d. AN ATTEMPT WILL BE MADE TO PROTECT AND PRESERVE ALL SIGNIFICANT TREE COVER IN THE SETBACK AREAS TO THE EXTENT POSSIBLE BASED ON OTHER CONSTRAINTS SUCH AS GRADING, DRAINAGE, PEDESTRIAN PATHWAYS, UTILITIES, LIGHTING, SIGNAGE AND RELATIVE HEALTH OF TREE POPULATION, ETC. IN THE SETBACK AREA WHERE SIGNIFICANT EXISTING VEGETATION HAS BEEN CLEARED, THE PETITIONER WILL RE-LANDSCAPE THESE AREAS WITH A COMBINATION OF TREES, SHRUBS AND GRASS. ANY PARKING LOT ABUTTING THE SETBACK AREA OR REQUIRED YARDS ADJACENT TO PUBLIC RIGHT-OF-WAYS, WHICH DO NOT HAVE EXISTING VEGETATION, SHALL, IN ADDITION TO SHRUB PLANTING, ALSO HAVE A COMBINATION OF LARGE MATURING TREES 40' ON CENTER AND/OR SMALL MATURING TREES 30' ON CENTER
- e. TREES OUTSIDE THE SETBACK AREA WILL BE SAVED AS NOTED ON THE TECHNICAL DATA SHEET. REFERENCE SITE PLAN AMENDMENT PROVISIONS 2.A.

10. SIDEWALK / PEDESTRIAN ACCESS:

THE DEVELOPMENT SHALL INCLUDE THE CONSTRUCTION OF A PEDESTRIAN WALKWAY SYSTEM, BOTH INTERNAL AND ALONG BALLANTYNE COMMONS PARKWAY AND ALONG PROVIDENCE ROAD. SPECIFIC LOCATION OF THE SIDEWALK WILL BE DETERMINED AT FINAL DESIGN. THE SIDEWALKS WILL BE A MINIMUM OF 6' IN WIDTH AND MAY BE WITHIN OR CROSS THE SETBACK AREA OR THE PUBLIC RIGHT-OF-WAY AT THE PETITIONERS OPTION. SIDEWALKS SHALL NOT BE CLOSER THAN 8' TO THE BACK OF THE CURB ALONG THE BCP AND PROVIDENCE ROAD RIGHTS OF WAY. THE PURPOSE OF THIS SYSTEM SHALL BE TO PERMIT PEDESTRIANS TO WALK BETWEEN THE VARIOUS BUILDINGS WITHIN THE SITE AS WELL AS ADJOINING PROPERTIES IN A SAFE AND PLEASANT ATMOSPHERE. THE INTENT OF THE SYSTEM IS ILLUSTRATED ON THE SCHEMATIC PLAN AND DEPICTED ON SECTION DRAWINGS ON THE TECHNICAL DATA SHEET.

11. PARKING:

- a. OFF STREET PARKING WILL MEET THE MINIMUM STANDARDS ESTABLISHED UNDER THE ORDINANCE.
- b. THE OPTION IS RESERVED TO PROVIDE OFF STREET PARKING ON ONE OF THE PARCELS FOR ANOTHER PARCEL IN THE DEVELOPMENT, SO LONG AS THE REQUIREMENTS OF THE ORDINANCE ARE SATISFIED.
- c. ON-STREET PARALLEL AND/OR DIAGONAL PARKING SHALL BE UTILIZED ON INTERIOR PRIVATE STREETS AS DETERMINED APPROPRIATE DURING DETAILED SITE PLANNING.
- d. A MAXIMUM OF 50 PARKING SPACES WILL BE MADE AVAILABLE TO CHARLOTTE TRANSIT FOR USE AS A PARK AND RIDE FACILITY.

12. LIGHTING AND FURNISHINGS:

- a. ALL FREESTANDING STREETSCAPE LIGHTING FIXTURES INSTALLED WITHIN THE SITE WILL BE UNIFORM IN DESIGN.
- b. THE MAXIMUM HEIGHT OF ANY FREESTANDING LIGHTING FIXTURE, INCLUDING ITS BASE, SHALL NOT EXCEED 30 FEET IN HEIGHT.
- c. ALL DIRECT LIGHTING WITHIN THE SITE (EXCEPT STREETLIGHTS, WHICH MAY BE ERECTED ALONG PROVIDENCE ROAD, BALLANTYNE COMMONS PARKWAY, AND I-485) SHALL BE DESIGNED SUCH THAT DIRECT ILLUMINATION DOES NOT EXTEND PAST ANY PROPERTY LINE.
- d. PEDESTRIAN-SCALE LIGHTING SHALL BE PROVIDED IN A REGULAR PATTERN ALONG ALL INTERNAL STREETS AND ALONG THE SIDEWALKS FRONTING BCP AND PROVIDENCE ROAD SUBJECT TO RECEIPT OF APPROPRIATE ENCROACHMENT AGREEMENTS.
- e. BENCHES SHALL BE PROVIDED AT KEY LOCATIONS ALONG INTERNAL STREETS AND IN THE CENTRAL OPEN SPACE.
- f. ALL NEW DETACHED AND ATTACHED LIGHTING SHALL BE FULL CUT-OFF TYPE LIGHTING FIXTURES EXCLUDING LOWER, DECORATIVE LIGHTING THAT MAY BE INSTALLED ALONG THE DRIVEWAYS, SIDEWALKS, AND PARKING AREAS.
- g. LIGHTING ATTACHED TO BUILDINGS SHALL BE DECORATIVE, CAPPED AND DOWNWARDLY DIRECTED.

13. SIGNS:

- a. THE SIGN PROVISIONS SET FORTH IN PETITION #1998-49C HAVE BEEN MODIFIED AS SET

FORTH IN SECTION 2.C.

14. ARCHITECTURE:

- a. BUILDINGS LOCATED WITH FACES ALONG INTERNAL STREETS SHALL BE DESIGNED TO ENHANCE PEDESTRIAN SCALE AND QUALITY. IT IS INTENDED THAT THIS BE ACCOMPLISHED BY INCORPORATING WINDOWS AND DOORWAYS, ALONG WITH OTHER ARCHITECTURAL ELEMENTS SUCH AS AWNINGS, ARCADES OR STREETSCAPE ELEMENTS SUCH AS TREES AND SIDEWALK FURNISHINGS. NO BLANK WALLS ON BUILDINGS ALONG INTERNAL STREETS IN EXCESS OF 20 FEET IN LENGTH SHALL BE PERMITTED.
- b. PROPOSED BUILDING PLACEMENT AND SITE DESIGN IN AREA A SHALL FOCUS ON AND ENHANCE THE PEDESTRIAN ENVIRONMENT ON PUBLIC OR PRIVATE NETWORK REQUIRED STREETS, THROUGH THE FOLLOWING:
- i. BUILDINGS SHALL BE PLACED SO AS TO PRESENT A FRONT OR SIDE FAÇADE TO ALL STREETS.
- ii. THE FAÇADES OF FIRST/GROUND FLOOR OF THE BUILDINGS ALONG STREETS SHALL INCORPORATE A MINIMUM OF 30% MASONRY MATERIALS SUCH AS BRICK OR STONE.
- iii. DIRECT PEDESTRIAN CONNECTION SHOULD BE PROVIDED BETWEEN STREET FACING DOORS, CORNER ENTRANCE FEATURES TO SIDEWALKS ON ADJACENT STREETS.
- iv. BUILDING ELEVATIONS SHALL NOT HAVE EXPANSES OF BLANK WALLS GREATER THAN 20 FEET IN ALL DIRECTIONS AND ARCHITECTURAL FEATURES SUCH AS BUT TO LIMITED TO BANDING, MEDALLIONS OR DESIGN FEATURES OR MATERIALS WILL BE PROVIDED TO AVOID A STERILE, UNARTICULATED BLANK TREATMENT OF SUCH WALLS.
- v. THE PROPOSED BUILDING CAN EITHER BE A SINGLE BUILDING OR TWO BUILDINGS CONNECTED BY A COMMON OPEN SPACE AMENITY FEATURE.
- vi. THE PROPOSED BUILDING(S) SHALL HAVE A MINIMUM TRANSPARENCY OF 30% ON FAÇADES FRONTING BALLANTYNE COMMONS PARKWAY AND/OR PROVIDENCE ROAD.

15. CATS:

THE PETITIONER SHALL CONSTRUCT A NEW WAITING PAD FOR A RELOCATED BUS STOP ON PROVIDENCE ROAD ALONG THIS SITE'S FRONTAGE.

16. PLAN REVIEW:

- a. THE DEVELOPER SHALL BE REQUIRED TO SUBMIT BUILDING PLANS TO THE PLANNING DEPARTMENT STAFF FOR THE REVIEW AND APPROVAL FOR ZONING COMPLIANCE PRIOR TO THE ISSUANCE OF BUILDING PERMITS.

17. AMENDMENTS TO THE REZONING PLAN:

FUTURE AMENDMENTS TO THE REZONING PLAN (WHICH INCLUDES THESE DEVELOPMENT STANDARDS) MAY BE APPLIED FOR BY THE THEN OWNER OR OWNERS OF THE APPLICABLE DEVELOPMENT AREA PORTION OF THE SITE AFFECTED BY SUCH AMENDMENT IN ACCORDANCE WITH THE PROVISIONS OF CHAPTER 6 OF THE ORDINANCE.

18. BINDING EFFECT OF THE REZONING APPLICATION:

IF THIS REZONING PETITION IS APPROVED, ALL CONDITIONS APPLICABLE TO THE DEVELOPMENT OF THE SITE IMPOSED UNDER THE REZONING PLAN WILL, UNLESS AMENDED IN THE MANNER PROVIDED UNDER THE ORDINANCE, BE BINDING UPON AND INURE TO THE BENEFIT OF THE PETITIONER AND SUBSEQUENT OWNERS OF THE SITE AND THEIR RESPECTIVE HEIRS, DEVISEES, PERSONAL REPRESENTATIVES, SUCCESSORS IN INTEREST OR ASSIGNS.

LandDesign

223 N Graham Street Charlotte, NC 28202
 V. 704.333.0325 F. 704.333.3246
 www.LandDesign.com



PROMENADE SHOPPING CENTER, LLC
REZONING PETITION NO. 2021-260
 CHILDRESS KLEIN PROPERTIES; CHARLOTTE, NC

Childress Klein

DEVELOPMENT STANDARDS

REVISIONS:
 2021.11.11 - INITIAL SUBMITTAL
 2022.05.16 - PER CITY COMMENTS
 2022.06.29 - PER CITY COMMENTS

DATE: 11/03/2021
 DESIGNED BY:
 DRAWN BY:
 CHECKED BY:
 SCALE:
 PROJECT #1021386

SHEET #:
RZ-4