

REZONING PETITION

FOR PUBLIC HEARING

2020-150

REZONING DOCUMENT

ALEXANDRIANA SITE
CHARLOTTE, NC ETJ

EVOLVE COMPANIES
2012 EASTWOOD ROAD
WILMINGTON, NC 28403
919-455-1051

SCHEMATIC
SITE PLAN

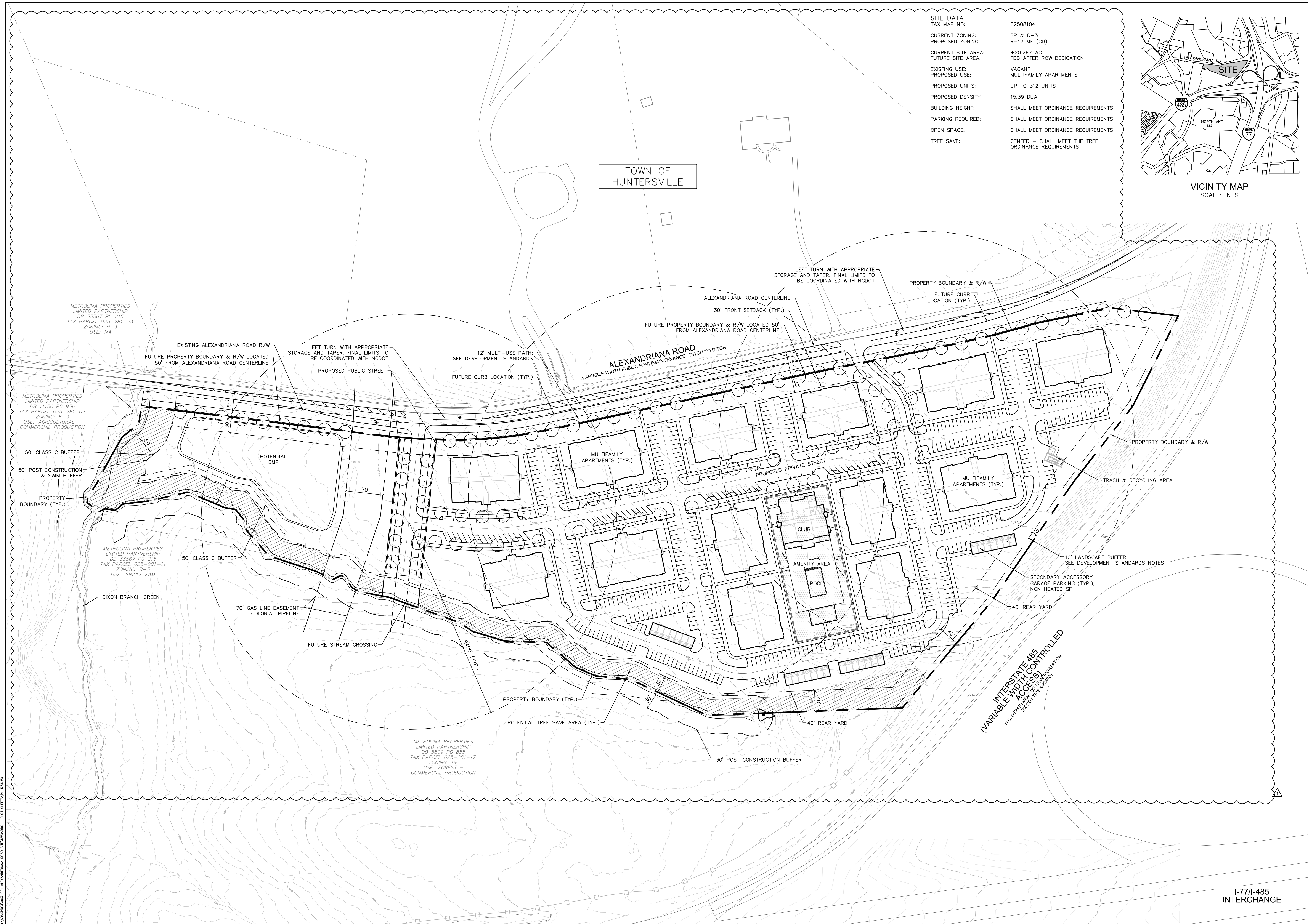
40 0 40 80
SCALE: 1" = 80'

PROJECT #: 903-001
DRAWN BY: JO
CHECKED BY: NB

SEPTEMBER 9, 2020

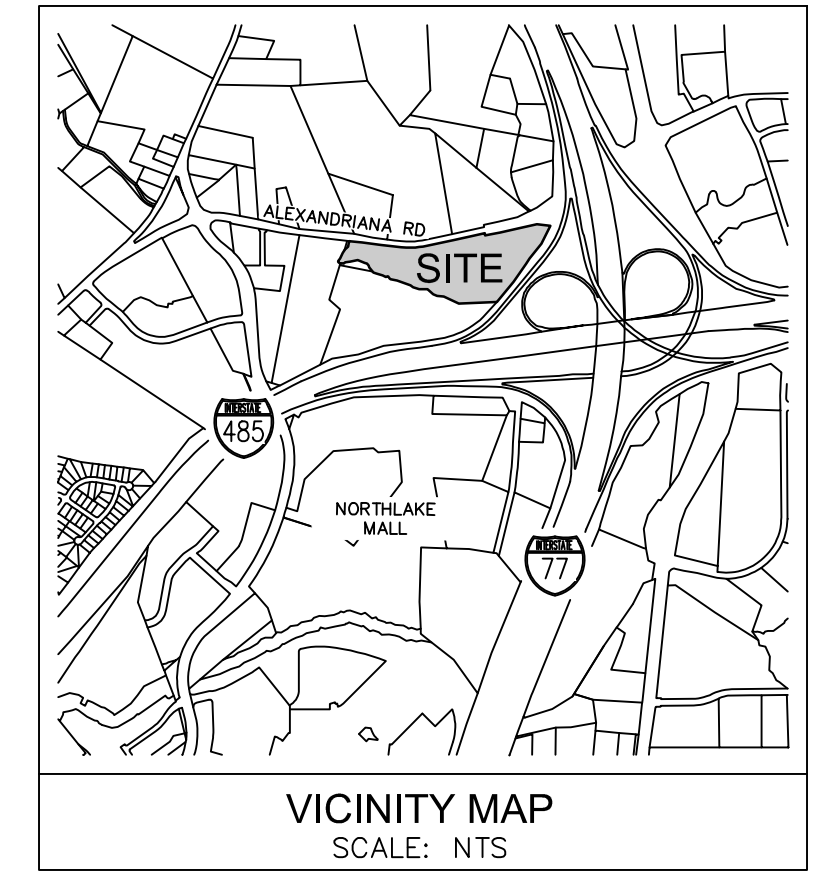
REVISIONS:
1. 12.14.20 - PER STAFF COMMENTS

RZ1.0



SITE DATA

TAX MAP NO:	02508104
CURRENT ZONING:	BP & R-3
PROPOSED ZONING:	R-17 MF (CD)
CURRENT SITE AREA:	±20.267 AC
FUTURE SITE AREA:	TBD AFTER ROW DEDICATION
EXISTING USE:	VACANT
PROPOSED USE:	MULTIFAMILY APARTMENTS
PROPOSED UNITS:	UP TO 312 UNITS
PROPOSED DENSITY:	15.39 DUA
BUILDING HEIGHT:	SHALL MEET ORDINANCE REQUIREMENTS
PARKING REQUIRED:	SHALL MEET ORDINANCE REQUIREMENTS
OPEN SPACE:	SHALL MEET ORDINANCE REQUIREMENTS
TREE SAVE:	CENTER - SHALL MEET THE TREE ORDINANCE REQUIREMENTS



TOWN OF HUNTERSVILLE

ALEXANDRIANA ROAD
(VARIABLE WIDTH PUBLIC R/W) (MAINTENANCE - DITCH TO DITCH)

INTERSTATE 485
(VARIABLE WIDTH CONTROLLED ACCESS)
N.C. DEPARTMENT OF TRANSPORTATION
(NCDOT) TRIP-DESIGNED

I-77/I-485
INTERCHANGE

C:\projects\2020\alexandriana\road\site\plan\1-2020-150-01-alexandriana_road_schematic_site_plan.dwg - PLOT DATE: 09/09/2020

SITE DEVELOPMENT DATA

--ACREAGE: # 20.267
--TAX PARCEL NO: 025-081-04
--EXISTING ZONING: BP AND R-3
--PROPOSED ZONING: R-17 MF (CD)
--EXISTING USE: VACANT
--PROPOSED USE: UP TO 312 MULTI-FAMILY DWELLING UNITS TOGETHER WITH ACCESSORY USES, AS ALLOWED IN THE R-17 MF ZONING DISTRICT

1. GENERAL PROVISIONS

a. SITE LOCATION. THESE DEVELOPMENT STANDARDS FORM A PART OF THE REZONING PLAN ASSOCIATED WITH THE REZONING PETITION FILED BY EVOLVE ACQUISITION, LLC (THE "PETITIONER") TO ACCOMMODATE THE DEVELOPMENT OF A MULTI-FAMILY RESIDENTIAL COMMUNITY ON AN APPROXIMATELY 20.267 ACRE SITE LOCATED ON THE SOUTH SIDE OF ALEXANDRIANA ROAD BETWEEN NORTHLAKE CENTRE PARKWAY AND INTERSTATE 77, WHICH SITE IS MORE PARTICULARLY DEPICTED ON THE REZONING PLAN (THE "SITE"). THE SITE IS COMPRISED OF TAX PARCEL NO. 025-081-04.

b. ZONING DISTRICTS/ORDINANCE. THE DEVELOPMENT AND USE OF THE SITE WILL BE GOVERNED BY THE REZONING PLAN, THESE DEVELOPMENT STANDARDS AND THE APPLICABLE PROVISIONS OF THE CITY OF CHARLOTTE ZONING ORDINANCE (THE "ORDINANCE"). THE REGULATIONS ESTABLISHED UNDER THE ORDINANCE FOR THE R-17 MF ZONING DISTRICT SHALL GOVERN THE DEVELOPMENT AND USE OF THE SITE.

c. GRAPHICS AND ALTERATIONS. THE SCHEMATIC DEPICTIONS OF THE USES, PARKING AREAS, SIDEWALKS, BUILDINGS, INTERNAL PUBLIC AND PRIVATE STREETS, DRIVEWAYS AND OTHER DEVELOPMENT MATTERS AND SITE ELEMENTS (COLLECTIVELY THE "DEVELOPMENT/SITE ELEMENTS") SET FORTH ON THE REZONING PLAN SHOULD BE REVIEWED IN CONJUNCTION WITH THE PROVISIONS OF THESE DEVELOPMENT STANDARDS. THE LAYOUT, LOCATIONS, SIZES AND FORMULATIONS OF THE DEVELOPMENT/SITE ELEMENTS DEPICTED ON THE REZONING PLAN ARE GRAPHIC REPRESENTATIONS OF THE DEVELOPMENT/SITE ELEMENTS PROPOSED. CHANGES TO THE REZONING PLAN NOT ANTICIPATED BY THE REZONING PLAN WILL BE REVIEWED AND APPROVED AS ALLOWED BY SECTION 6.207 OF THE ORDINANCE.

SINCE THE PROJECT HAS NOT UNDERGONE THE DESIGN DEVELOPMENT AND CONSTRUCTION PHASES, IT IS INTENDED THAT THIS REZONING PLAN PROVIDE FOR FLEXIBILITY IN ALLOWING SOME ALTERATIONS OR MODIFICATIONS FROM THE GRAPHIC REPRESENTATIONS OF THE DEVELOPMENT/SITE ELEMENTS. THEREFORE, THERE MAY BE INSTANCES WHERE MINOR MODIFICATIONS WILL BE ALLOWED WITHOUT REQUIRING THE ADMINISTRATIVE AMENDMENT PROCESS PER SECTION 6.207 OF THE ORDINANCE. THESE INSTANCES WOULD INCLUDE CHANGES TO GRAPHICS IF THEY ARE:

i. MINOR AND DON'T MATERIALLY CHANGE THE OVERALL DESIGN INTENT DEPICTED ON THE REZONING PLAN.

THE PLANNING DIRECTOR WILL DETERMINE IF SUCH MINOR MODIFICATIONS ARE ALLOWED PER THIS AMENDED PROCESS, AND IF IT IS DETERMINED THAT THE ALTERATION DOES NOT MEET THE CRITERIA DESCRIBED ABOVE, THE PETITIONER SHALL THEN FOLLOW THE ADMINISTRATIVE AMENDMENT PROCESS PER SECTION 6.207 OF THE ORDINANCE; IN EACH INSTANCE, HOWEVER, SUBJECT TO THE PETITIONER'S APPEAL RIGHTS SET FORTH IN THE ORDINANCE.

d. NUMBER OF BUILDINGS PRINCIPAL AND ACCESSORY. THE TOTAL NUMBER OF PRINCIPAL RESIDENTIAL BUILDINGS TO BE DEVELOPED ON THE SITE SHALL NOT EXCEED FOURTEEN (14). ACCESSORY BUILDINGS AND STRUCTURES LOCATED ON THE SITE SHALL NOT BE CONSIDERED IN ANY LIMITATION ON THE NUMBER OF PRINCIPAL RESIDENTIAL BUILDINGS ON THE SITE. ACCESSORY BUILDINGS AND STRUCTURES WILL BE CONSTRUCTED UTILIZING SIMILAR BUILDING MATERIALS, COLORS, ARCHITECTURAL ELEMENTS AND DESIGNS AS THE PRINCIPAL RESIDENTIAL BUILDINGS LOCATED ON THE SITE. ACCESSORY BUILDINGS AND STRUCTURES MAY INCLUDE, WITHOUT LIMITATION, GARAGES.

2. PERMITTED USES/DEVELOPMENT LIMITATIONS

a. THE SITE MAY ONLY BE DEVOTED TO A RESIDENTIAL COMMUNITY CONTAINING A MAXIMUM OF 312 MULTI-FAMILY DWELLING UNITS TOGETHER WITH ANY INCIDENTAL AND ACCESSORY USES RELATING THERETO THAT ARE ALLOWED IN THE R-17 MF ZONING DISTRICT. INCIDENTAL AND ACCESSORY USES MAY INCLUDE, WITHOUT LIMITATION, A LEASING AND MANAGEMENT OFFICE AND AMENITIES SUCH AS A FITNESS CENTER, CLUBHOUSE, SWIMMING POOL, DOG PARK, PLAYGROUND AND GATHERING AREAS.

3. ACCESS AND TRANSPORTATION IMPROVEMENTS

a. VEHICULAR ACCESS SHALL BE AS GENERALLY DEPICTED ON THE REZONING PLAN. THE PLACEMENT AND CONFIGURATION OF THE ACCESS POINTS ARE SUBJECT TO ANY MINOR MODIFICATIONS REQUIRED TO ACCOMMODATE FINAL SITE DEVELOPMENT AND CONSTRUCTION PLANS AND TO ANY ADJUSTMENTS REQUIRED FOR APPROVAL BY THE CHARLOTTE DEPARTMENT OF TRANSPORTATION (CDOT) AND/OR THE NORTH CAROLINA DEPARTMENT OF TRANSPORTATION ("NCDOT") IN ACCORDANCE WITH APPLICABLE PUBLISHED STANDARDS.

b. THE ALIGNMENTS OF THE INTERNAL PUBLIC STREET, INTERNAL PRIVATE STREETS, INTERNAL VEHICULAR CIRCULATION AREAS AND THE DRIVEWAYS MAY BE MODIFIED BY PETITIONER TO ACCOMMODATE CHANGES IN TRAFFIC PATTERNS, PARKING LAYOUTS AND ANY ADJUSTMENTS REQUIRED FOR APPROVAL BY CDOT AND/OR NCDOT IN ACCORDANCE WITH APPLICABLE PUBLISHED STANDARDS. THE INTERNAL PUBLIC STREET SHALL NOT BE GATED.

c. PETITIONER SHALL DEDICATE AND CONVEY TO THE CITY OF CHARLOTTE OR TO NCDOT AS APPLICABLE RIGHT OF WAY WITHIN THE SITE FOR A NEW PUBLIC STREET. THE RIGHT OF WAY FOR THIS NEW PUBLIC STREET SHALL RUN FROM ALEXANDRIANA ROAD TO THE SOUTHERN BOUNDARY LINE OF THE SITE AS GENERALLY DEPICTED ON THE REZONING PLAN (THE "NORTH-SOUTH RIGHT OF WAY").

d. PETITIONER SHALL CONSTRUCT WITHIN THE NORTH-SOUTH RIGHT OF WAY A PUBLIC STREET. THE SOUTHERN TERMINUS OF THIS NEW PUBLIC STREET SHALL BE LOCATED ON THE NORTH SIDE OF THE 30 FOOT POST CONSTRUCTION BUFFER AS GENERALLY DEPICTED ON THE REZONING PLAN.

e. SUBJECT TO THE APPROVAL OF CDOT, NCDOT AND ANY OTHER GOVERNMENTAL AGENCIES, PETITIONER SHALL, PRIOR TO THE ISSUANCE OF A CERTIFICATE OF OCCUPANCY FOR THE FIRST NEW BUILDING CONSTRUCTED ON THE SITE, CONSTRUCT AN ADA COMPLIANT BUS WAITING PAD PER LAND DEVELOPMENT STANDARD 60.03A WITHIN THE REQUIRED PLANTING STRIP ALONG THE SITE'S FRONTAGE ON ALEXANDRIANA ROAD. THE EXACT LOCATION OF THE WAITING PAD SHALL BE DETERMINED DURING THE SITE DESIGN AND PERMITTING PROCESS, AND THE WAITING PAD SHALL BE LOCATED ENTIRELY WITHIN RIGHT OF WAY. IN THE EVENT THAT PETITIONER CANNOT OBTAIN ALL APPROVALS AND PERMITS REQUIRED TO CONSTRUCT THE WAITING PAD, THEN PETITIONER SHALL HAVE NO OBLIGATION TO CONSTRUCT THE WAITING PAD. CATS SHALL BE RESPONSIBLE FOR THE INSTALLATION AND MAINTENANCE OF A BENCH OR SHELTER ON THE WAITING PAD.

f. PRIOR TO THE ISSUANCE OF A CERTIFICATE OF OCCUPANCY FOR THE FIRST NEW BUILDING CONSTRUCTED ON THE SITE, PETITIONER SHALL DEDICATE AND CONVEY TO THE CITY OF CHARLOTTE OR TO NCDOT AS APPLICABLE (SUBJECT TO A RESERVATION FOR ANY NECESSARY UTILITY EASEMENTS) THOSE PORTIONS OF THE SITE LOCATED IMMEDIATELY ADJACENT TO ALEXANDRIANA ROAD AS REQUIRED TO PROVIDE RIGHT OF WAY MEASURING 50 FEET FROM THE EXISTING CENTERLINE OF ALEXANDRIANA ROAD, TO THE EXTENT THAT SUCH RIGHT OF WAY DOES NOT ALREADY EXIST.

g. ALL TRANSPORTATION IMPROVEMENTS REQUIRED TO BE CONSTRUCTED BY PETITIONER UNDER THIS SECTION 3 OF THE DEVELOPMENT STANDARDS WILL BE APPROVED AND CONSTRUCTED PRIOR TO THE ISSUANCE OF A CERTIFICATE OF OCCUPANCY FOR THE FIRST NEW BUILDING CONSTRUCTED ON THE SITE.

h. PETITIONER WILL DEDICATE TO THE CITY OF CHARLOTTE OR TO NCDOT AS APPLICABLE VIA FEE SIMPLE CONVEYANCE ANY ADDITIONAL RIGHT-OF-WAY INDICATED ON THE REZONING PLAN AS RIGHT-OF-WAY TO BE DEDICATED, AND THE ADDITIONAL RIGHT-OF-WAY WILL BE DEDICATED PRIOR TO THE ISSUANCE OF A CERTIFICATE OF OCCUPANCY FOR THE FIRST NEW BUILDING CONSTRUCTED ON THE SITE. THE PETITIONER WILL PROVIDE A PERMANENT SIDEWALK EASEMENT FOR ANY OF THE PROPOSED SIDEWALKS LOCATED ALONG THE PUBLIC STREETS LOCATED OUTSIDE OF THE RIGHT-OF-WAY. THE PERMANENT SIDEWALK EASEMENT WILL BE LOCATED A MINIMUM OF TWO (2) FEET BEHIND THE SIDEWALK WHERE FEASIBLE.

4. ARCHITECTURAL STANDARDS

a. THE ARCHITECTURAL STANDARDS SET OUT BELOW SHALL APPLY TO THE DEVELOPMENT OF THE SITE.

(1) EXTERIOR BUILDING MATERIALS: ALL PRINCIPAL AND ACCESSORY BUILDINGS ABUTTING A NETWORK REQUIRED PUBLIC OR PRIVATE STREET SHALL COMPRISE A MINIMUM OF 20% OF THAT BUILDING'S ENTIRE FAÇADE FACING SUCH NETWORK STREET USING BRICK, NATURAL STONE (OR ITS SYNTHETIC EQUIVALENT), STUCCO OR OTHER MATERIAL APPROVED BY THE PLANNING DIRECTOR.

(2) PROHIBITED EXTERIOR BUILDING MATERIALS:

(a) VINYL SIDING (BUT NOT VINYL HAND RAILS, WINDOWS, DOORS OR DOOR TRIM).

(b) CONCRETE MASONRY UNITS NOT ARCHITECTURALLY FINISHED.

(3) BUILDING PLACEMENT AND SITE DESIGN SHALL FOCUS ON AND ENHANCE THE PEDESTRIAN ENVIRONMENT THROUGH THE FOLLOWING:

(a) BUILDINGS SHALL BE PLACED SO AS TO PRESENT A FRONT OR SIDE FAÇADE TO ALL NETWORK REQUIRED STREETS (PUBLIC OR PRIVATE).

(b) BUILDINGS SHALL FRONT A MINIMUM OF 50% OF THE TOTAL NETWORK REQUIRED STREET FRONTAGE ON THE SITE (EXCLUSIVE OF DRIVEWAYS, PEDESTRIAN ACCESS POINTS, ACCESSIBLE OPEN SPACE). THIS REQUIREMENT SHALL NOT APPLY TO THE NEW PUBLIC STREET TO BE CONSTRUCTED ON THE SITE WITHIN THE NORTH-SOUTH RIGHT OF WAY.

(c) PARKING LOTS SHALL NOT BE LOCATED BETWEEN ANY BUILDING AND ANY NETWORK REQUIRED PUBLIC OR PRIVATE STREET.

(d) DRIVEWAYS INTENDED TO SERVE SINGLE UNITS SHALL BE PROHIBITED ON ALL NETWORK REQUIRED STREETS.

(4) BUILDING MASSING AND HEIGHT SHALL BE DESIGNED TO BREAK UP LONG MONOLITHIC BUILDING FORMS AS FOLLOWS:

(a) BUILDINGS EXCEEDING 120 FEET IN LENGTH SHALL INCLUDE MODULATIONS OF THE BUILDING MASSING/FAÇADE PLANE (SUCH AS RECESSES, PROJECTIONS, AND ARCHITECTURAL DETAILS). MODULATIONS SHALL BE A MINIMUM OF 10 FEET WIDE AND SHALL PROJECT OR RECESS A MINIMUM OF 6 FEET EXTENDING THROUGH THE BUILDING.

(5) ARCHITECTURAL ELEVATION DESIGN - ELEVATIONS SHALL BE DESIGNED TO CREATE VISUAL INTEREST AS FOLLOWS:

(a) BUILDING ELEVATIONS SHALL BE DESIGNED WITH VERTICAL BAYS OR ARTICULATED ARCHITECTURAL FAÇADE FEATURES WHICH MAY INCLUDE BUT NOT BE LIMITED TO A COMBINATION OF EXTERIOR WALL OFFSETS, PROJECTIONS, RECESSES, PILASTERS, BANDING AND CHANGES IN MATERIALS OR COLORS.

(b) BUILDINGS SHALL BE DESIGNED WITH A RECOGNIZABLE ARCHITECTURAL BASE ON ALL FAÇADES FACING NETWORK REQUIRED PUBLIC OR PRIVATE STREETS. SUCH BASE MAY BE EXECUTED THROUGH THE USE OF PREFERRED EXTERIOR BUILDING MATERIALS OR ARTICULATED ARCHITECTURAL FAÇADE FEATURES AND COLOR CHANGES.

(c) BUILDING ELEVATIONS FACING NETWORK REQUIRED PUBLIC OR PRIVATE STREETS SHALL NOT HAVE EXPANSES OF BLANK WALLS GREATER THAN 20 FEET IN DIRECTIONS AND ARCHITECTURAL FEATURES SUCH AS BUT NOT LIMITED TO BANDING, MEDALLIONS OR DESIGN FEATURES OR MATERIALS WILL BE PROVIDED TO AVOID A STERILE, UNARTICULATED BLANK TREATMENT OF SUCH WALLS.

(6) ROOF FORM AND ARTICULATION - ROOF FORM AND LINES SHALL BE DESIGNED TO AVOID THE APPEARANCE OF A LARGE MONOLITHIC ROOF STRUCTURE AS FOLLOWS:

(a) LONG PITCHED OR FLAT ROOF LINES SHALL AVOID CONTINUOUS EXPANSES WITHOUT VARIATION BY INCLUDING CHANGES IN HEIGHT AND/OR ROOF FORM, TO INCLUDE BUT NOT BE LIMITED TO GABLES, HIPs, DORMERS OR PARAPETS.

(b) FOR PITCHED ROOFS THE MINIMUM ALLOWED IS 4:12 EXCLUDING BUILDINGS WITH A FLAT ROOF AND PARAPET WALLS.

(c) ROOF TOP HVAC AND RELATED MECHANICAL EQUIPMENT WILL BE SCREENED FROM PUBLIC VIEW AT GRADE FROM THE NEAREST STREET.

(7) SERVICE AREA SCREENING - SERVICE AREAS SUCH AS DUMPSTERS, REFUSE AREAS, RECYCLING AND STORAGE SHALL BE SCREENED FROM VIEW WITH MATERIALS AND DESIGN TO BE COMPATIBLE WITH PRINCIPAL STRUCTURES. SUCH DESIGN SHALL INCLUDE A MINIMUM 20 PERCENT PREFERRED EXTERIOR BUILDING MATERIALS.

b. THE SETBACK ALONG ALEXANDRIANA ROAD SHALL BE 30 FEET FROM THE EDGE OF THE NEW RIGHT OF WAY TO BE DEDICATED BY PETITIONER, WHICH RIGHT OF WAY IS 50 FEET FROM THE EXISTING CENTER LINE OF ALEXANDRIANA ROAD.

5. BUFFERS/STREETSCAPE

a. BUFFERS SHALL BE ESTABLISHED ON THE SITE AS REQUIRED BY THE ORDINANCE AND AS DEPICTED ON THE REZONING PLAN, AND SUCH BUFFERS SHALL CONFORM TO THE STANDARDS OF SECTION 12.302 OF THE ORDINANCE. PURSUANT TO THE ORDINANCE, PETITIONER MAY REDUCE THE REQUIRED WIDTH OF A BUFFER BY 25% BY INSTALLING A WALL, FENCE OR BERM THAT MEETS THE STANDARDS OF SECTION 12.302(e) OF THE ORDINANCE.

b. IN THE EVENT THAT AN ADJACENT PARCEL OF LAND IS EITHER REZONED TO A ZONING DISTRICT OR DEVOTED TO A USE THAT ELIMINATES OR REDUCES THE BUFFER REQUIREMENTS ON THE SITE, PETITIONER MAY REDUCE OR ELIMINATE, AS THE CASE MAY BE, THE RELEVANT BUFFER AREAS ACCORDINGLY.

c. PURSUANT TO SECTION 12.307 OF THE ORDINANCE, A 10 FOOT WIDE BUFFER SHALL BE ESTABLISHED ALONG THE EASTERN BOUNDARY OF THE SITE AS GENERALLY DEPICTED ON THE REZONING PLAN. A MINIMUM OF 5 TREES AND 20 SHRUBS PER 100 LINEAR FEET SHALL BE INSTALLED WITHIN THIS BUFFER AREA. EXISTING TREES AND SHRUBS MAY BE USED TO MEET THE PLANTING REQUIREMENTS.

d. A MINIMUM 8 FOOT WIDE PLANTING STRIP AND A MINIMUM 12 FOOT WIDE MULTI-USE PATH SHALL BE INSTALLED ALONG THE SITE'S FRONTAGE ON ALEXANDRIANA ROAD. THE 12 FOOT WIDE MULTI-USE PATH MAY MEANDER TO SAVE EXISTING TREES AND TO ACCOMMODATE UTILITIES AND THE TOPOGRAPHY/GRADE OF THE SITE. THE 12 FOOT WIDE MULTI-USE PATH (OR PORTIONS THEREOF) MAY BE LOCATED WITHIN A PERMANENT SIDEWALK EASEMENT. THE PERMANENT SIDEWALK EASEMENT WILL BE LOCATED A MINIMUM OF TWO (2) FEET BEHIND THE 12 FOOT WIDE MULTI-USE PATH WHERE FEASIBLE.

e. A MINIMUM 8 FOOT WIDE PLANTING STRIP AND A MINIMUM 6 FOOT WIDE SIDEWALK SHALL BE INSTALLED ALONG EACH SIDE OF THE NEW PUBLIC STREET TO BE CONSTRUCTED WITHIN THE NORTH-SOUTH RIGHT OF WAY AS GENERALLY DEPICTED ON THE REZONING PLAN. THE PETITIONER WILL PROVIDE A PERMANENT SIDEWALK EASEMENT FOR ANY PORTION OF THE SIDEWALK LOCATED OUTSIDE OF THE RIGHT-OF-WAY. THE PERMANENT SIDEWALK EASEMENT WILL BE LOCATED A MINIMUM OF TWO (2) FEET BEHIND THE SIDEWALK WHERE FEASIBLE.

6. ENVIRONMENTAL FEATURES

a. DEVELOPMENT OF THE SITE SHALL COMPLY WITH THE CITY OF CHARLOTTE TREE ORDINANCE.

b. THE TREE SAVE AREAS DEPICTED ON THE REZONING PLAN ARE CONCEPTUAL AND THE ACTUAL TREE SAVE AREAS PROVIDED ON THE SITE MAY DIFFER FROM WHAT IS DEPICTED ON THE REZONING PLAN PROVIDED THAT THE SITE COMPLIES WITH THE REQUIREMENTS OF THE TREE ORDINANCE.

c. PETITIONER SHALL COMPLY WITH THE CHARLOTTE CITY COUNCIL APPROVED AND ADOPTED POST CONSTRUCTION STORMWATER ORDINANCE.

d. THE LOCATION, SIZE AND TYPE OF STORM WATER MANAGEMENT SYSTEMS DEPICTED ON THE REZONING PLAN ARE SUBJECT TO REVIEW AND APPROVAL AS PART OF THE FULL DEVELOPMENT PLAN SUBMITTAL AND ARE NOT IMPLICITLY APPROVED WITH THIS REZONING. ADJUSTMENTS MAY BE NECESSARY IN ORDER TO ACCOMMODATE ACTUAL STORM WATER TREATMENT REQUIREMENTS AND NATURAL SITE DISCHARGE POINTS.

7. AMENITY AREA IMPROVEMENTS

a. AN AMENITY AREA SHALL BE PROVIDED ON THE SITE. AT A MINIMUM, THE AMENITY AREA SHALL CONTAIN A CLUBHOUSE WITH A FITNESS CENTER, A SWIMMING POOL AND A POOL HOUSE. THE MINIMUM SIZE OF THE AMENITY AREA, INCLUDING THE AREA ON WHICH THE CLUBHOUSE, THE SWIMMING POOL AND THE POOL HOUSE ARE LOCATED, SHALL BE ±20,000 SQUARE FEET. THE AMENITY AREA IS HATCHED ON THE REZONING PLAN.

8. AMENDMENTS TO THE REZONING PLAN

a. FUTURE AMENDMENTS TO THE REZONING PLAN (WHICH INCLUDES THESE DEVELOPMENT STANDARDS) MAY BE APPLIED FOR BY THE THEN OWNER OR OWNERS OF THE SITE IN ACCORDANCE WITH THE PROVISIONS OF CHAPTER 6 OF THE ORDINANCE.

9. BINDING EFFECT OF THE REZONING APPLICATION


a. IF THIS REZONING PETITION IS APPROVED, ALL CONDITIONS APPLICABLE TO THE DEVELOPMENT OF THE SITE IMPOSED UNDER THE REZONING PLAN WILL, UNLESS AMENDED IN THE MANNER PROVIDED UNDER THE ORDINANCE, BE BINDING UPON AND INURE TO THE BENEFIT OF THE PETITIONER AND SUBSEQUENT OWNERS OF THE SITE AND THEIR RESPECTIVE HEIRS, DEVISEES, PERSONAL REPRESENTATIVES, SUCCESSORS IN INTEREST OR ASSIGNS.

C:\WORK\025-081-04 ALEXANDRIANA ROAD SITE\DWG\025-081-04 R-17 REZONING-REV.DWG



LANDSCAPE ARCHITECTURE
CIVIL ENGINEERING
TRANSPORTATION PLANNING

2459 Wilkinson Blvd, Ste 200 Charlotte, NC 28208
704.343.0608
www.drgp.com



REZONING PETITION

FOR PUBLIC HEARING

2020-150

REZONING DOCUMENT

ALEXANDRIANA SITE
CHARLOTTE, NC ETJ

EVOLVE COMPANIES
2012 EASTWOOD ROAD
WILMINGTON, NC 28403
919-455-1051

TECHNICAL
DATA SHEET

PROJECT #: 903-001
DRAWN BY: JO
CHECKED BY: NB

SEPTEMBER 9, 2020

REVISIONS:
1. 12.14.20 - PER STAFF COMMENTS

RZ2.0