

DEVELOPMENT SUMMARY

PARCEL ID#:	02911104
SITE ACREAGE:	8.04 AC
EXISTING ZONING:	R-3
PROPOSED ZONING:	R-12MF
EXISTING USES:	SINGLE FAMILY RESIDENTIAL
PROPOSED USE:	RESIDENTIAL DWELLINGS (TOWNHOMES)
OPEN SPACE:	50% MIN. (4.02 AC) REQUIRED
DENSITY ALLOWED:	12 UNITS PER ACRE MAX. (96 UNITS MAX.)
PROPOSED:	63 UNITS (7.84 UNITS/AC)
TREE SAVE AREA:	15% (1.21 AC (52,707.6 SF) REQUIRED 52,708 SF PROVIDED
MINIMUM SETBACK:	30' SETBACK ALONG I-85 & GALLOWAY RD.
MINIMUM SIDE YARD:	20' (BASED ON BUILDING ORIENTATION)
MINIMUM REAR YARD:	50' ALONG SINGLE FAMILY ZONING (BASED ON BUILDING ORIENTATION)
MAXIMUM HEIGHT:	40' MAX. HEIGHT
REQUIRED PARKING:	1.5 PARK SPACES/UNIT MIN. - 95 PARKING SPACES MIN.
LARGE WASTE CONTAINERS:	8 CUBIC YARDS/30 UNITS (PER SEC. 12.403) 63 UNITS/30 = 2.1 (2 (8CY) CONTAINERS)
RECYCLING STATION:	1 x 144 SF (144 SF TOTAL) FOR 12-80 UNITS (PER SECTION 12.403 ORDINANCE)
BUFFER REQUIREMENTS:	CLASS C BUFFER (44' FOR 8.04 AC SITE) MAY BE REDUCED BY 25% W/FENCE

**NOT FOR CONSTRUCTION**

**1124 GALLOWAY DEVELOPMENT**

1124 GALLOWAY LLC

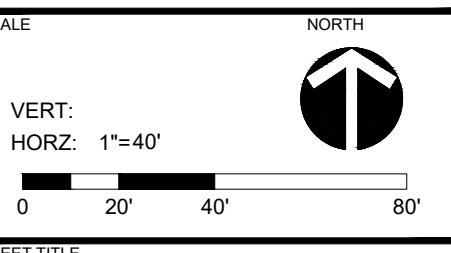
REZONING 2020-132

LANDDESIGN PROJ# 1020118

REVISION / ISSUANCE

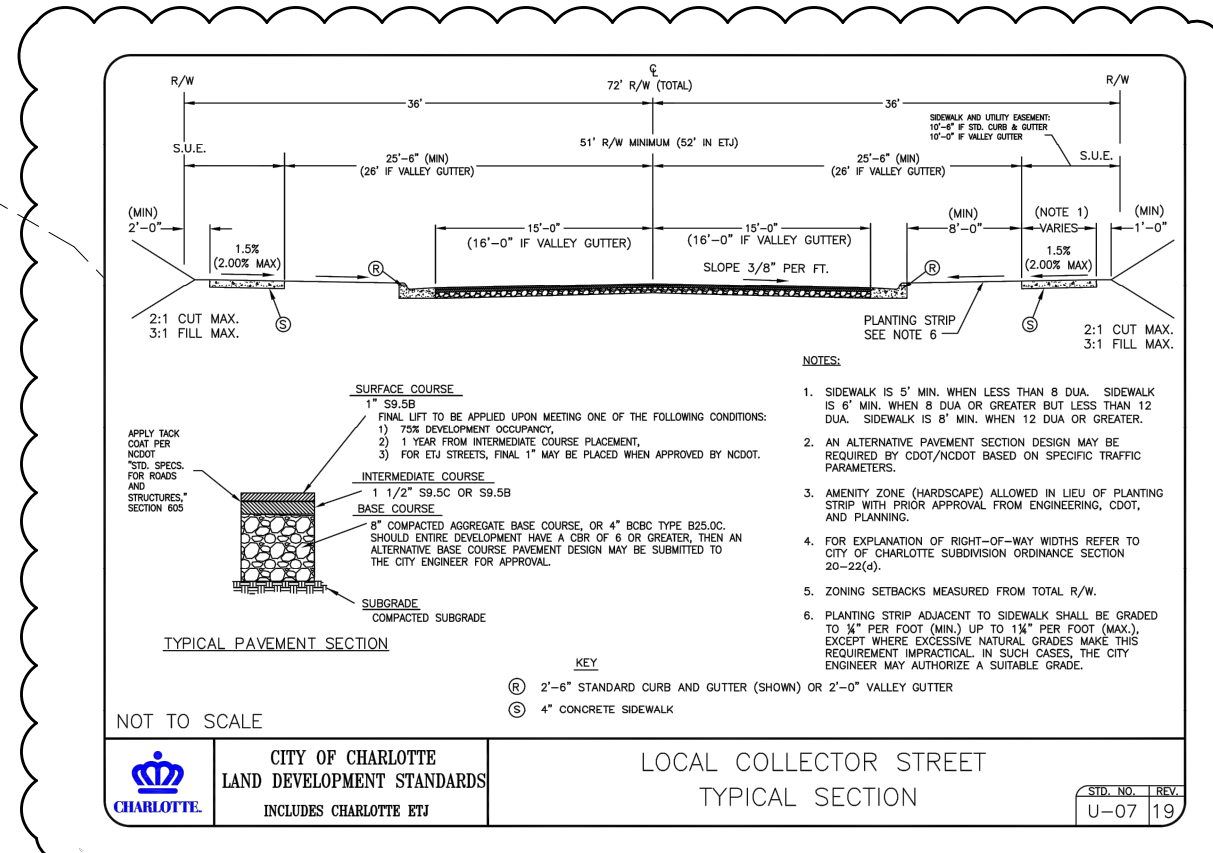
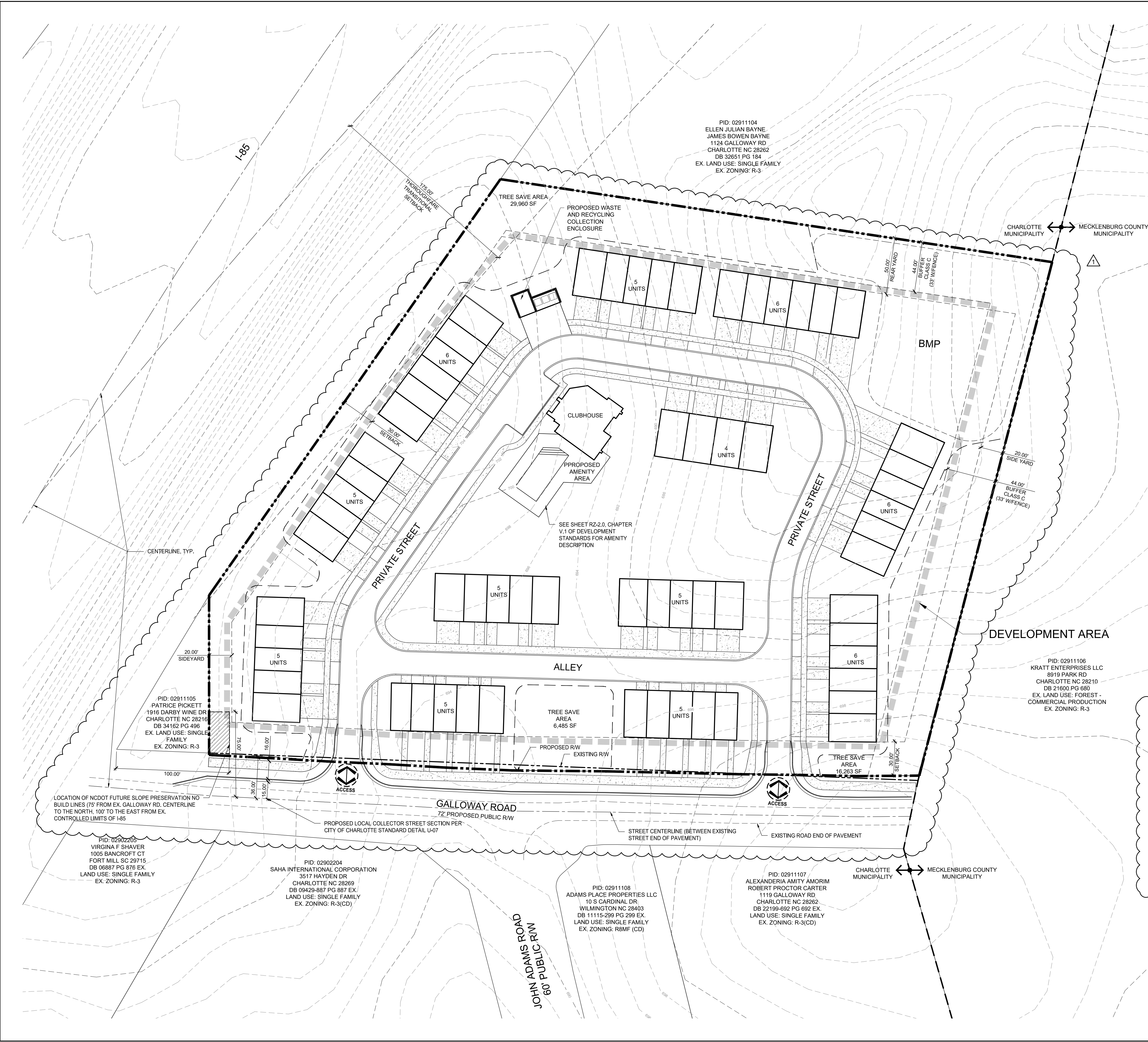
NO.	DESCRIPTION	DATE
1	REVISIONS PER CITY COMMENTS	11.16.20

DESIGNED BY: AWM  
DRAWN BY: NYG  
CHECKED BY: AWM



TECHNICAL DATA SHEET

SHEET NUMBER: RZ-1.0



LEGEND

- DEVELOPMENT AREA
- SITE ACCESS

1124 GALLOWAY LLC  
REZONING PETITION NO. 2020-13Z  
DEVELOPMENT STANDARDS  
11/13/2020

DEVELOPMENT DATA TABLE:

SITE AREA:	+/- 8.04 ACRES
TAX PARCELS:	029-111-04
EXISTING ZONING:	R-3
PROPOSED ZONING:	R-12(CD)
EXISTING USE:	VACANT
PROPOSED USES:	UP TO 63 SINGLE-FAMILY ATTACHED (TOWNHOME) DWELLING UNITS
MAXIMUM BUILDING HEIGHT:	UP TO FORTY (40) FEET, AS MEASURED PER THE ORDINANCE
PARKING:	SHALL MEET OR EXCEED ORDINANCE STANDARDS

I. GENERAL PROVISIONS

- THESE DEVELOPMENT STANDARDS FORM A PART OF THE REZONING PLAN ASSOCIATED WITH THE REZONING PETITION FILED BY 1124 GALLOWAY LLC (THE "PETITIONER") TO ACCOMMODATE THE DEVELOPMENT OF A SINGLE-FAMILY ATTACHED (TOWNHOME) RESIDENTIAL COMMUNITY ON THAT APPROXIMATELY 8.04-ACRE SITE LOCATED NORTH OF GALLOWAY ROAD, EAST OF INTERSTATE-85, AND NORTH OF JOHN ADAMS ROAD, MORE PARTICULARLY DEPICTED ON THE REZONING PLAN (THE "SITE"). THE SITE IS COMPRISED OF TAX PARCEL NUMBER 029-111-04.
- DEVELOPMENT OF THE SITE WILL BE GOVERNED BY THE REZONING PLAN, THESE DEVELOPMENT STANDARDS AND THE APPLICABLE PROVISIONS OF THE CITY OF CHARLOTTE ZONING ORDINANCE (THE "ORDINANCE").
- UNLESS THE REZONING PLAN OR THESE DEVELOPMENT STANDARDS ESTABLISH MORE STRINGENT STANDARDS, THE REGULATIONS ESTABLISHED UNDER THE ORDINANCE REZONING FOR THE R-12 ZONING DISTRICT SHALL GOVERN THE DEVELOPMENT AND USE OF THE SITE.
- THE DEVELOPMENT AND STREET LAYOUT DEPICTED ON THE REZONING PLAN ARE SCHEMATIC IN NATURE AND ARE INTENDED TO DEPICT THE GENERAL ARRANGEMENT OF SUCH USES AND IMPROVEMENTS ON THE SITE. ACCORDINGLY, THE ULTIMATE LAYOUT, LOCATIONS AND SIZES OF THE DEVELOPMENT AND SITE ELEMENTS DEPICTED ON THE REZONING PLAN ARE GRAPHIC REPRESENTATIONS OF THE PROPOSED DEVELOPMENT AND SITE ELEMENTS, AND THEY MAY BE ALTERED OR MODIFIED IN ACCORDANCE WITH THE SETBACK, YARD, LANDSCAPING AND TREE SAVE REQUIREMENTS SET FORTH ON THIS PLAN AND THE DEVELOPMENT STANDARDS, PROVIDED, HOWEVER, THAT ANY SUCH ALTERATIONS AND MODIFICATIONS SHALL BE MINOR IN NATURE AND NOT MATERIALLY CHANGE THE OVERALL DESIGN INTENT DEPICTED ON THE REZONING PLAN.
- FUTURE AMENDMENTS TO THE REZONING PLAN AND/OR THESE DEVELOPMENT STANDARDS MAY BE APPLIED FOR BY THE THEN OWNER(S) OF THE SITE IN ACCORDANCE WITH THE PROVISIONS OF CHAPTER 6 OF THE ORDINANCE. MINOR ALTERATIONS TO THE REZONING PLAN ARE SUBJECT TO SECTION 6.207 OF THE ORDINANCE.

II. PERMITTED USES

THE SITE MAY BE DEVOTED ONLY TO A RESIDENTIAL COMMUNITY CONTAINING A MAXIMUM OF SIXTY THREE (63) SINGLE-FAMILY ATTACHED DWELLING UNITS AND ANY INCIDENTAL AND ACCESSORY USES RELATING THERETO THAT ARE PERMITTED IN THE R-12 ZONING DISTRICT.

III. TRANSPORTATION & STREETScape

- VEHICULAR ACCESS TO THE SITE SHALL BE AS GENERALLY DEPICTED ON THE REZONING PLAN. THE PLACEMENT AND CONFIGURATION OF THE VEHICULAR ACCESS POINTS ARE SUBJECT TO ANY MINOR MODIFICATIONS REQUIRED TO ACCOMMODATE FINAL SITE AND CONSTRUCTION PLANS AND DESIGNS AND AS REQUIRED FOR APPROVAL BY THE CHARLOTTE DEPARTMENT OF TRANSPORTATION (CDOT).
- AS DEPICTED ON THE REZONING PLAN, THE SITE WILL BE SERVED BY INTERNAL PUBLIC AND/OR PRIVATE STREETS, AND MINOR ADJUSTMENTS TO THE LOCATION OF THESE STREETS SHALL BE ALLOWED DURING THE CONSTRUCTION PERMITTING PROCESS IN COORDINATION WITH CDOT.
- PETITIONER SHALL RESERVE ONE HUNDRED (100) FEET TO THE EAST OF THE EXISTING CONTROLLED ACCESS LIMITS OF I-85 AND SEVENTY-FIVE (75) FEET TO THE NORTH OF EXISTING GALLOWAY ROAD CENTERLINE TO ESTABLISH A SLOPE PRESERVATION FOR A FUTURE I-85 BRIDGE CROSSING.
- PETITIONER SHALL INSTALL CURB AND GUTTER FIFTEEN (15) FEET FROM THE ROAD CENTERLINE OF THE SITE'S FRONTAGE OF GALLOWAY ROAD, TO BE CONSTRUCTED TO CHARLOTTE LAND DEVELOPMENT STANDARDS MANUAL STD. NO. U-07 LOCAL COLLECTOR STREET TYPICAL SECTION, AS COORDINATED WITH CDOT
- PETITIONER SHALL DEDICATE THIRTY SIX (36) FEET OF RIGHT-OF-WAY FROM THE ROAD CENTERLINE OF GALLOWAY ROAD, AS GENERALLY DEPICTED ON THE REZONING PLAN.
- PETITIONER SHALL CONSTRUCT A MINIMUM EIGHT (8) FOOT WIDE SIDEWALK AND EIGHT (8) FOOT WIDE PLANTING STRIP ALONG THE SITE'S FRONTAGE OF GALLOWAY ROAD, AS GENERALLY DEPICTED ON THE REZONING PLAN.
- PETITIONER SHALL PROVIDE INTERNAL SIDEWALKS AND PEDESTRIAN CONNECTIONS ON THE SITE AS GENERALLY DEPICTED ON THE REZONING PLAN. INTERNAL SIDEWALKS MAY MEANDER TO SAVE EXISTING TREES.
- PETITIONER SHALL DEDICATE ALL RIGHTS-OF-WAY WHERE NECESSARY, IN FEE SIMPLE CONVEYANCE TO THE CITY OF CHARLOTTE PRIOR TO THE ISSUANCE OF THE SITE'S FIRST BUILDING CERTIFICATE OF OCCUPANCY.
- UNLESS STATED OTHERWISE HEREIN, THE PETITIONER SHALL ENSURE THAT ALL TRANSPORTATION IMPROVEMENTS ARE SUBSTANTIALLY COMPLETED PRIOR TO THE ISSUANCE OF THE SITE'S FIRST BUILDING CERTIFICATE OF OCCUPANCY.

IV. ARCHITECTURAL STANDARDS

- ROOF OVERHANGS, EAVES, CORNICES, CHIMNEYS, GUTTERS, VENTS, BAY WINDOWS, PILASTERS, PILLARS, OPEN PORCHES (IF PROVIDED), AND OTHER ARCHITECTURAL ELEMENTS MAY PROJECT UP TO TWENTY-FOUR (24) INCHES INTO THE REQUIRED SETBACKS AND YARDS.
- FOR ALL UNITS, PETITIONER SHALL PROVIDE BLANK WALL PROVISIONS THAT LIMIT THE MAXIMUM BLANK WALL EXPANSE TO TWENTY (20) FEET ON ALL BUILDING LEVELS FACING PUBLIC STREETS, INCLUDING BUT NOT LIMITED TO DOORS, WINDOWS, AWNINGS, MATERIAL OR COLOR CHANGES, AND/OR ENHANCEMENTS. PORCHES AND OVERHANGS SHALL NOT BE USED IN CALCULATING THE TWENTY (20) FOOT EXPANSES.
- ALL TOWNHOME UNITS SHALL BE PROVIDED WITH A GARAGE FOR A MINIMUM OF ONE (1) CAR.

4. GARAGE DOORS VISIBLE FROM PUBLIC OR PRIVATE STREETS WILL MINIMIZE THE VISUAL IMPACT BY EITHER PROVIDING A SETBACK OF TWELVE (12) TO TWENTY FOUR (24) INCHES FROM THE FRONT WALL PLAN OR WILL CONTAIN ADDITIONAL ARCHITECTURAL TREATMENTS SUCH AS TRANSLUCENT WINDOWS, PROJECTING ELEMENTS OVER THE GARAGE DOOR OPENING, OR TRANSPARENT GARAGE DOORS.

5. REFUSE COLLECTION THROUGHOUT THE SITE SHALL BE IN THE FORM OF ROLL-OUT CONTAINERS. SERVICE DUMPSTER LOCATIONS ARE RESERVED ON THE REZONING PLAN, HOWEVER, CONSTRUCTION OF SUCH DUMPSTER PADS SHALL NOT BE REQUIRED IN THE EVENT THAT PRIVATE TRASH COLLECTION IS UTILIZED FOR THE ENTIRE SITE.

6. THE PETITIONER MAY SUBDIVIDE THE SITE AND CREATE LOTS WITHIN THE SITE WITH NO SIDE OR REAR YARDS AS PART OF A UNIFIED DEVELOPMENT PLAN.

V. AMENITIES

1. THE PETITIONER WILL PROVIDE A MINIMUM 2,000 SQUARE FOOT AMENITY AREA, AS GENERALLY DEPICTED ON THE REZONING PLAN, TO INCLUDE A MINIMUM OF TWO (2) OF THE FOLLOWING AMENITIES: POOL, CLUBHOUSE, MAIL KIOSK, PACKAGE ROOM, GRILLS, COMMUNITY GARDEN, SEATING AREA, GYM, CABANA, DOG PARK, PICNIC TABLES, BENCHES, AND/OR ENHANCED LANDSCAPING.

VI. ENVIRONMENTAL FEATURES

1. THE PETITIONER SHALL COMPLY WITH THE CHARLOTTE CITY COUNCIL APPROVED AND ADOPTED POST CONSTRUCTION STORMWATER ORDINANCE. THE LOCATION, SIZE, AND TYPE OF STORM WATER MANAGEMENT SYSTEMS DEPICTED ON THE REZONING PLAN ARE SUBJECT TO REVIEW AND APPROVAL AS PART OF THE FULL DEVELOPMENT PLAN SUBMITTAL AND ARE NOT IMPLICITLY APPROVED WITH THIS REZONING. ADJUSTMENTS MAY BE NECESSARY IN ORDER TO ACCOMMODATE ACTUAL STORM WATER TREATMENT REQUIREMENTS AND NATURAL SITE DISCHARGE POINTS

2. THE PETITIONER SHALL COMPLY WITH THE CHARLOTTE TREE ORDINANCE. TREES LOCATED IN THE STREET RIGHT-OF-WAY MUST BE PRESERVED.

VII. LIGHTING

1. ALL FREESTANDING LIGHTING FIXTURES INSTALLED ON THE SITE GREATER THAN TWENTY ONE (21) FEET IN TOTAL HEIGHT (I.E., EXCLUDING DECORATIVE LIGHTING LESS THAN 21' IN HEIGHT THAT MAY BE INSTALLED ALONG THE DRIVEWAYS AND SIDEWALKS AS PEDESTRIAN/LANDSCAPING LIGHTING) SHALL BE FULLY CAPPED AND SHIELDED AND THE ILLUMINATION DOWNWARDLY DIRECTED.

VIII. BINDING EFFECT OF THE REZONING DOCUMENTS AND DEFINITIONS

IF THIS REZONING PETITION IS APPROVED, ALL CONDITIONS APPLICABLE TO DEVELOPMENT OF THE SITE IMPOSED UNDER THE REZONING PLAN AND THESE DEVELOPMENT STANDARDS WILL, UNLESS AMENDED IN THE MANNER PROVIDED UNDER THE ORDINANCE, BE BINDING UPON AND INURE TO THE BENEFIT OF THE PETITIONER AND SUBSEQUENT OWNERS OF THE SITE AND THEIR RESPECTIVE SUCCESSORS IN INTEREST AND ASSIGNS.

THROUGHOUT THESE DEVELOPMENT STANDARDS, THE TERMS, "PETITIONER" AND "OWNER" OR "OWNERS" SHALL BE DEEMED TO INCLUDE THE HEIRS, DEVISEES, PERSONAL REPRESENTATIVES, SUCCESSORS IN INTEREST AND ASSIGNS OF THE PETITIONER OR THE OWNER OR OWNERS OF ANY PART OF THE SITE FROM TIME TO TIME WHO MAY BE INVOLVED IN ANY FUTURE DEVELOPMENT THEREOF.

KEY MAP

REAL

NOT FOR CONSTRUCTION

PROJECT

1124 GALLOWAY DEVELOPMENT

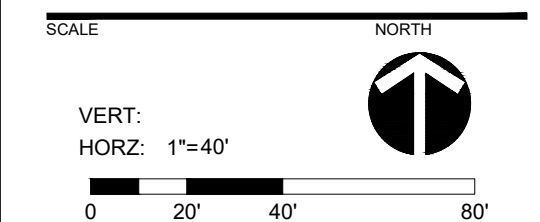
1124 GALLOWAY LLC

LANDDESIGN PROJ.# 1020118

REVISION / ISSUANCE

NO.	DESCRIPTION	DATE
1	REVISIONS PER CITY COMMENTS	11.16.20

DESIGNED BY: AWM  
DRAWN BY: NYG  
CHECKED BY: AWM



SHEET TITLE

REZONING DEVELOPMENT NOTES

SHEET NUMBER

RZ-2.0