

September 25, 2023
Ordinance Book 66, Page 362

ORDINANCE NO. 628-X TORRENCE AREA ANNEXATION

**AN ORDINANCE TO EXTEND THE CORPORATE
LIMITS OF THE CITY OF CHARLOTTE, NORTH
CAROLINA**

WHEREAS, the City Council has been petitioned under G.S. 160A-31(a) to annex the area described below; and

WHEREAS, the City Council has by Resolution directed the City Clerk to investigate the sufficiency of the petition; and

WHEREAS, the City Clerk has certified the sufficiency of the petition and a public hearing on the question of this annexation was held during a meeting that was accessible at the Charlotte-Mecklenburg Government Center at 6:30 p.m. on September 25, 2023 after due notice by the Mecklenburg Times on September 12, 2023; and

WHEREAS, the City Council finds that the petition meets the requirements of G.S. 160A-31;

NOW, THEREFORE, BE IT ORDAINED by the City Council of the City of Charlotte, North Carolina that:

Section 1. By virtue of the authority granted by G.S. 160A-31, the following described territory is hereby annexed and made part of the City of Charlotte as of September 25, 2023:

LEGAL DESCRIPTION

September 25, 2023

Ordinance Book 66, Page 363

Ordinance No. 628-X

COMMENCING at NGS Monument "Horton", having North Carolina Grid Coordinates of N: 530272.85, E: 1411689.07; THENCE South 86 degrees 40 minutes 11 seconds West, a grid distance of 2323.72 feet to an existing #4 rebar, the POINT OF BEGINNING, having coordinates of N: 530137.84, E: 1409368.92, marking the southwestern corner of the City of Charlotte (PIN: 14114325), now or formerly, as described in Deed Book 37188, page 116 of the Mecklenburg County Public Registry, the northern most corner of the City of Charlotte (PIN: 14114316), now or formerly, as described in Deed Book 37188, page 101, and the northeastern most corner of the City of Charlotte (PIN: 14114213), now or formerly, as described in Deed Book 37226, page 961; THENCE with the northerly line of the aforementioned City of Charlotte (PIN: 14114213) and with the current limits of the City of Charlotte South 86 degrees 22 minutes 42 seconds West, a distance of 853.44 feet to an existing ½" flat iron bar within the easterly margin of West Boulevard, a variable width public right of way as described in Deed Book 36771, page 168; THENCE with the right of way of West Boulevard and with the current limits of the City of Charlotte North 02 degrees 35 minutes 47 seconds West, a distance of 152.24 feet to a calculated point marking a common corner of Crescent River District, LLC, now or formerly, as described in Deed Book 36912, page 922 and Ethel Torrence & The Estate of Charles Torrence, III, now or formerly, as described in Deed Book 34157, page 127; THENCE with the southerly line of Ethel Torrence & The Estate of Charles Torrence, III the following eight (8) courses and distances: 1) North 85 degrees 48 minutes 12 seconds East, a distance of 136.51 feet to a calculated point; 2) THENCE South 04 degrees 11 minutes 48 seconds East, a distance of 79.68 feet to a calculated point; 3) THENCE North 84 degrees 22 minutes 16 seconds East, a distance of 167.37 feet to a calculated point; 4) THENCE North 85 degrees 48 minutes 12 seconds East, a distance of 224.69 feet to a calculated point; 5) THENCE North 40 degrees 48 minutes 12 seconds East, a distance of 27.58 feet to a calculated point; 6) THENCE North 85 degrees 48 minutes 12 seconds East, a distance of 60.00 feet to a calculated point; 7) THENCE South 04 degrees 11 minutes 48 seconds East, a distance of 19.50 feet; to a calculated point; 8) THENCE North 85 degrees 48 minutes 12 seconds East, a distance of 235.31 feet to a calculated point marking a common corner of Moses Maurice Lehfed & Alan Jebara, now or formerly, as described in Deed Book 32576, page 481 and the aforementioned City of Charlotte (PIN: 14114325); THENCE with the westerly line of the aforementioned City of Charlotte (PIN: 14114325) and with the current limits of the City of Charlotte South 08 degrees 05 minutes 57 seconds East, a distance of 85.44 feet to the POINT OF BEGINNING, having an area of 1.840 Acres, more or less.

Section 2. Upon and after September 25, 2023 the above described territory and its citizens and property shall be subject to all debts, laws, ordinances and regulations in force in the City of Charlotte and shall be entitled to the same privileges and benefits as other parts of the City of Charlotte. Said territory shall be subject to municipal taxes according to G.S.160A-58.10.

Section 3. Subject to change in accordance with applicable law, the annexed

territory described above shall be included in the following Council electoral district 3.

Section 4. The Mayor of the City of Charlotte shall cause to be recorded in the office of the Register of Deeds of Mecklenburg County, and in the office of the Secretary of State at Raleigh, North Carolina, an accurate map of the annexed territory, described in Section 1 above, together with a duly certified copy of this ordinance. Such a map shall also be delivered to the Mecklenburg County Board of Elections, as required by G.S. 163-288.1.

Adopted this 25th day of September, 2023.

APPROVED AS TO FORM:



Charlotte City Attorney

CERTIFICATION

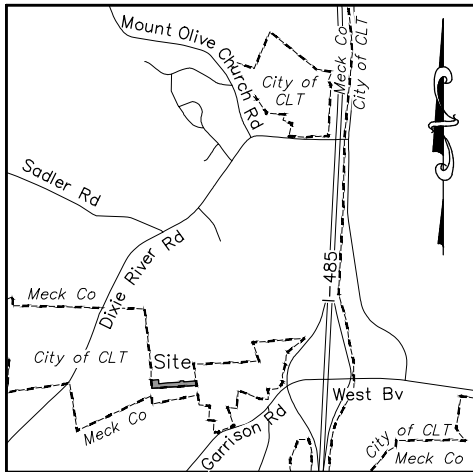
I, Billie Tynes, Deputy City Clerk of the City of Charlotte, North Carolina, DO HEREBY CERTIFY that the foregoing is a true and exact copy of an Ordinance adopted by the City Council of the City of Charlotte, North Carolina, in regular session convened on the 25th day of September 2023, the reference having been made in Minute Book 157, and recorded in full in Ordinance Book 66, Page(s) 362-365.

WITNESS my hand and the corporate seal of the City of Charlotte, North Carolina, this 25th day of September 2023.



Billie Tynes, Deputy City Clerk

Exhibit 'A'



Vicinity Map - Not to Scale

I certify that this map of the annexation limits and municipal boundary of the City of Charlotte were derived from instruments recorded at the Mecklenburg County Register of Deeds. The bearings and distances are for informational purposes only. This plat is not subject to review by the City Planning Department.

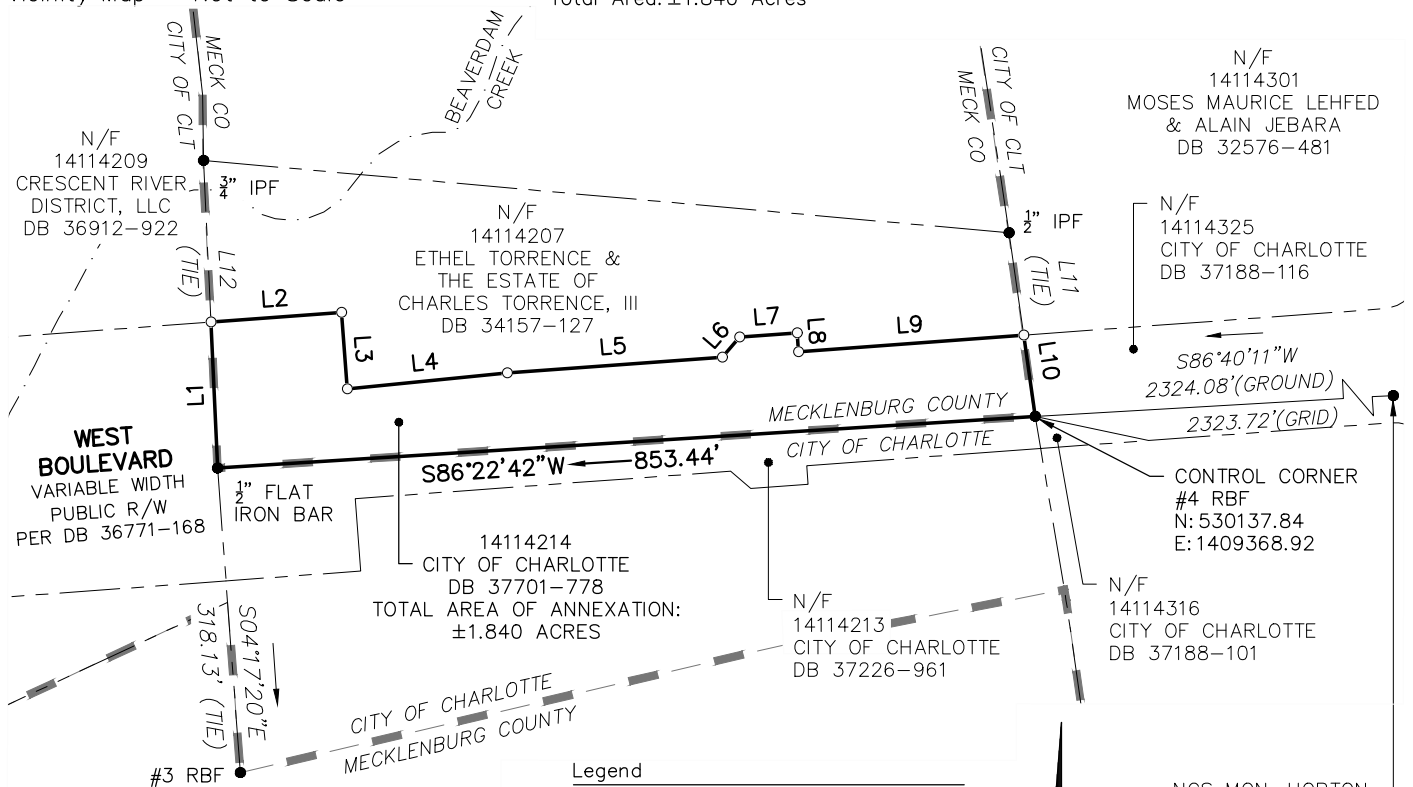
Seth F. Martin L-4719 Date

September 25, 2023
Ordinance Book 66, Page 365

Notes:

1. Tax Parcel ID - 14114214
2. All distances are shown horizontal.
3. Area of Annexation
Total Area: ±1.840 Acres

Ordinance No. 628-X



LINE	BEARING	DISTANCE
L1	N02°35'47"W	152.24'
L2	N85°48'12"E	136.51'
L3	S04°11'48"E	79.68'
L4	N84°22'16"E	167.37'
L5	N85°48'12"E	224.69'
L6	N40°48'12"E	27.58'
L7	N85°48'12"E	60.00'
L8	S04°11'48"E	19.50'
L9	N85°48'12"E	235.31'
L10	S08°05'57"E	85.44'
L11	N08°05'57"W	107.68'
L12	N02°35'47"W	168.58'

Legend

- IPF Iron Pin Found
- RBF Rebar Found
- IPS Iron Pin Set (#5 Rebar)
- PT Calculated Point
- R/W Right-of-Way
- C/L Center Line
- N/F Now or Formerly
- POB Point of Beginning
- DB Deed Book
- MB Map Book
- MECK CO Mecklenburg County
- CLT Charlotte
- - - Existing Easement
- - - City Limits

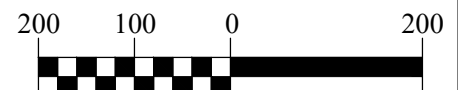
NGS MON. HORTON
NC GRID NAD 83 (2011)
NC GRID COORDINATES
N: 530272.85
E: 1411689.07
CGF: 0.999843894



GPI Geospatial, Inc.
201 West 29th Street
Charlotte, NC 28206
License No.: F-1388
Phone: (704) 337-8329

Voluntary Annexation Map for Torrence Area Annexation

Charlotte, North Carolina
Owner: City of Charlotte
Tax Parcel IDs: 14114214
References: DB 37701-778



O-14

ORDINANCE NO. 629-X

AN ORDINANCE TO AMEND ORDINANCE NUMBER 548-X, THE 2023-2024 BUDGET ORDINANCE, PROVIDING AN APPROPRIATION OF \$100,000,000 FOR THE PURPOSE OF REFUNDING THE OUTSTANDING ARENA CERTIFICATE OF PARTICIPATION SERIES 2003F AND 2013G.

BE IT ORDAINED, by the City Council of the City of Charlotte:

Section 1. That the sum of \$100,000,000 is hereby estimated to be available from the following source(s):

Proceeds from Refunding Arena Certificate of Participation

Section 2. That the sum of \$100,000,000 is hereby appropriated in the Tourism Debt Service Fund (3022)

Section 3. That the existence of this project may extend beyond the end of the fiscal year. Therefore, this ordinance will remain in effect for the duration of the project and funds are to be carried forward to subsequent fiscal years until all funds are expended or the project is officially closed.

Section 4. That all ordinances in conflict with this ordinance are hereby repealed.

Section 5. That this ordinance shall be effective upon adoption.

Approved as to form:

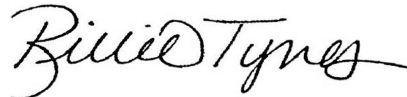


City Attorney

CERTIFICATION

I, Billie Tynes, Deputy City Clerk of the City of Charlotte, North Carolina, DO HEREBY CERTIFY that the foregoing is a true and exact copy of an Ordinance adopted by the City Council of the City of Charlotte, North Carolina, in regular session convened on the 25th day of September 2023, the reference having been made in Minute Book 157, and recorded in full in Ordinance Book 66, Page(s) 366.

WITNESS my hand and the corporate seal of the City of Charlotte, North Carolina, this 25th day of September 2023.



Billie Tynes, Deputy City Clerk