

ORDINANCE NO. 3701-X


O-25

AN ORDINANCE TO AMEND ORDINANCE NUMBER 3606-X, THE 2007-2008 BUDGET
ORDINANCE, APPROPRIATING A GOVERNOR'S CRIME COMMISSION GRANT FOR THE
GANG OF ONE PROGRAM

BE IT ORDAINED, by the City Council of the City of Charlotte;

- Section 1. That the sum of \$101,000 is hereby available from a Governor's Crime Commission grant for the Gang of One Program.
- Section 2. That the sum of \$101,000 is hereby appropriated to the Public Safety Grant Fund (0413).
- Section 3. All ordinances in conflict with this ordinance are hereby repealed.
- Section 4. This ordinance shall be effective immediately.

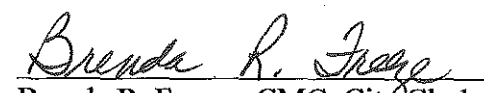
Approved as to Form:


City Attorney

CERTIFICATION

I, Brenda R. Freeze, City Clerk of the City of Charlotte, North Carolina, DO HEREBY CERTIFY that the foregoing is a true and exact copy of an Ordinance adopted by the City Council of the City of Charlotte, North Carolina, in regular session convened on the 8th day of October, 2007, the reference having been made in Minute Book 125, and recorded in full in Ordinance Book 55, Page 94.

WITNESS my hand and the corporate seal of the City of Charlotte, North Carolina, this the 10th day of October, 2007.


Brenda R. Freeze, CMC, City Clerk

ORDINANCE NO. 3702-X

O-26

AN ORDINANCE TO AMEND ORDINANCE NUMBER 3606-X, THE 2007-2008 BUDGET
ORDINANCE, APPROPRIATING A U.S. DEPARTMENT OF JUSTICE GRANT FOR DNA
ANALYSIS

BE IT ORDAINED, by the City Council of the City of Charlotte;

- Section 1. That the sum of \$281,369 is hereby available from the U.S. Department of Justice Grant for DNA Analysis.
- Section 2. That the sum of \$281,369 is hereby appropriated to the Public Safety Grant Fund (0413).
- Section 3. All ordinances in conflict with this ordinance are hereby repealed.
- Section 4. This ordinance shall be effective immediately.

Approved as to Form:

[Signature]
City Attorney

CERTIFICATION

I, Brenda R. Freeze, City Clerk of the City of Charlotte, North Carolina, DO HEREBY CERTIFY that the foregoing is a true and exact copy of an Ordinance adopted by the City Council of the City of Charlotte, North Carolina, in regular session convened on the 8th day of October, 2007, the reference having been made in Minute Book 125, and recorded in full in Ordinance Book 55, Page 95.

WITNESS my hand and the corporate seal of the City of Charlotte, North Carolina, this the 10th day of October, 2007.


[Signature]
Brenda R. Freeze, CMC, City Clerk

AN ORDINANCE TO AMEND ORDINANCE NUMBER 3606-X, THE 2007-2008 BUDGET ORDINANCE, APPROPRIATING \$150,071,059 IN 2007 GENERAL AIRPORT REVENUE BONDS AND AIRPORT DEBT SERVICE TO REIMBURSE THE CITY FOR PREVIOUSLY CONSTRUCTED AIRFIELD AND TERMINAL PROJECTS, REFUND OF PREVIOUSLY ISSUED 1999A GENERAL AIRPORT REVENUE BONDS, AND FUND EXISTING AND FUTURE CAPITAL PROJECTS.

BE IT ORDAINED, by the City Council of the City of Charlotte;

- Section 1. That the sum of \$147,565,000 is available from 2007 General Airport Revenue Bonds.
That the sum of \$1,638,985 is available from premium on the 2007 Airport Revenue Bonds.
That the sum of \$867,074 is available in the Airport Debt Service Fund.
- Section 2. That the sum of \$139,425,694 is hereby appropriated to reimburse the City for previously constructed airfield and terminal projects and fund existing and future capital projects, including: Third Parallel Runway Construction, Taxiway V Construction, West Boulevard Relocation, East Daily Parking Deck Construction, Terminal Complex Signage Upgrade, and Land Acquisition.
- Section 3. That the sum of \$8,241,745 is hereby appropriated to refund previously issued 1999A General Airport Revenue Bonds. (Principal amount refunded was \$7,950,000)
- Section 4. That the sum of \$2,403,620 is hereby appropriated to fund issuance expenses.
- Section 5. That the existence of the project may extend beyond the end of the fiscal year.
Therefore, this ordinance will remain in effect for the duration of the program and funds are to be carried forward to subsequent fiscal years until all funds are expended.
- Section 6. All ordinances in conflict with this ordinance are hereby repealed.
- Section 7. This ordinance shall be effective upon adoption.


Approved as to form:


City Attorney

CERTIFICATION

I, Brenda R. Freeze, City Clerk of the City of Charlotte, North Carolina, DO HEREBY CERTIFY that the foregoing is a true and exact copy of an Ordinance adopted by the City Council of the City of Charlotte, North Carolina, in regular session convened on the 8th day of October, 2007, the reference having been made in Minute Book 125, and recorded in full in Ordinance Book 55, Page 96.

WITNESS my hand and the corporate seal of the City of Charlotte, North Carolina, this the 10th day of October, 2007.


Brenda R. Freeze, CMC, City Clerk

ORDINANCE NO. 3704-X

O-28

AN ORDINANCE TO AMEND ORDINANCE NUMBER 3606-X , THE 2007-2008 BUDGET ORDINANCE, APPROPRIATING \$40,000 IN NORTH CAROLINA STATE UNIVERSITY GRANT FUNDS FOR PURCHASE, OPERATION, AND EVALUATION OF TWO DESIGNLINE TURBINE/ELECTRIC HYBRID BUSES.

BE IT ORDAINED, by the City Council of the City of Charlotte;

Section 1. That the sum of \$40,000 is available from North Carolina State University Grant Funds.


Section 2. That the sum of \$40,000 is hereby appropriated to the capital outlay budget of the Airport Operating Fund:
7402 - 57686

Section 3. That the existence of the project may extend beyond the end of the fiscal year.
Therefore, this ordinance will remain in effect for the duration of the program and funds are to be carried forward to subsequent fiscal years until all funds are expended.

Section 4. All ordinances in conflict with this ordinance are hereby repealed.

Section 5. This ordinance shall be effective upon adoption.

Approved as to form:



City Attorney

CERTIFICATION

I, Brenda R. Freeze, City Clerk of the City of Charlotte, North Carolina, DO HEREBY CERTIFY that the foregoing is a true and exact copy of an Ordinance adopted by the City Council of the City of Charlotte, North Carolina, in regular session convened on the 8th day of October, 2007, the reference having been made in Minute Book 125, and recorded in full in Ordinance Book 55, Page 97.

WITNESS my hand and the corporate seal of the City of Charlotte, North Carolina, this the 10th day of October, 2007.



Brenda R. Freeze, CMC, City Clerk

ORDINANCE NO. 3705-X

O-29

AN ORDINANCE TO AMEND ORDINANCE NUMBER 3606-X, THE 2007-2008 BUDGET ORDINANCE, APPROPRIATING \$600,000 FROM AIRPORT FUND BALANCE FOR A CONTRACT WITH BAKER AND ASSOCIATES FOR PROFESSIONAL DESIGN OF A DEICING SYSTEM.

BE IT ORDAINED, by the City Council of the City of Charlotte;

Section 1. That the sum of \$600,000 is available from Airport fund balance to be replaced by future General Airport Revenue Bonds.

Section 2. That the sum of \$600,000 is hereby appropriated to the Airport Capital Projects Fund:
2091 - 55401

Section 3. That the existence of the project may extend beyond the end of the fiscal year. Therefore, this ordinance will remain in effect for the duration of the program and funds are to be carried forward to subsequent fiscal years until all funds are expended.

Section 4. All ordinances in conflict with this ordinance are hereby repealed.

Section 5. This ordinance shall be effective upon adoption.

Approved as to form:



J. P. City Attorney

CERTIFICATION

I, Brenda R. Freeze, City Clerk of the City of Charlotte, North Carolina, DO HEREBY CERTIFY that the foregoing is a true and exact copy of an Ordinance adopted by the City Council of the City of Charlotte, North Carolina, in regular session convened on the 8th day of October, 2007, the reference having been made in Minute Book 125, and recorded in full in Ordinance Book 55, Page 98.

WITNESS my hand and the corporate seal of the City of Charlotte, North Carolina, this the 10th day of October, 2007.



Brenda R. Freeze, CMC, City Clerk

FOR REGISTRATION JUDITH A. GIBSON
REGISTER OF DEEDS
MECKLENBURG COUNTY, NC
2008 FEB 21 02:39 PM
BK: 23404 PG: 306-311 FEE: \$24.00
INSTRUMENT # 2008029396



ORDINANCE NO. 3706-X

ARDREY CHASE (Sally A. Patterson)

**AN ORDINANCE TO EXTEND THE CORPORATE LIMITS OF THE
CITY OF CHARLOTTE, NORTH CAROLINA**

WHEREAS, the City Council has been petitioned under G.S. 160A-31 to annex the area described below; and

WHEREAS, the City Clerk has certified the sufficiency of the petition and a public hearing on the question of this annexation was held in the Meeting Chamber of the Charlotte-Mecklenburg Government Center, 600 E. Fourth Street, Charlotte, N.C. at 7:00 p.m. on October 8, 2007 after due notice by the Charlotte Observer on September 26, 2007; and

WHEREAS, the City Council finds that the petition meets the requirements of G.S. 160A-31;

NOW, THEREFORE, BE IT ORDAINED by the City Council of the City of Charlotte, North Carolina that:

Section 1. By virtue of the authority granted by G.S. 160A-31, the following described territory is hereby annexed and made part of the City of Charlotte as of October 8, 2007 .:

LEGAL DESCRIPTION

**ARDREY CHASE
(SALLY A. PATTERSON)**

That certain tract or parcel of land situated, lying and being in Mecklenburg County, North Carolina and being more particularly described as follows:

BEGINNING at an existing pk nail located at the intersection of the centerlines of Marvin

RETURNED TO CUSTOMER

Road (SR 3635)(60' public right-of-way) and Wade Ardrey Road (SR 3630) (60' public right-of-way); and runs thence with the centerline of Wade Ardrey Road the following four (4) courses and distances: (1) North 69°19'34" East, a distance of 922.18 feet to a point; (2) with the arc of a circular curve to the right having a radius of 650.00 feet, an arc length of 284.48 feet (chord: North 81°50'47" East 282.22 feet) to a point; (3) South 85°34'13" East, a distance of 125.40 feet to a point; and (4) South 85°16'36" East, a distance of 32.23 feet to a point; thence leaving the aforesaid center line and with the line of the Existing City of Charlotte Corporate Limits (as more particularly described in Ordinance recorded in Book 20408 at Page 498), also being the common boundary line of Crosland Ardrey Crest, LLC (Deed Book 19424, Page 511; and Deed Book 19726, Page 750) the following seven (7) courses and distances: (1) South 40°27'09" West, a distance of 205.54 feet to an existing iron pin; (2) South 17°56'56" East, a distance of 191.42 feet to a point; (3) South 12°23'35" East, a distance of 351.81 feet to a point; (4) South 13°56'25" East, a distance of 157.76 feet to a point; (5) South 14°17'25" East, a distance of 341.26 feet to a point; (6) South 09°40'25" East, a distance of 80.62 feet to a point; (7) South 47°27'25" East, a distance of 65.74 feet to a point; thence leaving the aforesaid City of Charlotte Corporate Limits, but continuing with the common boundary of Ardrey Crest, LLC the following twelve (12) courses and distances: (1) South 28°41'25" East, a distance of 2.77 feet to a point; (2) North 65°24'02" East, a distance of 49.44 feet to a point; (3) South 24°35'58" East, a distance of 124.00 feet to a point; (4) South 65°24'02" West, a distance of 40.57 feet to a point; (5) South 28°41'25" East, a distance of 123.74 feet to a point; (6) South 32°33'18" East, a distance of 234.87 feet to a point; (7) South 51°19'18" East, a distance of 88.98 feet to a point; (8) South 37°46'59" East, a distance of 52.26 feet to a point; (9) South 19°10'59" East, a distance of 197.12 feet to a point; (10) South 30°08'45" East, a distance of 295.21 feet to a point; (11) South 29°18'37" East, a distance of 303.88 feet to a point; (12) South 22°30'33" East 235.92 feet to a point; thence leaving the common boundary with Ardrey Crest, LLC and running with the existing City of Charlotte limits North 34°59'05" East 965.45 feet to a point; and (21) South 25°58'42" East a distance of 325.62' to a point in the center of Six Mile Creek marking the jurisdictional limits of Union County, North Carolina, thence with the center of Six Mile Creek and the jurisdictional limits of Union County the following twenty-two (22) courses and distances: (1) South 72°50'32" West a distance of 77.14 feet to a point; (2) North 57°28'08" West a distance of 89.57 feet to a point; (3) South 13°37'02" West a distance of 133.63 feet to a point; (4) South 46°46'38" East a distance of 80.23 feet to a point; (5) South 27°14'30" West a distance of 55.27 feet to a point; (6) South 53°04'32" West a distance of 125.22 feet to a point; (7) South 43°25'53" West a distance of 188.57 feet to a point; (8) South 40°24'21" West a distance of 312.21 feet to a point in the common boundary with Centex Homes (Map Book 47, Pages 799 & 801); thence continuing with the line of Six Mile Creek and with the line of Centex Homes, (9) South 45°35'54" West, a distance of 68.31 feet to a point; (10) South 35°30'25" West, a distance of 100.79 feet to a point; (11) South 31°42'14" West, a distance of 89.59 feet to a point; (12) South 49°20'27" West, a distance of 151.87 feet to a point; (13) South 58°42'55" West, a distance of 180.78 feet to a point; (14) South 74°22'31" West, a distance of 100.19 feet to a point; (15) South 38°47'37" West, a distance of 56.19 feet to a point; (16) South 73°06'32" West, a distance of 55.91 feet to a point; (17) South 81°12'02" West, a distance of 106.72 feet to a point; (18) South 75°53'04" West, a distance of 114.52 feet to a point; (19) South 49°11'02" West, a distance of 111.81 feet to a point; (20) South 48°37'13" West, a distance of 125.01 feet to a point; (21) South 47°24'01" West, a distance of 108.76 feet to a point; and (22) South 53°06'04" West, a distance of 46.01 feet to a point in the easterly right-of-way margin of the

aforesaid Marvin Road; thence with said right-of-way margin North 36°23'51" West, a distance of 269.45 feet to a point; thence North 36°41'26" West, a distance of 328.46 feet to a point; thence with the arc of a circular curve to the right having a radius of 687.19 feet, an arc length of 27.15 feet (chord: North 10°13'12" West 27.15 feet) to a point in the line of Sally A. Patterson (Lot 3, Map Book 43, Page 363); thence continuing with the entire westerly line of Sally A. Patterson as depicted on the aforesaid map with the arc of a circular curve to the right having a radius of 687.19 feet, an arc length of 111.86 feet (chord: North 04°25'29" West 111.74 feet) to a point; thence North 00°51'25" East 180.69 feet to a point; thence North 02°39'09" West 70.54 feet to a point in the southwestern corner of Sally Patterson in the margin of the right-of-way of Marvin Road and in the common boundary of Centex Homes; thence leaving the southwestern corner of Sally Patterson and the right-of-way of Marvin Road and running North 89°08'35" West, a distance of 30.02 feet to a point in the centerline of the aforesaid Marvin Road; thence continuing with the aforesaid centerline North 02°40'11" West, a distance of 112.16 feet to a point; thence North 20°55'21" West, a distance of 157.20 feet to a point; thence North 27°36'01" West, a distance of 530.99 feet to a point; thence North 22°37'51" West, a distance of 118.44 feet to a point; thence North 20°51'59" West, a distance of 185.13 feet to a point; thence North 20°10'05" West, a distance of 224.71 feet to a point; thence North 17°19'25" West, a distance of 1,071.73 feet to a point; thence North 17°25'23" West, a distance of 217.26 feet to the POINT and PLACE OF BEGINNING.


The aforesaid property is located within the boundary of Mecklenburg County, NC only, and includes (1) a 5.138 acre tract of land located to the northeast of the existing City of Charlotte limits, and owned by Crosland Ardrey Crest, LLC; (2) all of Lot 3 [Map Book 43, Page 363] owned by Sally A. Patterson; and (3) all of Tracts 1, 2 and 3 of Centex Homes as depicted on maps recorded in Map Book 47, Pages 799 & 801.

Crosland Ardrey Crest, LLC previously submitted a portion of its property to annexation into the City of Charlotte by Ordinance No. 3244-X, a copy of which is recorded in Book 20408, Page 498 of the Mecklenburg County Public Registry. It is the intention of Ardrey Crest, LLC, as evidenced by its signature on this petition for annexation, to annex all of its remaining unannexed property lying between the existing limits of the City of Charlotte and Union County.

Section 2. Upon and after October 8, 2007, the above described territory and its citizens and property shall be subject to all debts, laws, ordinances and regulations in force in the City of Charlotte and shall be entitled to the same privileges and benefits as other parts of the City of Charlotte. Said territory shall be subject to municipal taxes according to G.S.160A-58.10.

Section 3. The Mayor of the City of Charlotte shall cause to be recorded in the office of the Register of Deeds of Mecklenburg County, and in the office of the Secretary of State at Raleigh, North Carolina, an accurate map of the annexed territory, described in Section 1 above, together with a duly certified copy of this ordinance. Such a map shall also be delivered to the County Board of Elections, as required by G.S. 163-288.1.

APPROVED AS TO FORM:




John D. [unclear] City Attorney


CERTIFICATION

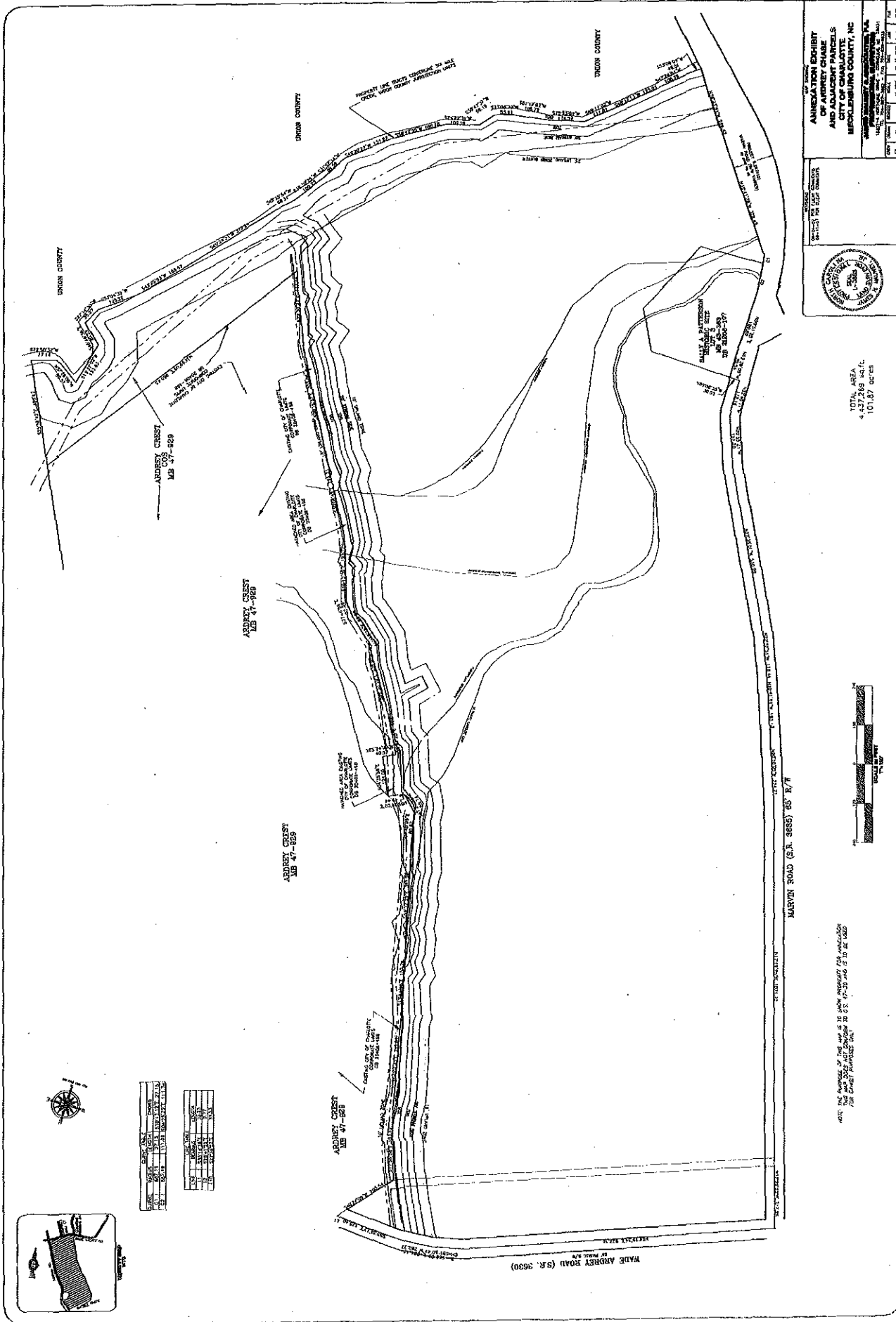
I, Brenda R. Freeze, City Clerk of the City of Charlotte, North Carolina, DO HEREBY CERTIFY that the foregoing is a true and exact copy of an Ordinance adopted by the City Council of the City of Charlotte, North Carolina, in regular session convened on the 8th day of October, 2007, the reference having been made in Minute Book 125, and recorded in full in Ordinance Book 55, Pages (99-103).

WITNESS my hand and the corporate seal of the City of Charlotte, North Carolina, this the 10th day of October, 2007.



Brenda R. Freeze, CMC, City Clerk





ORDINANCE NO. 3707-X

O-30

AN ORDINANCE TO AMEND ORDINANCE NUMBER 3606-X, THE 2007-2008 BUDGET ORDINANCE, PROVIDING AN APPROPRIATION FOR FALL CANKERWORM AERIAL SPRAY, BANDING, AND COMMUNICATIONS.

BE IT ORDAINED, by the City Council of the City of Charlotte;

Section 1. That the sum of \$2,868,000 is hereby available from the General Fund (0101) fund balance and is hereby transferred and appropriated to General Fund Non-Departmental 0101; 53229 - Cankerworms Program.

Section 2. All ordinances in conflict with this ordinance are hereby repealed.

Section 3. This ordinance shall be effective immediately.

Approved as to Form:


Sr. Dep. City Attorney

CERTIFICATION

I, Brenda R. Freeze, City Clerk of the City of Charlotte, North Carolina, DO HEREBY CERTIFY that the foregoing is a true and exact copy of an Ordinance adopted by the City Council of the City of Charlotte, North Carolina, in regular session convened on the 8th day of October, 2007, the reference having been made in Minute Book 125, and recorded in full in Ordinance Book 55, Page 104.

WITNESS my hand and the corporate seal of the City of Charlotte, North Carolina, this the 10th day of October, 2007.


Brenda R. Freeze, CMC, City Clerk



JUDITH A. GIBSON
REGISTER OF DEEDS, MECKLENBURG
COUNTY & COURTS OFFICE BUILDING
720 EAST FOURTH STREET
CHARLOTTE, NC 28202

PLEASE RETAIN YELLOW TRAILER PAGE

It is part of the recorded document, and must be submitted with original for re-recording
and/or cancellation.

Filed For Registration: 02/21/2008 02:39 PM

Book: RE 23404 Page: 306-311

Document No.: 2008029396

ORD 6 PGS \$24.00

Recorder: KAMIL COOPER



2008029396