

ORDINANCE NUMBER: 1364-X

AN ORDINANCE TO AMEND ORDINANCE NUMBER 1313-X, THE 1999-2000 BUDGET ORDINANCE, PROVIDING AN APPROPRIATION FOR THE RELOCATION OF AIRPORT PARKING LOT TO ACCOMMODATE EXPANSION OF CONCOURSE D.

BE IT ORDAINED, by the City Council of the City of Charlotte;

- Section 1. That the sum of \$2,030,000 is hereby estimated to be available from future Aviation revenue Bonds.
- Section 2. That the sum of \$2,030,000 is hereby appropriated to Aviation Capital Improvement Fund 2083; 528.27 - Employee Lot.
- Section 3. That the Finance Director is hereby authorized to advance the sum of \$2,030,000 from the Airport Discretionary Fund fund balance (7408) to project 2083; 528.27 until such time that permanent financing is arranged. Once permanent financing is arranged, the advance shall revert to its original source.
- Section 4. All ordinances in conflict with this ordinance are hereby repealed.
- Section 5. This ordinance shall be effective immediately.

Robert E. Hay
City Attorney

CERTIFICATION

I, Brenda R. Freeze, City Clerk of the City of Charlotte, North Carolina, DO HEREBY CERTIFY that the foregoing is a true and exact copy of an Ordinance adopted by the City Council of the City of Charlotte, North Carolina, in regular session convened on the 11th day of October, 1999, the reference having been made in Minute Book 114, and recorded in full in Ordinance Book 49, Page(s) 629.

WITNESS my hand and the corporate seal of the City of Charlotte, North Carolina, this the 13th day of October, 1999.

Brenda R. Freeze, CMC
Brenda R. Freeze, CMC, City Clerk

ORDINANCE NUMBER: 1365-X

AN ORDINANCE TO AMEND ORDINANCE NUMBER 1313-X, THE 1999-2000 BUDGET ORDINANCE, ESTIMATING FEDERAL GRANT REVENUES AND PROVIDING AN APPROPRIATION FOR AVIATION RAMP D EXPANSION.

BE IT ORDAINED, by the City Council of the City of Charlotte;

Section 1. That the sum of \$2,310,000 is hereby estimated to be available from the following sources:


Source	Amount
Federal Aviation Administration	\$1,732,500
Aviation Revenue Bonds	577,500
Total	\$2,310,000

Section 2. That the sum of \$2,310,000 is hereby appropriated to Aviation Capital Improvement Fund 2083; 528.29 - Ramp D Expansion.

Section 3. That the Finance Director is hereby authorized to advance the sum of \$2,310,000 from the Airport Discretionary Fund fund balance (7408) to project 2083; 528.29 until such time that permanent financing is arranged. Once permanent financing is arranged, the advance shall revert to its original source.

Section 4. All ordinances in conflict with this ordinance are hereby repealed.

Section 5. This ordinance shall be effective immediately.


City Attorney

CERTIFICATION

I, Brenda R. Freeze, City Clerk of the City of Charlotte, North Carolina, DO HEREBY CERTIFY that the foregoing is a true and exact copy of an Ordinance adopted by the City Council of the City of Charlotte, North Carolina, in regular session convened on the 11th day of October, 1999, the reference having been made in Minute Book 114, and recorded in full in Ordinance Book 49, Page(s) 630.

WITNESS my hand and the corporate seal of the City of Charlotte, North Carolina, this the 13th day of October, 1999.


Brenda R. Freeze, CMC, City Clerk

ORDINANCE NUMBER: 1366-X

0-17

AN ORDINANCE TO AMEND ORDINANCE NUMBER 1313-X, THE 1999-2000 BUDGET ORDINANCE, ESTIMATING FEDERAL GRANT REVENUES AND PROVIDING AN APPROPRIATION FOR AVIATION RAMP B EXPANSION/TAXIWAY.

BE IT ORDAINED, by the City Council of the City of Charlotte;


- Section 1. That the sum of \$41,857 is hereby estimated to be available from the Federal Aviation Administration.
- Section 2. That the sum of \$41,857 is hereby appropriated to Aviation Capital Improvement Fund 2083; 528.14 - Ramp B Expansion/Taxiway.
- Section 3. All ordinances in conflict with this ordinance are hereby repealed.
- Section 4. This ordinance shall be effective immediately.


Asst City Attorney

CERTIFICATION

I, Brenda R. Freeze, City Clerk of the City of Charlotte, North Carolina, DO HEREBY CERTIFY that the foregoing is a true and exact copy of an Ordinance adopted by the City Council of the City of Charlotte, North Carolina, in regular session convened on the 11th day of October, 1999, the reference having been made in Minute Book 114, and recorded in full in Ordinance Book 49, Page(s) 631.

WITNESS my hand and the corporate seal of the City of Charlotte, North Carolina, this the 13th day of October, 1999.


Brenda R. Freeze, CMC, City Clerk

ORDINANCE NUMBER: 1367-X

AN ORDINANCE TO AMEND ORDINANCE NUMBER 1313-X, THE 1999-2000 BUDGET ORDINANCE, ESTIMATING PASSENGER FARE, FEDERAL AND STATE GRANT REVENUES AND PROVIDING AN APPROPRIATION FOR TRANSIT SERVICES TO MECKLENBURG TOWNS.

BE IT ORDAINED, by the City Council of the City of Charlotte;


Section 1. That the sum of \$164,490 is hereby estimated to be available from the following sources:

Source	Amount
Estimated Passenger Revenues	\$69,990
Federal Job Access Grant	63,000
NCDOT Grant	31,500
Total	\$164,490

Section 2. That the sum of \$164,490 is hereby appropriated to the Metropolitan Transit Commission Operating Fund (2078).

Section 3. All ordinances in conflict with this ordinance are hereby repealed.

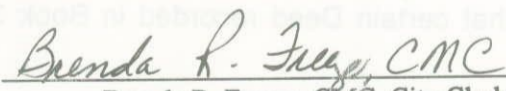
Section 4. This ordinance shall be effective immediately.


City Attorney

CERTIFICATION

I, Brenda R. Freeze, City Clerk of the City of Charlotte, North Carolina, DO HEREBY CERTIFY that the foregoing is a true and exact copy of an Ordinance adopted by the City Council of the City of Charlotte, North Carolina, in regular session convened on the 11th day of October, 1999, the reference having been made in Minute Book 114, and recorded in full in Ordinance Book 49, Page(s) 632.

WITNESS my hand and the corporate seal of the City of Charlotte, North Carolina, this the 13th day of October, 1999.


Brenda R. Freeze, CMC, City Clerk

ORDINANCE NO. 1368-X GLENHAVEN SUBDIVISION ON OLD PLANK ROAD

AN ORDINANCE TO EXTEND THE CORPORATE LIMITS OF THE CITY OF CHARLOTTE, NORTH CAROLINA

WHEREAS, the City Council of the City of Charlotte, North Carolina, has been petitioned under G.S. 160A-31, as amended, to annex the area described herein, and

WHEREAS, the City Clerk has certified the sufficiency of said petition and a public hearing on the question of this annexation was held in the CMGC Meeting Chamber, 600 E. Fourth Street, Charlotte, N.C., at 7:00 o'clock p.m., on the 11th day of October, 1999, and

WHEREAS, the City Council does hereby find as a fact that said petition meets the requirements of G.S. 160A-31, as amended.

NOW, THEREFORE, BE IT ORDAINED BY THE City Council of the City of Charlotte, North Carolina:

By virtue of the authority granted by G.S. 160A-31, as amended, the following described territory is hereby annexed and made part of the City of Charlotte, as the 25th day of October, 1999

LYING AND BEING in Paw Creek Township, Mecklenburg County, North Carolina and being more particularly described as follows:

TO FIND THE BEGINNING POINT, begin at a found No. 4 rebar in the northerly margin of the 60 foot wide right-of-way of Old Plank Road (State Road 2006), said rebar being located N 30-08-56 W 145.15 feet from Mecklenburg County Grid Coordinate Station #870 having grid coordinates of North (M)=173379.14 and East (M)=435410.045 "Lambert" (NAD 83), said No. 4 rebar further being in the easterly boundary of that certain property of Leroy and Joyce Watkins pursuant to that certain Deed recorded in Book 4758 at Page 189 in the Mecklenburg County Public Registry; thence with the easterly boundary of said Watkins property (now or formerly) N 25-00-24 E 379.53 feet to a found 1" iron pipe in the northeasterly corner of said Watkins property and in a southeasterly corner of that certain other property of Leroy and Joyce Watkins pursuant to that certain Deed recorded in Book 4940 at Page 607 in said Registry, said found 1" iron pipe being the BEGINNING POINT, thence from said Beginning Point with the easterly boundary of said Watkins property (now or formerly) N 03-05-18 W 877.84 feet to a found 3/4" pipe in a rear easterly corner of Lot 10 in Block 3 as shown on that certain map recorded in Map Book 8 at Page 217 in said Registry; thence with the rear easterly boundaries of said Lot 10 and Lots 11, 12, 13, 14, 15 and 16 in Block 3 as shown on that certain map recorded in Map Book 8 at Page 217 in said Registry N 02-44-00 E 912.20 feet to a found No. 4 rebar inside a 2" iron pipe located in the northeasterly corner of Lot 16 in Block 3 as shown on said recorded map, said No. 4 rebar further being in the southerly boundary of that certain property of Abernethy pursuant to that certain Deed recorded in Book 1501 at Page 185 in said Registry; thence with the southerly boundary of said Abernethy property (now or formerly) N 78-28-50 E 1,756.42 feet to a found 1/2" iron pipe in a westerly boundary of that certain property of John and Sarah McCall pursuant to that certain Deed recorded in Book 3145 at Page 82 in

said Registry; thence with the westerly boundary of said McCall property (now or formerly) S 00-05-23 W 929.88 feet to a found planted stone in a southwesterly corner of said McCall property and in a northeasterly corner of that certain property of James and Carol Braswell pursuant to that certain Deed recorded in Book 8635 at Page 189 in said Registry; thence with the northerly boundary of said Braswell property (now or formerly) S 82-58-11 W 615.92 feet to a found stone in the northwesterly corner of said Braswell property; thence with the westerly boundary of said Braswell property the following two (2) courses and distances as follows: (1) S 02-11-51 E 891.19 feet to a set No. 5 rebar, and (2) S 18-20-33 W 779.34 feet to a found No. 6 rebar in a northeasterly corner of that certain property of Grace Hager pursuant to that certain Deed recorded in Book 1125 at Page 466 in said Registry; thence with the northerly boundary of said Hager property (now or formerly); N 60-57-18 W 184.44 feet to a found No. 4 rebar in a northwesterly corner of said Hager property and in a northeasterly corner of that certain property of Thomas G. Smith, Jr. pursuant to that certain Deed recorded in Book 6451 at Page 47 in said Registry; thence with the northerly boundary of said Smith property (now or formerly) N 60-53-37 W 291.30 feet to a found No. 4 rebar in the northwesterly corner of said Smith property and in a northeasterly corner of Tract No. 2 described below; thence with the northerly boundary of said Tract No. 2 described below N 60-54-20 W 546.64 feet to a found 1" iron pipe in a northwesterly corner of the below-described Tract No. 2, the BEGINNING POINT, said property containing 68.283 acres, more or less, and being more particularly shown as Tract No. 1 on that certain Boundary Survey prepared by Lucas-Forman Incorporated for LandCraft Properties, Inc. dated November 16, 1998, reference to which survey is hereby made.

Handwritten signature

Brenda R. Frazier, City Clerk

CERTIFICATION

I, Brenda R. Frazier, City Clerk of the City of Charlotte, North Carolina, DO HEREBY CERTIFY that the foregoing is a true and correct copy of an Ordinance adopted by the City Council of the City of Charlotte, North Carolina, on the 11th day of October, 1999, the reference having been made in Ordinance Book 49, Page 634.

Handwritten signature

Brenda R. Frazier, City Clerk

Upon and after the 25th day of October, 19 99, the above described territory and its citizens and property shall be subject to all debts, laws, ordinances and regulations in force in the City of Charlotte and shall be entitled to the same privileges and benefits as other parts of the City of Charlotte. Said Territory shall be subject to municipal taxes in accordance with G.S. 160A-58.10.

The Mayor of the City of Charlotte shall cause to be recorded in the Office of the Register of Deeds of Mecklenburg County, and in the Office of the Secretary of State at Raleigh, North Carolina, an accurate map of the annexed territory, described in Section 1 hereof, together with a duly certified copy of this ordinance.

Adopted this 11th date of October, 19 99.

APPROVED AS TO FORM:

Robert C. Hay
City Attorney

ATTEST:

Brenda R. Freeze, CMC
City Clerk

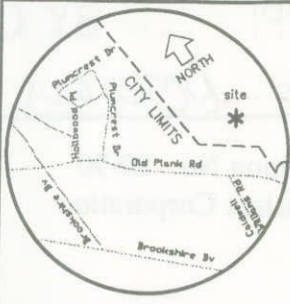
Brenda R. Freeze, CMC, City Clerk

CERTIFICATION

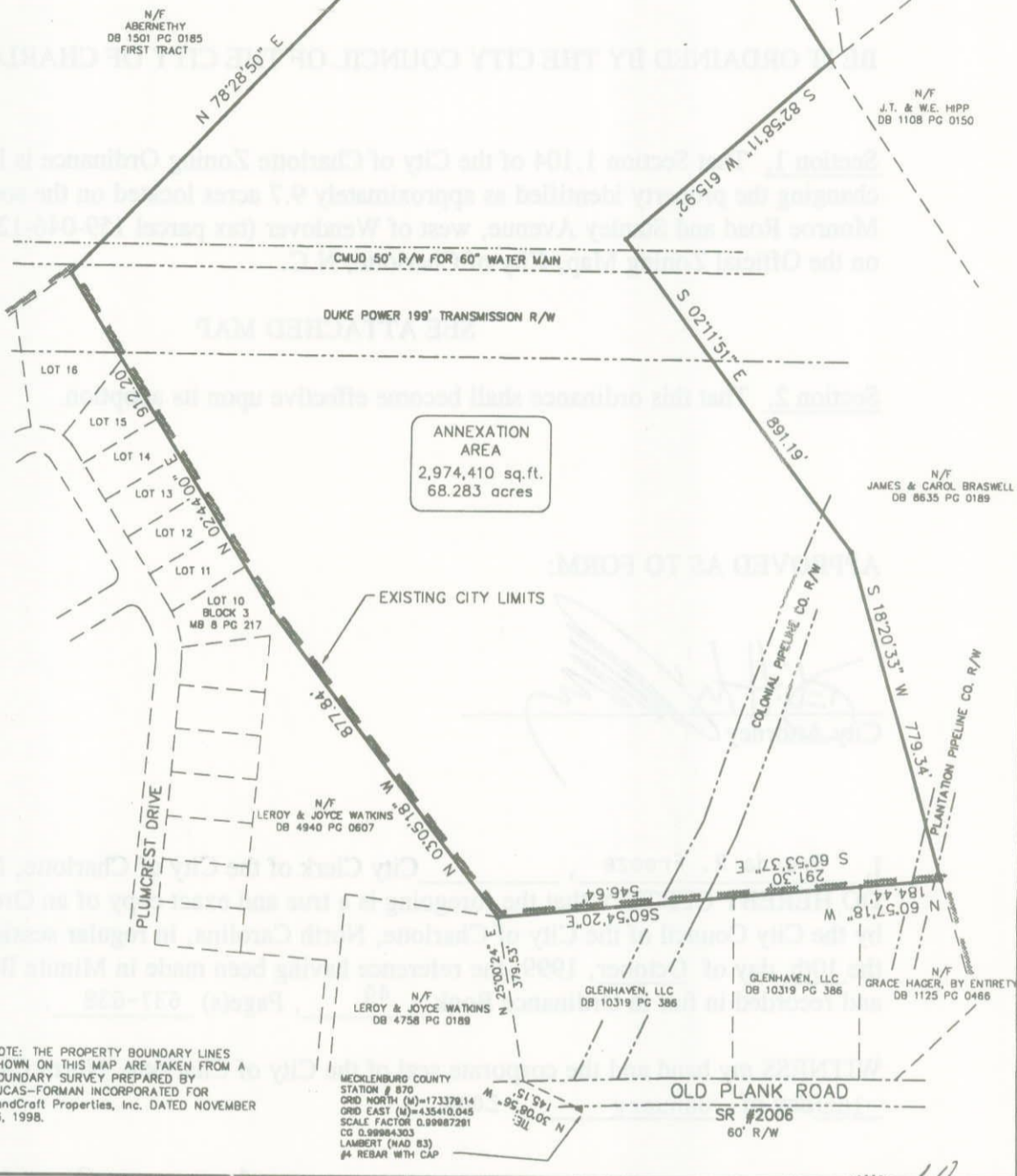
I, Brenda R. Freeze, City Clerk of the City of Charlotte, North Carolina, DO HEREBY CERTIFY that the foregoing is a true and exact copy of an Ordinance adopted by the City Council of the City of Charlotte, North Carolina, in regular session convened on the 11th day of October, 1999, the reference having been made in Minute Book 114, and recorded in full in Ordinance Book 49, Page(s) 633-636.

WITNESS my hand and the corporate seal of the City of Charlotte, North Carolina, this the 13th day of October, 1999.

Brenda R. Freeze, CMC
Brenda R. Freeze, CMC, City Clerk



VICINITY MAP
n.t.s.



NOTE: THE PROPERTY BOUNDARY LINES SHOWN ON THIS MAP ARE TAKEN FROM A BOUNDARY SURVEY PREPARED BY LUCAS-FORMAN INCORPORATED FOR LandCraft Properties, Inc. DATED NOVEMBER 16, 1998.

MECKLENBURG COUNTY
STATION # 870
GRID NORTH (N)=173379.14
GRID EAST (E)=435410.045
SCALE FACTOR 0.99987291
CG 0.99984303
LAMBERT (NAD 83)
#4 REBAR WITH CAP

SCALE: 1" = 300'

Lucas-Forman Incorporated
Land Surveying Planning & Engineering

4000 Stuart Andrew Boulevard
Charlotte, North Carolina 28217
P.O. Box 11386 28220-1386
(704) 527-6626 Fax 527-9640

ANNEXATION MAP
of
TAX PARCEL 035-155-24
Paw Creek Township, Mecklenburg County, N.C.

LOT _____ BLOCK _____ MAPBOOK _____ PAGE _____
SUBDIVISION _____
DEED REFERENCE: BOOK 10319 PAGE 386 (TRACT 1)
for
LandCraft Properties, Inc.

DATE: 6-4-99 REV. 0
DRAWN: AFF UPDATE:

SEAL
NORTH CAROLINA
PROFESSIONAL
SEAL
L-3141
LAND SURVEYOR
ARTHUR F. FORMAN

JOB# 98274AD FILE# 261