

February 24, 1986
Resolution Book 22 - Page 59

A RESOLUTION STATING THE INTENT OF THE CITY OF CHARLOTTE TO CONSIDER ANNEXATION OF THE AUTUMNWOOD AREA, AS DESCRIBED HEREIN, AND FIXING THE DATE OF PUBLIC HEARING ON THE QUESTION OF ANNEXATION.

BE IT RESOLVED by the City Council of the City of Charlotte, North Carolina:

Section 1. That it is the intent of the City Council of the City of Charlotte to consider annexation of the area known as Autumnwood as described in Exhibit A, attached hereto and incorporated herewith in this resolution, pursuant to Part 3, Article 4A, Chapter 160A of the General Statutes of North Carolina.

Section 2. That a public hearing on the question of annexing the attached described territory will be held in the Education Center, at 6:00 o'clock, P..m., Thursday, April 24, 1986, at which time plans for extending services to said territory will be explained and all persons resident or owning property in said territory and all residents of the City of Charlotte will be given an opportunity to be heard.

Section 3. That a report of plans for extending services to the attached described territory be made available for public inspection at the office of the City Clerk of the City of Charlotte in City Hall, at least thirty (30) days prior to the date of said public hearing.

Section 4. That there shall be posted in the office of the City Clerk at least thirty (30) days prior to the date of said public hearing a legible map of the area to be annexed and a list of persons holding freehold interests in property in the attached described territory who have been identified.

Section 5. That notice of said public hearing shall be given by publication in a local newspaper and by mail as required by law.

Adopted this 24th day of February, 1986.

Approved as to form:

Henry W. Cheshire Jr.
City Attorney

CERTIFICATION

I, PAT SHARKEY, City Clerk of the City of Charlotte, North Carolina, DO HEREBY CERTIFY that the foregoing is a true and exact copy of a Resolution adopted by the City Council of the City of Charlotte, North Carolina, in regular session convened on the 24th day of February, 1986, the reference having been made in Minute Book 85, and recorded in full in Resolution Book 22, at Page(s) 59-62.

WITNESS my hand and the corporate seal of the City of Charlotte, North Carolina, this the 28th day of February, 1986.

PAT SHARKEY, CITY CLERK

February 24, 1986
Resolution Book 22 - Page 60

EXHIBIT A

AUTUMNWOOD

BEGINNING at a point in the present Charlotte City limit line, said point being the northernmost rear corner of Lot 8 in Block B as shown on recorded Map Book 12, Page 463 and running thence in a southeasterly direction with the present Charlotte City limit line following along the dividing line between Lot 8 and Lot 9 in Block B as shown on said recorded Map Book 12, Page 463 as having a bearing and distance of S45-43-58E., 247.55 feet to a point in the westerly right-of-way margin of Dougherty Drive; thence continuing in a southeasterly direction with the present Charlotte City limit line, crossing Dougherty Drive S45-43-58E., approximately 70.0 feet to a point 40 feet east of and normal to the centerline of Dougherty Drive; thence in a southerly or southeasterly direction with the present Charlotte City limit line following along a line 40 feet east or north of and parallel with the centerline of Dougherty Drive approximately 1454 feet to a point, said point being located 40 feet north of and normal to the centerline of Dougherty Drive; thence in a southwesterly direction with the present Charlotte City limit line, crossing Dougherty Drive and following along the dividing line between Lot 5 and Lot 6 in Block A of Dougherty Acres as shown on recorded Map Book 12, Page 463 as having a bearing of S29-22-10W., a total distance of approximately 273 feet to a point, said point being the southeasterly rear corner of Lot 5 in Block A as shown on said recorded Map Book 12, Page 463; thence in a northwesterly direction with the present Charlotte City Limit line following along the rear lot line of Lot 5 and a portion of Lot 4 in Block A as having a bearing of N56-01W., a total distance of approximately 168 feet to the southeasterly rear corner of lot 52 in Block R of section No. 3 Charcon Heights as shown on recorded Map Book 6, Page 275; thence in a southwesterly direction with the present Charlotte City limit line following along the rear line of Lots 52 through 41 and the rear lot line of Lots 21 through 27 in Block R and the rear lot line of Lots 14 through 42 in Block L as shown on said recorded Map Book 6, Page 275 as having a bearing of S52-58W., a total distance of 1588.92 feet to a point in the northerly right-of-way margin of Kemp Street (SR 2844); thence continuing in a southwesterly direction with the present Charlotte City line crossing Kemp Street (SR 2844) S52-58W., 60.37 feet to the southeasterly corner of Lot 1 in Block K as shown on recorded Map Book 6, Page 89; thence continuing in a southwesterly direction with the present Charlotte City limit line and following along the rear lot line of Lots 1 through 36 in Block K as shown on said recorded Map Book 6, Page 89 as having a bearing of S52-58W., a total distance of 905.52 feet to a point in the northerly right-of-way of Wilson Street (SR 2936); thence continuing in a southwesterly direction with the present Charlotte City limit line crossing Wilson Street (SR 2936) S52-58W., 60.37 feet to the northeasterly corner of Lot 1 in Block C as shown on recorded Map Book 6, Page 87; thence continuing in a southwesterly direction with the present Charlotte City limit line following along the rear lot line

February 24, 1986
Resolution Book 22 - Page 61

of Lot 1 through 10 and a portion of Lot 11 in Block C as shown on said recorded Map Book 6, Page 87 as having a bearing of S52-58W., a distance of approximately 300 feet to a point, said point being the northwesterly corner of Lot as described in Deed Book 3635, Page 939; thence in a southeasterly direction with the present Charlotte City limit line following along the westerly boundary line of Lot as described in Deed Book 3635, Page 939 as having a bearing and distance of S31-09-05E., 2122.03 feet to a point in the northerly boundary line of Lot No. 3-A as shown on recorded Map Book 6, Page 235; thence in a northeasterly direction with the present Charlotte City limit line following along the northerly boundary line of Lot 3-A and the southerly boundary line of Lot as described in Deed Book 3639, Page 939 as having a bearing and distance of N31-31-53E., 120.36 feet to a point; thence continuing in a northeasterly direction with the present Charlotte City limit line following along a portion of Lot 3-A as shown on said recorded Map Book 6, Page 235 and the southerly boundary line of Lot as described in Deed Book 3635, Page 939 as having a bearing and distance of N44-39-40E., 486.65 feet to a corner of Lot as described in Deed Book 3236, Page 309 (first parcel); thence continuing in a northeasterly direction with the present Charlotte City limit line following along the northerly boundary line of lot as described in Deed Book 3236, Page 309 (first parcel) as having a bearing and distance of N43E., 1311.75 feet to a point in the westerly boundary line of Lot as described in Deed Book 3236, Page 309 (third parcel); thence in a southeasterly direction with the present Charlotte City limit line following along the westerly boundary line of Lot as described in Deed Book 3236, Page 309 (third parcel) as having a bearing and distance of S8-30E., 346.5 feet to a point, said point being the northwesterly rear corner of Lot No. 69 as shown on recorded Map Book 7, Page 399; thence in a northeasterly direction with the present Charlotte City limit line following along the northerly boundary line of Lots 69, 68, 67, 32, and 31 as shown on recorded Map Book 7, Page 399 as having a bearing and distance as follows: N66-26E., 879.42 feet to a point. N54-41E., 318.84 feet to the northwesterly corner of Lot No. 19-A in Block 1 as shown on recorded Map Book 8, Page 439; thence in a southeasterly direction with the present Charlotte City limit line following along the rear Lot line of Lots 19-A, 21 through 25 in Block 1 and crossing an unnamed street as having a bearing of S61-30-00E., a total distance of approximately 761 feet to a point, said point being located 40 feet east of and normal to the centerline of said unnamed street; thence in a southeasterly direction with the present Charlotte City limit line following along a line 40 feet east of and parallel with the centerline of said unnamed street approximately 195 feet to a point in the easterly boundary line of Lot as shown on recorded map in Deed Book 1073, Page 601, said point being located 40 feet east of and normal to the centerline of said unnamed street; thence in a southeasterly direction with the present Charlotte City limit line following along the easterly boundary line of Lot as shown on recorded Map Book above

February 24, 1986
Resolution Book 22 - Page 62

mentioned S37-00E., approximately 1220 feet to a point, said point being located 40 feet north of and normal to the centerline of Old Concord Road (SR 2939); thence in a northeasterly direction with the present Charlotte City limit line following along a line 40 feet north of and parallel with the centerline of Old Concord Road (SR 2939) approximately 547 feet to a point in the westerly boundary line of Lot as described in Deed Book 1684, Page 628, said point being located 40 feet north of and normal to the centerline of Old Concord Road (SR 2939); thence in a southeasterly direction with the present Charlotte City limit line crossing Old Concord Road (SR 2939) and following along the westerly boundary line of Lot as described in said Deed Book 1684, Page 628 as having a bearing of S41-44-33E., approximately 200 feet to a point in the centerline of the Southern Railroad; thence in a northeasterly direction with the present Charlotte City limit line following along the centerline of the Southern Railroad approximately 140 feet to a point, said point being the northeasterly corner of Lot as described in Deed Book 3726, Page 691; thence leaving the present Charlotte City limit line and running in a northeasterly direction with the proposed Charlotte City limit line following along the centerline of the Southern Railroad approximately 4,090 feet, crossing Newell-Hickory Grove Road to a point, said point being located where the centerline of the Southern Railroad intersects with a line 40 feet north of and parallel with the centerline of Rocky River Road west (SR 2840) if extended; thence in a northwesterly and/or westerly direction with the proposed Charlotte City limit line crossing Old Concord Road (SR 2939) and following along a line 40 feet north of and parallel with the centerline of Rocky River Road west (SR 2840) approximately 5,656 feet, crossing Knollwood Circle to a point, said point being located where a line 40 feet north of and parallel with the centerline of said Rocky River Road west (SR 2840) intersects with the westerly boundary line of Lot (if extended) as described in Deed Book 3796, Page 979; thence in a southwesterly direction with the proposed Charlotte City limit line crossing Rocky River Road west (SR 2840) and following along the westerly boundary line of lot as described in said Deed Book 3796, Page 979 as having a bearing of S44-02W., a total distance of approximately 875 feet to a point, said point being the northwest corner of Lot 11 in Block B as shown on recorded Map Book 12, Page 463; thence in a southwesterly direction with the proposed Charlotte City limit line following along the westerly boundary line of Lots 11, 10, 9 in Block B as shown on said recorded Map Book 12, Page 463 as having a bearing of S29-05-20W., a total distance of 396.80 feet to the point or place of BEGINNING.

February 24, 1986
Resolution Book 22 - Page 63

A RESOLUTION STATING THE INTENT OF THE CITY OF CHARLOTTE TO CONSIDER ANNEXATION OF THE DEERHURST AREA, AS DESCRIBED HEREIN, AND FIXING THE DATE OF PUBLIC HEARING ON THE QUESTION OF ANNEXATION.

BE IT RESOLVED by the City Council of the City of Charlotte, North Carolina:

Section 1. That it is the intent of the City Council of the City of Charlotte to consider annexation of the area known as Deerhurst as described in Exhibit A, attached hereto and incorporated herewith in this resolution, pursuant to Part 3, Article 4A, Chapter 160A of the General Statutes of North Carolina.

Section 2. That a public hearing on the question of annexing the attached described territory will be held in the Education Center, at 6:00 o'clock, P .m., Thursday, April 24, 1986, at which time plans for extending services to said territory will be explained and all persons resident or owning property in said territory and all residents of the City of Charlotte will be given an opportunity to be heard.

Section 3. That a report of plans for extending services to the attached described territory be made available for public inspection at the office of the City Clerk of the City of Charlotte in City Hall, at least thirty (30) days prior to the date of said public hearing.

Section 4. That there shall be posted in the office of the City Clerk at least thirty (30) days prior to the date of said public hearing a legible map of the area to be annexed and a list of persons holding freehold interests in property in the attached described territory who have been identified.

Section 5. That notice of said public hearing shall be given by publication in a local newspaper and by mail as required by law.

Adopted this 24th day of February, 1986.

Approved as to form:

Henry W. Chandler Jr.
City Attorney

CERTIFICATION

I, PAT SHARKEY, City Clerk of the City of Charlotte, North Carolina, DO HEREBY CERTIFY that the foregoing is a true and exact copy of a Resolution adopted by the City Council of the City of Charlotte, North Carolina, in regular session convened on the 24th day of February, 1986, the reference having been made in Minute Book 85, and recorded in full in Resolution Book 22, at Page(s) 63-66.

WITNESS my hand and the corporate seal of the City of Charlotte, North Carolina, this the 28th day of February, 1986.

PAT SHARKEY, CITY CLERK

February 24, 1986
Resolution Book 22 - Page 64

EXHIBIT A

DEERHURST

BEGINNING at a point in the present Charlotte City limit line, said point being located 40 feet south of and normal to the centerline of Idlewild Road (S.R. 3143), said point also being in the easterly line of Lot as described in Deed Book 3673, Page 861; thence leaving the present Charlotte City limit line and running in a southerly direction with the proposed Charlotte City limit line following along the easterly line of Lot as described in said Deed Book 3673, Page 861 S 35-26-00 W. approximately 252. feet to a point; thence in a westerly direction with the proposed Charlotte City limit line following along the southerly line of Lot as described in said Deed Book 3673, Page 861 N 70-56-00 W. 62.74 feet to a point in the easterly line of Lot as described in Deed Book 3327, Page 577; thence in a southerly direction with the proposed Charlotte City limit line following along a portion of the easterly line of Lot as described in said Deed Book 3327, Page 577 S 19-10 W. approximately 200. feet to a point, said point being the northeast corner of Lot 2 in Block 1 as shown on recorded Map Book 9, Page 431; thence continuing in a southerly direction with the proposed Charlotte City limit line following along a portion of the easterly Lot line of Lot 2 in Block 1 as shown on said recorded Map Book 9, Page 431 S. 5-28-30 W. approximately 186 feet to a point, said point being 35 feet north of and normal to the centerline of Pinestream Drive (unopened); thence in a westerly direction with the proposed Charlotte City limit line following along a line 35 feet north of and parallel with the centerline of Pinestream Drive (unopened) approximately 120 feet to a point in the westerly line of Lot 2 in Block 1 as shown on said recorded Map Book 9, Page 431, said point being 35 feet north of and normal to the centerline of Pinestream Drive (unopened); thence in a northerly direction with the proposed Charlotte City limit line following along a portion of the westerly line of Lot 2 in Block 1 as shown on said recorded Map Book 9, Page 431 N 9-50-50 E. approximately 192 feet to a point, said point being the southeast corner of Lot as described in Deed Book 3808, Page 58; thence in a westerly direction with the proposed Charlotte City limit line following along the southerly line of Lot as described in said Deed Book 3808, Page 58 N 73-53 W. 264.38 feet to a point, said point being a corner of lot as described in Deed Book 3644, Page 125, tract No. 1; thence continuing in a northwesterly direction with the proposed Charlotte City limit line following along a northerly line of Lot as described in said Deed Book 3644, Page 125, tract No. 1 as having a bearing and distance of N 74-43-00 E. 361.76 feet to a point in the easterly line of Lot as described in Deed Book 4257, Page 871; thence in a southerly direction with the proposed Charlotte City limit line following along a portion of the easterly line of Lot as described in said Deed Book 4257, Page 871 as follows: S 23-56-43 W. 544.93 feet to a point; thence S 24-36-20 W. 215.53 feet to a point, said point being the southeast corner of Lot as described in said

February 24, 1986
Resolution Book 22 - Page 65

Deed Book 4257, Page 871; thence in a westerly direction with the proposed Charlotte City limit line following along a portion of the southerly line of Lot as described in said Deed Book 4257, Page 871 N 54-13-10 W. approximately 20.0 feet to a point, said point being the northeast corner of Lot 29 in Block 1 as shown on recorded Map Book 19, Page 322; thence in a southwesterly direction with the proposed Charlotte City limit line following along the easterly Lot line of Lot 29 in Block 1, crossing Bathurst Drive and following along the easterly Lot line of Lot 59 in Block 1 as shown on said recorded Map Book 19, Page 322 as follows: S 35-02-22 W. 155.0 feet to a point; thence S 30-04-12 W. 50.24 feet to a point; thence S 35-46-50 W. 145.0 feet to a point, said point being the northeast corner of Lot 47 in Block 3 as shown on recorded Map Book 19, Page 338; thence continuing in a southwesterly direction with the proposed Charlotte City limit line following along the easterly line of Lots 47, 46 in Block 3 as shown on said recorded Map Book 19, Page 338 S 34-47-12 W. 333.43 feet to a point; thence in a northwesterly direction with the proposed Charlotte City limit line following along the southerly lot lines of Lots 46, 45, 44, 43, 42, 41, 40 in Block 3 as shown on said recorded Map Book 19, Page 338 as follows: N 77-15-00 W. 184.65 feet to a point; thence N 47-30-00 W. 328.10 feet to a point; thence N 44-00-00 W. 112.66 feet to a point in the easterly right-of-way margin of Vicksburg Road; thence continuing in a northwesterly direction, with the proposed Charlotte City limit line, crossing Vicksburg Road, approximately 50 feet to a point in the westerly right-of-way margin of Vicksburg Road; thence continuing in a northwesterly direction with the proposed Charlotte City limit line following along the southerly Lot line of Lot 26 in Block 2 as shown on said recorded Map Book 19, Page 338 N 40-00-00 W. 150 feet to a point in the easterly Lot line of Lot 15 in Block 2 as shown of said recorded Map Book 19, Page 338; thence in a southwesterly direction with the proposed Charlotte City limit line following along a portion of the easterly Lot line of Lot 15 in Block 2, the easterly Lot lines of Lots 14, 13 in Block 2 as shown on said recorded Map Book 19, Page 338 as follows: S 50-00-00 W. 74.00 feet to a point; thence S 45-00-00 W. 231.49 feet to a point; thence in a northwesterly direction with the proposed Charlotte City limit line following along the southerly Lot lines of Lots 13, 12, 11 in Block 2 as shown on said recorded Map Book 19, Page 338 as follows: N 31-00-00 W. 60.98 feet to a point; thence N 58-30-00 W. 246.05 feet to a point; thence N 50-35-44 W. 143.23 feet to a point, said point being the southeast corner of Lot as described in Deed Book 1653, Page 118; thence in a southwesterly direction with the proposed Charlotte City limit line following along the southerly line of Lot as described in said Deed Book 1653, Page 118 as having a bearing and distance of S 55-45 W. 200 feet to a point, said point being the southeast corner of Lot as described in Deed Book 3625, Page 548; thence continuing in a southwesterly direction with the proposed Charlotte City limit line following along the southerly line of Lot as described in said Deed Book 3625, Page 548 as having a

February 24, 1986
Resolution Book 22 - Page 66

bearing and distance of S 56-02 W. 291.3 feet to a point, said point being the southeast corner of Lot as described in Deed Book 1988, Page 487; thence continuing in a southwesterly direction with the proposed Charlotte City limit line following along the southerly line of Lot as described in said Deed Book 1988, Page 487 as having a bearing and distance of S 55-45 W. 210 feet to a point, said point being the southeast corner of Lot as described in Deed Book 3625, Page 542; thence continuing in a southwesterly direction with the proposed Charlotte City limit line following along the southerly line of Lot as described in said Deed Book 3625, Page 542 as having a bearing and distance of S 56-02 W. 186 feet to a point; thence in a northwesterly direction with the proposed Charlotte City limit line following along the westerly line of Lot as described in said Deed Book 3625, Page 542 as having a bearing and distance of N 62-03 W. 614.3 feet to a point, said point being the southeast corner of Lot as described in Deed Book 3625, Page 554; thence in a northwesterly direction with the proposed Charlotte City limit line following along the westerly line of Lot as described in said Deed Book 3625, Page 554 as having a bearing and distance as follows: N 62-03W. 115.6 feet to a point; thence N 46-51 W. 431.4 feet to a point, said point being the southwest corner of Lot 17 as shown on recorded Map Book 7, Page 791; thence continuing in a northwesterly direction with the proposed Charlotte City limit line following along the westerly line of Lot 17, crossing Drifter Drive and following along the westerly line of Lot 18 as shown on said recorded Map Book 7, Page 791, as having a bearing of N 50-00-00 W, a total distance of 368.3 feet to a point in or near the centerline of McAlpine Creek, said point also being in the present Charlotte City limit line; thence in a northeasterly direction with the present Charlotte City limit line, meandering with the centerline of McAlpine Creek approximately 2,100 feet to a point 40 feet south of and normal to the centerline of Idlewild Road (S.R. 3143); thence in an easterly direction with the present Charlotte City limit line following along a line 40 feet south of and parallel with the centerline of Idlewild Road (S.R. 3143) approximately 3,500 feet, crossing Drifter Drive and Bathurst Drive to the point or place of BEGINNING.

February 24, 1986
Resolution Book 22 - Page 67

A RESOLUTION STATING THE INTENT OF THE CITY OF CHARLOTTE TO CONSIDER ANNEXATION OF THE SARDIS ROAD AREA, AS DESCRIBED HEREIN, AND FIXING THE DATE OF PUBLIC HEARING ON THE QUESTION OF ANNEXATION.

BE IT RESOLVED by the City Council of the City of Charlotte, North Carolina:

Section 1. That it is the intent of the City Council of the City of Charlotte to consider annexation of the area known as Sardis Road as described in Exhibit A, attached hereto and incorporated herewith in this resolution, pursuant to Part 3, Article 4A, Chapter 160A of the General Statutes of North Carolina.

Section 2. That a public hearing on the question of annexing the attached described territory will be held in the Education Center, at 6:00 o'clock, P.m., Thursday, April 24, 1986, at which time plans for extending services to said territory will be explained and all persons resident or owning property in said territory and all residents of the City of Charlotte will be given an opportunity to be heard.

Section 3. That a report of plans for extending services to the attached described territory be made available for public inspection at the office of the City Clerk of the City of Charlotte in City Hall, at least thirty (30) days prior to the date of said public hearing.

Section 4. That there shall be posted in the office of the City Clerk at least thirty (30) days prior to the date of said public hearing a legible map of the area to be annexed and a list of persons holding freehold interests in property in the attached described territory who have been identified.

Section 5. That notice of said public hearing shall be given by publication in a local newspaper and by mail as required by law.

Adopted this 24th day of February, 1986.

Approved as to form:

Henry W. Underhill Jr.
City Attorney

CERTIFICATION

I, PAT SHARKEY, City Clerk of the City of Charlotte, North Carolina, DO HEREBY CERTIFY that the foregoing is a true and exact copy of a Resolution adopted by the City Council of the City of Charlotte, North Carolina, in regular session convened on the 24th day of February, 1986, the reference having been made in Minute Book 85, and recorded in full in Resolution Book 22, at Page(s) 67-69.

WITNESS my hand and the corporate seal of the City of Charlotte, North Carolina, this the 28th day of February, 1986.

PAT SHARKEY, CITY CLERK

February 24, 1986
Resolution Book 22 - Page 68

EXHIBIT A

SARDIS ROAD

BEGINNING at a point in the present Charlotte City limit line, said point being located 40 feet northeast of and normal to the centerline of Sardis Road (S.R. 3456), said point also being in the easterly boundary line of a lot as described in Deed Book 1262, page 100 and running thence with the present Charlotte City limit line in a northeasterly direction following along the easterly boundary line of lot as described in said Deed Book 1262, page 100 as having a bearing of N. 40-52 E. a distance of approximately 447 feet to the southeasterly rear corner of Lot 22 in Block B of the Sardis Beverly Park Subdivision as recorded in Map Book 8, page 161; thence continuing in a northeasterly direction with the present Charlotte City limit line following along the rear lot line of a portion of Lot 22 in Block B and the rear lot line of Lots 8 thru 18 and a portion of Lot 19 in Block B of the said subdivision as having a bearing of N. 38-12 E. a total distance of 1515.0 feet to a point; thence in a northwesterly direction with the present Charlotte City limit line following along the northerly boundary line of Lot 19 and 20 in Block B as shown on said recorded Map Book 8, page 161 as having a bearing of N. 34-29 W. a total distance of approximately 280 feet to a point located 40 feet south of and normal to the centerline of Sardis Road North (S.R. 3469); thence in an easterly direction with the present Charlotte City limit line following along a line 40 feet south of and parallel with the centerline of Sardis Road North (S.R. 3469) approximately 1,713 feet to a point, said point being located where the parallel line 40 feet south of the centerline of Sardis Road North (S.R. 3469) intersects with the westerly boundary line of Lot 11 in Block D as shown on recorded Map Book 17, page 556; thence in a southeasterly direction with the present Charlotte City limit line following along the westerly boundary line of Lots 11, 12, 13, 14, 15 in Block D and the westerly boundary line of Lots 16, 6, 5 in Block E as shown on said recorded Map Book 17, page 556 as having bearings and distances as follows: S. 44-24-30 E. approximately 614 feet to a point; thence S. 8-39 E. 763.76 feet to a point, said point being the southwesterly rear corner of Lot 5 in Block E as shown on recorded Map Book 17, page 556; thence in a northeasterly direction with the present Charlotte City limit line following along the southerly boundary line of Lots 5 thru 1 in Block E, the southerly boundary line of Lot 32 in Block B as shown on recorded Map Book 17, pages 457, 556, a portion of the rear lot line of Lot 8 in Block B as shown on recorded Map Book 17, page 456 as having a bearing of N. 58-48-40 E. a total distance of 814.50 feet to a point in the westerly boundary line of lot as described in Deed Book 3287, page 99; thence in a southeasterly direction with the present Charlotte City limit line following along the westerly boundary line of lot as described in said Deed Book 3287, page 99 as having a bearing and distance of S. 33-15-08 E. 814 feet to a point in the rear boundary line of Lot 12 in Block 2 as shown on recorded Map Book 18, Page 34; thence in a southwesterly direction with the present

February 24, 1986
Resolution Book 22 - Page 69

Charlotte City limit line following along the rear boundary line of a portion of Lot 12 and the rear boundary lines of Lots 11 thru 1 in Block 2 as shown on said recorded Map Book 18, page 34 as having a bearing of S. 72-26-59 W. a total distance of 1082.87 feet to a point; thence continuing in a southwesterly direction with the present Charlotte City limit line following along the westerly boundary line of Lot 1 in Block 2 and the westerly boundary line of Lot 9 in Block 1 as shown on said recorded Map Book 18, page 34 as having a bearing of S. 11-09-19 W. 306.25 feet crossing Tree Haven Drive (dead end) to the northwesterly corner of Lot 8 in Block 1 as shown on recorded Map Book 17, Page 563; thence continuing in a southwesterly direction with the present Charlotte City limit line following along the rear boundary line of Lots 8 thru 1 in Block 1 as shown on said recorded Map Book 17, Page 563 as having a bearing and distance as follows: S. 11-09-19 W. 403.75 feet to a point; thence S. 10-59-27 W. 276.58 feet to a point; thence in a southeasterly direction with the present Charlotte City limit line following along the southerly boundary line of Lot 1 in Block 1 as shown on said recorded Map Book 17, page 563 as having a bearing of S. 77-07-23 E. approximately 145 feet to a point, said point being located 10 feet west of and normal to the westerly right-of-way margin of Morning Dale Road; thence in a southerly direction with the present Charlotte City limit line following along a line 10 feet west of and parallel with the westerly right-of-way margin of Morning Dale Road approximately 1,395 feet, crossing Dulins Knob Court and Sardis Road (S.R. 3456) to a point, said point being 40 feet south of and normal to the centerline of Sardis Road (S.R. 3456); thence leaving the present Charlotte City limit line and running in a westerly direction with the proposed Charlotte City limit line following along a line 40 feet south of and parallel with the centerline of Sardis Road (S.R. 3456) approximately 420 feet to a point in the present Charlotte City limit line, said point being in the easterly boundary line of Sardis Terrace Subdivision as shown on recorded Map Book 7, Page 799, said point also being 40 feet south of and normal to the centerline of Sardis Road (S.R. 3456); thence in a northerly direction with the present Charlotte City limit line following along the extension of the easterly boundary line of Sardis Terrace Subdivision as shown on said recorded Map Book 7, Page 799, crossing Sardis Road (S.R. 3456), N 5-27 W. approximately 80 feet to a point, said point being 40 feet north of and normal to the centerline of Sardis Road (S.R. 3456); thence in a westerly direction with the present Charlotte City limit line following along a line 40 feet north of and parallel with the centerline of Sardis Road (S.R. 3456) approximately 2930 feet to the point or place of BEGINNING.

February 24, 1986
Resolution Book 22 - Page 70

A RESOLUTION STATING THE INTENT OF THE CITY OF CHARLOTTE TO CONSIDER ANNEXATION OF THE SETTLERS LANDING AREA, AS DESCRIBED HEREIN, AND FIXING THE DATE OF PUBLIC HEARING ON THE QUESTION OF ANNEXATION.

BE IT RESOLVED by the City Council of the City of Charlotte, North Carolina:

Section 1. That it is the intent of the City Council of the City of Charlotte to consider annexation of the area known as Settlers Landing as described in Exhibit A, attached hereto and incorporated herewith in this resolution, pursuant to Part 3, Article 4A, Chapter 160A of the General Statutes of North Carolina.

Section 2. That a public hearing on the question of annexing the attached described territory will be held in the Education Center, at 6:00 o'clock, P.m., Thursday, April 24, 1986, at which time plans for extending services to said territory will be explained and all persons resident or owning property in said territory and all residents of the City of Charlotte will be given an opportunity to be heard.

Section 3. That a report of plans for extending services to the attached described territory be made available for public inspection at the office of the City Clerk of the City of Charlotte in City Hall, at least thirty (30) days prior to the date of said public hearing.

Section 4. That there shall be posted in the office of the City Clerk at least thirty (30) days prior to the date of said public hearing a legible map of the area to be annexed and a list of persons holding freehold interests in property in the attached described territory who have been identified.

Section 5. That notice of said public hearing shall be given by publication in a local newspaper and by mail as required by law.

Adopted this 24th day of February, 1986.

Approved as to form:

Henry W. McQuill Jr.
City Attorney

CERTIFICATION

I, PAT SHARKEY, City Clerk of the City of Charlotte, North Carolina, DO HEREBY CERTIFY that the foregoing is a true and exact copy of a Resolution adopted by the City Council of the City of Charlotte, North Carolina, in regular session convened on the 24th day of February, 1986, the reference having been made in Minute Book 85, and recorded in full in Resolution Book 22, at Page(s) 70-72.

WITNESS my hand and the corporate seal of the City of Charlotte, North Carolina, this the 28th day of February, 1986.

PAT SHARKEY, CITY CLERK

February 24, 1986
Resolution Book 22 - Page 71

EXHIBIT A

SETTLERS LANDING

BEGINNING at a point in the present Charlotte City limit line and the present Matthews town limit line, said point being the northeast rear corner of Lot 35 in Block 1 as shown on recorded Map Book 19, Page 599; thence leaving the present Matthews town limit line and running in a southeasterly direction with the present Charlotte city limit line following along the rear lot lines of Lots 35, 36, 37, 38, 39 in Block 1, as shown on said recorded Map Book 19, Page 599, S. 19-51-34 E., 132.26 feet, S. 8-22-12 E., 403.67 feet to a point, said point being the northeast corner of Lot 49 in Block 1 as shown on recorded Map Book 19, Page 568; thence in a southeasterly direction with the present Charlotte city limit line following along the rear lot lines of Lots 49, 50 in Block 1, the rear lot lines of Lots 5 and 4 in Block 3 as shown on said recorded Map Book 19, Page 568, as having a bearing and distance as follows: S. 8-22-12 E., 73.33 feet to a point; S. 17-02-47 E., 113.0 feet to a point; S. 6-25 E., 53.83 feet, crossing Schooner Lane to a point; S. 9-41-37 E., 272.75 feet to a point; thence continuing in a southeasterly direction with the present Charlotte city limit line following along the rear lot line of Lots 3, 2, and 1 in Block 3, as shown on said recorded Map Book 19, Page 527, as having a bearing and distance as follows: S. 9-41-37 E., 70.0 feet; S. 18-15-08 E., approximately 294 feet, crossing Pineville-Matthews Road (N.C. 51) to a point, said point being located 40 feet south of and normal to the centerline of Pineville-Matthews Road (N.C. 51); thence leaving the present Charlotte city limit line and continuing in a southeasterly direction with the proposed Charlotte city limit line following along the extension of the easterly rear lot line of Lot 1 in Block 3, as shown on said recorded Map Book 19, Page 527, S. 18-15-08 E., approximately 20 feet to a point, said point being located 60 feet south of and normal to the centerline of Pineville-Matthews Road (N.C. 51); thence in an easterly direction with the proposed Charlotte city limit line following along a line 60 feet south of and parallel with the centerline of Pineville-Matthews Road (N.C. 51), approximately 1335 feet to a point in the present Matthews town limit line, said point being located where a line 60 feet south of and parallel with the centerline of Pineville-Matthews Road (N.C. 51) intersects with the easterly lot line of Lot 23 in Block 3 (if extended) as shown on recorded Map Book 20, Page 386; thence in a northerly direction with the present Matthews town limit line and the proposed Charlotte city limit line, crossing Pineville-Matthews Road (N.C. 51) and following along the easterly lot lines of Lots 23, 24, 25, 26, 27 as shown on said recorded Map Book 20, Page 386 as having a bearing of N. 11-15-07 W., a total distance of approximately 652 feet to a point, said point being the northeast corner of Lot 27 in Block 3 as shown on said recorded Map Book 20, Page 386; thence in a southwesterly direction continuing with the present Matthews town limit line and the proposed Charlotte city limit line following along the northerly line of Lot 27 in Block 3, as shown on said recorded Map Book 20, Page 386 as

February 24, 1985
Resolution Book 22 - Page 72

having a bearing and distance of S. 89-15-49 W., 133.20 feet to a point in the easterly lot line of Lot 28 in Block 3, as shown on recorded Map Book 20, Page 386; thence in a northeasterly direction with the present Matthews town limit line and the proposed Charlotte city limit line following along a portion of the easterly lot line of Lot 28 in Block 3, as shown on said recorded Map Book N. 26-49-57 E., 76.01 feet to a point; thence leaving the present Matthews town limit line and running in a northwesterly direction with the proposed Charlotte city limit line following along the northerly lot lines of Lots 28, 29 in Block 3, as shown on said recorded Map Book 20, Page 386, as having a bearing of N. 71-30 W., a total distance of 252.0 feet to a point, said point being the southeasterly corner of Lot 49 in Block 3, as shown on recorded Map Book 20, Page 234; thence in a westerly direction and continuing with the proposed Charlotte city limit line following along the easterly lot line of Lot 49 in Block 3, the easterly and northerly lot lines of Lot 50 in Block 3, the northerly and easterly lot line of Lot 51 in Block 3, the easterly lot lines of Lots 54, 55 in Block 3, as shown on said recorded Map Book 20, Page 234, as having a bearing and distance as follows: N. 16-20 W., 128.0 feet to a point; thence N. 25-30 W., 103.0 feet to a point; thence N. 76-04-30 W., 128.67 feet to a point; thence N. 63-30 W., 71.10 feet to a point; thence N. 36-20 W., 100.0 feet to a point; thence N. 24-00 W., 158.69 feet to a point in the present Matthews town limit line, said point being the northeast corner of Lot 55 in Block 3, as shown on said recorded Map Book 20, Page 234; thence in a southwesterly direction with the present Matthews town limit line and the proposed Charlotte city limit line following along the northerly lot lines of Lots 55, 56 in Block 3, as shown on said recorded Map Book 20, Page 234, the northerly lot lines of Lots 77, 78, 79 in Block 3, as shown on recorded Map Book 20, Page 49 as having a bearing of S. 74-15-23 W., a total distance of 758.55 feet to the point or place of Beginning.

February 24, 1986
Resolution Book 22 - Page 73

A RESOLUTION STATING THE INTENT OF THE CITY OF CHARLOTTE TO CONSIDER ANNEXATION OF THE ALEXANDER ROAD AREA, AS DESCRIBED HEREIN, AND FIXING THE DATE OF PUBLIC HEARING ON THE QUESTION OF ANNEXATION.

BE IT RESOLVED by the City Council of the City of Charlotte, North Carolina:

Section 1. That it is the intent of the City Council of the City of Charlotte to consider annexation of the area known as Alexander Road as described in Exhibit A, attached hereto and incorporated herewith in this resolution, pursuant to Part 3, Article 4A, Chapter 160A of the General Statutes of North Carolina.

Section 2. That a public hearing on the question of annexing the attached described territory will be held in the Education Center, at 6:00 o'clock, P.m., Thursday, April 24, 1986, at which time plans for extending services to said territory will be explained and all persons resident or owning property in said territory and all residents of the City of Charlotte will be given an opportunity to be heard.

Section 3. That a report of plans for extending services to the attached described territory be made available for public inspection at the office of the City Clerk of the City of Charlotte in City Hall, at least thirty (30) days prior to the date of said public hearing.

Section 4. That there shall be posted in the office of the City Clerk at least thirty (30) days prior to the date of said public hearing a legible map of the area to be annexed and a list of persons holding freehold interests in property in the attached described territory who have been identified.

Section 5. That notice of said public hearing shall be given by publication in a local newspaper and by mail as required by law.

Adopted this 24th day of February, 1986.

Approved as to form:

Henry W. Chapin Jr.
City Attorney

CERTIFICATION

I, PAT SHARKEY, City Clerk of the City of Charlotte, North Carolina, DO HEREBY CERTIFY that the foregoing is a true and exact copy of a Resolution adopted by the City Council of the City of Charlotte, North Carolina, in regular session convened on the 24th day of February, 1986, the reference having been made in Minute Book 85, and recorded in full in Resolution Book 22, at Page(s) 73-76.

WITNESS my hand and the corporate seal of the City of Charlotte, North Carolina, this the 28th day of February, 1986.

PAT SHARKEY, CITY CLERK

February 24, 1986
Resolution Book 22 - Page 74

EXHIBIT A

ALEXANDER ROAD

BEGINNING at a point in the present Charlotte City limit line, said point being located where a line 40 feet south of an parallel with the centerline of Alexander Road (S.R. 3436) intersects with the westerly boundary line of Tract 2 as described in Deed Book 4811, Page 134; thence leaving the present Charlotte City limit line and running in a southerly direction with the proposed Charlotte City limit line following along the westerly boundary line of Tract 2 as described in said Deed Book 4811, Page 134 as having a bearing and distance of S. 23-01-30 W. approximately 786 feet to a point in the northerly boundary line of Tract 1 as described in said Deed Book 4811, Page 134; thence in a westerly and southerly direction with the proposed Charlotte City limit line following along a portion of the northerly and a portion of the westerly boundary line of Tract 1 as described in said Deed Book 4811, Page 134 as follows: S. 73-37-40 W. 676.65 feet to a point; thence S. 18-14-03 E. 1162.00 feet to a point, said point being the southeasterly corner of Lot 31 in Block 1 as shown on Recorded Map Book 20, Page 477; thence in a westerly direction with the proposed Charlotte City limit line following along the southerly boundary line of Lots 31 through 35 and 37 in Block 1 as shown on said recorded Map Book 20, Page 477 as having a bearing and distance of S. 61-36-07 W. 1221.64 feet to a point, said point being the southeasterly corner of Tract 6 as shown on recorded Map Book 4, Page 473; thence continuing in a westerly direction with the proposed Charlotte City limit line following along the southerly boundary lines of Tract 6, and Tract 5 as shown on said recorded Map Book 4, Page 473 as having a bearing and distance of S. 58 W. a total distance of 413.0 feet to a point, said point being the southeasterly corner of Lot as described in Deed Book 3332, Page 443; thence continuing in a westerly direction with the proposed Charlotte City limit line following along the southerly line of Lot as described in said Deed Book 3332, Page 443 as having a bearing and distance of S. 56-05-50 W. 215.54 feet to a point; thence in a northerly direction with the proposed Charlotte City limit line following along a portion of the westerly line of Lot as described in said Deed Book 3332, Page 443 as having a bearing and distance of N 34-16-20 W. 355.05 feet to a point, said point being the southernmost corner of Lot 12 as shown on recorded Map Book 20, Page 647; thence continuing in a northerly direction with the proposed Charlotte City limit line following along a portion of the westerly line of Lot 12 as shown on said recorded Map Book 20, Page 647 N 29-32-17 W. 75.71 feet to a point; thence in a westerly direction with the proposed Charlotte City limit line following along the southerly line of Lot 12 thru Lot 16 as shown on said recorded Map Book 20, Page 647 S 84-17-09 W. 663.07 feet to a point, said point being the southeast corner of Lot as described in Deed Book 3676, Page 119; thence continuing in a westerly direction with the proposed Charlotte City limit line following along the southerly line of Lot as described in said

February 24, 1986
Resolution Book 22 - Page 75

Deed Book 3676, Page 119 as having a bearing and distance of S 80-12-50 W. 100.01 feet to a point, said point being the southeast corner of Lot as described in Deed Book 2180, Page 173; thence continuing in a westerly direction with the proposed Charlotte City limit line following along the southerly line of Lot as described in said Deed Book 2180, Page 173 as having a bearing and distance of S 80-08-30 W. 357.50 feet to a point, said point being the southeast corner of Lot as described in Deed Book 2043, Page 425; thence continuing in a westerly direction with the proposed Charlotte City limit line following along the southerly line of Lot as described in said Deed Book 2043, Page 425 as having a bearing of N. 87-59 W. a distance of approximately 993 feet to a point in the present Charlotte City limit line, said point being located 40 feet east of and normal to the centerline of Providence Road (N.C. 16); thence in a northerly direction with the present Charlotte City limit line following along a line 40 feet east of and parallel with the centerline of Providence Road (N.C. 16) approximately 5,582 feet crossing Alexander Road, Lynbridge Drive and Hamilton Mill Road to a point, said point being located where a line 40 feet east of and parallel with the centerline of Providence Road (N.C. 16) intersects with the centerline of McAlpine Creek; thence in an easterly direction with the present Charlotte City limit line following along the centerline of McAlpine Creek, approximately 2,100.0 feet to a point, said point being the westerly property corner of Lot 12, Block G, as shown in Map Book 7, Page 521; thence continuing with the present Charlotte City limit line following along the southerly property lines of Lots 12 through 20, Block G, in six courses, as shown in Map Book 7, Page 521, as (1) S. 64-32 E 509.4 feet, (2) S. 39-35 W. 196.1 feet, (3) S. 19-13 E. 198.0 feet, (4) N. 81-21 E. 561.20 feet, (5) S. 41-41 E. 177.84 feet, and (6) S. 38-07 E. 980.7 feet, to a point, said point being the southerly property corner of said Lot 20, Block G; thence in a southerly direction with the present Charlotte City limit line in two courses following along the easterly property line of a tract described in Deed Book 1409, Page 119, as (1) following the centerline of a branch 248.0 feet, and (2) S. 23-00 W. 1,112.15 feet, to the southeasterly corner of said tract; thence in a southerly direction with the present Charlotte City limit line following along the easterly property line of the tract described in Deed Book 1261, Page 205, having a bearing of S. 23-00 W. 533.75 feet, to the southeasterly corner of said tract; thence continuing in a southerly direction with the Present Charlotte City limit line following along the southerly extension of the easterly property line of the tract described in Deed Book 1261, Page 205, having a bearing of S. 23 W. crossing Shaftesburg Road to a point, said point being 40.0 feet south of and normal to the centerline of Shaftesburg Road; thence in a southerly direction with the present Charlotte City limit line following along a line 40 feet south of and parallel with the centerline of Shaftesburg Road, approximately 1,400.0 feet to a

February 24, 1986
Resolution Book 22 - Page 76

point, said point being 40.0 feet south of and normal to the centerline of Alexander Road; thence in a easterly direction with the present Charlotte City limit line following along a line 40 feet south of and parallel with the centerline of Alexander Road approximately 1,400 feet to the point or place of BEGINNING.

February 24, 1986
Resolution Book 22 - Page 77

A RESOLUTION STATING THE INTENT OF THE CITY OF CHARLOTTE TO CONSIDER ANNEXATION OF THE PLANTATION ROAD AREA, AS DESCRIBED HEREIN, AND FIXING THE DATE OF PUBLIC HEARING ON THE QUESTION OF ANNEXATION.

BE IT RESOLVED by the City Council of the City of Charlotte, North Carolina:

Section 1. That it is the intent of the City Council of the City of Charlotte to consider annexation of the area known as Plantation Road as described in Exhibit A, attached hereto and incorporated herewith in this resolution, pursuant to Part 3, Article 4A, Chapter 160A of the General Statutes of North Carolina.

Section 2. That a public hearing on the question of annexing the attached described territory will be held in the Education Center, at 6:00 o'clock, P.m., Thursday, April 24, 1986, at which time plans for extending services to said territory will be explained and all persons resident or owning property in said territory and all residents of the City of Charlotte will be given an opportunity to be heard.

Section 3. That a report of plans for extending services to the attached described territory be made available for public inspection at the office of the City Clerk of the City of Charlotte in City Hall, at least thirty (30) days prior to the date of said public hearing.

Section 4. That there shall be posted in the office of the City Clerk at least thirty (30) days prior to the date of said public hearing a legible map of the area to be annexed and a list of persons holding freehold interests in property in the attached described territory who have been identified.

Section 5. That notice of said public hearing shall be given by publication in a local newspaper and by mail as required by law.

Adopted this 24th day of February, 1986.

Approved as to form:

Henry W. Underhill Jr.
City Attorney

CERTIFICATION

I, PAT SHARKEY, City Clerk of the City of Charlotte, North Carolina, DO HEREBY CERTIFY that the foregoing is a true and exact copy of a Resolution adopted by the City Council of the City of Charlotte, North Carolina, in regular session convened on the 24th day of February, 1986, the reference having been made in Minute Book 85, and recorded in full in Resolution Book 22, at Page(s) 77-81.

WITNESS my hand and the corporate seal of the City of Charlotte, North Carolina, this the 28th day of February, 1986.

PAT SHARKEY, CITY CLERK

February 24, 1986
Resolution Book 22 - Page 78

EXHIBIT A

PLANTATION ROAD

BEGINNING at a point in the present Charlotte city limit line, said point being located 40 feet south of and normal to the centerline of Plantation Road, said point also being in the northerly line of Lot as described in Deed Book 2198, Page 92; thence leaving the present Charlotte city limit line and running in a northwesterly direction with the proposed Charlotte city limit line following along a line 40 feet south or southwest of and parallel with the centerline of Plantation Road approximately 155 feet, crossing Bluebell Lane to a point, said point being where a line 40 feet south or southwest of and parallel with the centerline of Plantation Road intersects with a line 40 feet north of and parallel with the centerline of Bluebell Lane; thence in a westerly direction with the proposed Charlotte city limit line following along a line 40 feet north of and parallel with the centerline of Bluebell Lane approximately 354 feet to a point in the westerly lot line of Lot 5 in Block F as shown on recorded Map Book 20, Page 343, said point being 40 feet north of and normal to the centerline of Bluebell Lane; thence in a northerly direction with the proposed Charlotte city limit line following along a portion of the westerly lot line of Lot 5 in Block F as shown on said recorded Map Book 20, Page 343, as having a bearing and distance of N. 06-32-10 E., approximately 17 feet to a point, said point being the southeasterly corner of Lot 6 in Block F as shown on said recorded Map Book 20, Page 343; thence in a northwesterly direction with the proposed Charlotte city limit line following along the southerly lot line of Lot 6 in Block F as shown on said recorded Map Book 20, Page 343, as having a bearing and distance of N. 83-27-50 W., 183.0 feet to a point, said point being the southeasterly corner of Lot 7 in Block F as shown on recorded Map Book 20, Page 342; thence continuing in a northwesterly direction with the proposed Charlotte city limit line following along the southwesterly lot lines of Lots 7 and 8 in Block F as shown on said recorded Map Book 20, Page 342, as having a bearing and distance as follows: N. 83-27-50 W., 165.0 feet to a point; thence N. 68-00 W., 200.0 feet to a point; thence N. 48-45 W., 185.31 feet to a point; thence N. 04-30 W., approximately 138.5 feet to a point, said point being located 40 feet south of and normal to Houston's Branch Road and being further described as lying in the westerly lot line of Lot 8 in Block F as shown on said recorded Map Book 20, Page 342, thence in a westerly direction with the proposed Charlotte city limit line following along a line 40 feet south of and parallel with the centerline of Houston's Branch Road 25.0 feet to a point; thence in a northerly direction with the proposed Charlotte city limit line, crossing Houston's Branch Road and following along the westerly lot lines of Lots 5 through 1 in Block H as shown on said recorded Map Book 20, Page 342, as having a bearing and distance as follows: N. 04-30 W., approximately 275 feet to a point; thence N. 77-27-10 W., 267.33 feet to a point; thence N. 29-30 W., 280.0 feet to a point;

February 24, 1986
 Resolution Book 22 - Page 79

thence N. 07-30 W., 245.0 feet to a point; thence N. 02-00 W., approximately 180 feet to a point, said point being 40 feet south of and normal to the centerline of Cedar Bird Road; thence in an easterly direction with the proposed Charlotte city limit line following along a line 40 feet south of and parallel with the centerline of Cedar Bird Road approximately 234 feet to a point; thence in a northeasterly direction with the proposed Charlotte city limit line, crossing Cedar Bird Road with a bearing and distance of N. 24-30 E. approximately 80 feet to a point, said point being located 40 feet north of and normal to the centerline of Cedar Bird Road; thence in an easterly direction with the proposed Charlotte city limit line following along a line 40 feet north of and parallel with the centerline of Cedar Bird Road approximately 73 feet to a point, said point being located where a line 40 feet north of and parallel with the centerline of Cedar Bird Road intersects with a line 40 feet west of and parallel with the centerline of Plantation Road; thence in a northerly direction with the proposed Charlotte city limit line, following along a line 40 feet west of and parallel with the centerline of Plantation Road approximately 233 feet to a point 40 feet west of and normal to the centerline of Plantation Road; thence in an easterly direction with the proposed Charlotte city limit line, crossing Plantation Road and following along the northerly and easterly lot lines of Lot 10 and a portion of the easterly lot line of Lot 8 in Block G as shown on said recorded Map Book 20, Page 342 as having a bearing and distance as follows: N. 89-27-15 E., approximately 386 feet to a point; thence S. 13-36-20 E., 369.64 feet to a point, said point being the northwesterly corner of Lot 1 in Block G as shown on recorded Map Book 20, Page 343; thence in a northeasterly direction with the proposed Charlotte city limit line following along the northerly lot line of Lot 1 in Block G and the northerly lot line of Lot 36 and 35 in Block E, crossing Maynard Road as shown on said recorded Map Book 20, Page 343 as having a bearing and distance of N. 73-46-30 E., 967.58 feet to a point, said point being in the westerly boundary line of lot as described in Deed Book 4441, Page 161; thence in a southeasterly direction with the proposed Charlotte city limit line following along a portion of the westerly line of lot as described in said Deed Book 4441, Page 161 as having a bearing and distance as follows: S. 14-08-12 E., 257.33 feet to a point; thence S. 33-55-58 E., 609.80 feet to a point, said point being the northwest corner of lot as described in Deed Book 4056, Page 781 (Tract 2); thence in an easterly direction with the proposed Charlotte city limit line following along the northerly boundary line of lot as described in said Deed Book 4056, Page 781 (Tract 2) as having a bearing and distance of N. 71-15-10 E., 720.0 feet to a point; thence continuing in an easterly direction with the proposed Charlotte city limit line following along the northerly boundary line of lot as described in said Deed Book 4056, Page 781 (Tract 1) as having a bearing and distance of N. 71-15-10 E., 295.57 feet to a point; thence with a new line in a northerly direction with the

February 24, 1986
Resolution Book 22 - Page 80

proposed Charlotte city limit line N. 5-43-16 E., approximately 581 feet to a point in the westerly boundary line of lot as described in Deed Book 2393, Page 186 (said new line being a connecting line between a corner of lot as described in Deed Book 4056, Page 781 (Tract 1) and a corner of lot as described in Deed Book 2393, Page 186); thence in a northerly direction with the proposed Charlotte city limit line following along a portion of the westerly boundary line of lot as described in said Deed Book 2393, Page 186 as having a bearing and distance of N. 4-20-40 E. 531.30 feet to a point in the southerly lot line of Lot 3 as shown on recorded Map Book 20, Page 381; thence in a westerly direction with the proposed Charlotte city limit line following along a portion of the southerly lot line of Lot 3 and the southerly lot lines of Lots 4 through 7 as shown on said Map Book 20, Page 381 as having a bearing and distance of N. 82-03 W., approximately 385 feet to a point; thence in a northerly direction with the proposed Charlotte city limit line following along the westerly lot line of Lot 7 as shown on said recorded Map Book 20, Page 381 as having a bearing and distance of N. 7-57 E., 160.0 feet to a point in the southerly right-of-way margin of Briar Ridge Drive; thence in a northeasterly direction with the proposed Charlotte city limit, crossing Briar Ridge Drive, approximately 54 feet to a point in the northerly right-of-way margin of Briar Ridge Drive, said point being the southwest corner of Lot 82 as shown on said recorded Map Book 20, Page 381; thence in a northerly direction with the proposed Charlotte city limit line following along the westerly lot line of Lot 82 as shown on said recorded Map Book 20, Page 381 as having a bearing and distance of N. 7-57 E., 210.0 feet to a point, said point being the southwesterly corner of Lot 84 as shown on recorded Map Book 20, Page 502; thence continuing in a northerly direction with the proposed Charlotte city limit line following along the westerly lot lines of Lots 84, 85, and 86 and the westerly lot lines of Lots 90, 91, and 92 as shown on said recorded Map Book 20, Page 502 as having a bearing and distance as follows: N. 7-57 E., 40.0 feet to a point; thence N. 9-49 W., 403.12 feet to a point; thence N. 2-45 W., 305.0 feet to a point; thence in an easterly direction with the proposed Charlotte city limit line following along the northerly lot lines of Lots 92, 93 and the northerly lot lines of Lots 97, 98, and 99 as shown on said recorded Map Book 20, Page 502 as having a bearing and distance as follows: N. 76-45 E., 50.0 feet to a point; thence S. 38-07-40 E., 50.0 feet to a point; thence N. 36-57-30 E., 193.49 feet to a point; thence N. 62-44-40 E., 760.02 feet to a point; thence N. 64-17-12 E., 294.04 feet to a point; thence in a southerly direction with the proposed Charlotte city limit line following along the easterly lot line of Lot 99 as shown on said recorded Map Book 20, Page 502 as having a bearing and distance as follows: S. 22-34-30 E., 174.80 feet to a point; thence S. 4-03 E., 174.59 feet to a point; thence S. 6-53 W., 57.06 feet to a point in or near the centerline of Four Mile Creek, said point being the northeasterly corner of lot as described in Deed Book 3116, Page 36; thence continuing in a southerly direction with

February 24, 1986
Resolution Book 22 - Page 81

the proposed Charlotte city limit line following along the easterly boundary line of lot as described in said Deed Book 3116, Page 36 as having a bearing and distance of S. 9-27 W., approximately 350 feet, crossing Weddington Road (S.R. 3468) to a point, said point being 40 feet south of and normal to the centerline of Weddington Road (S.R. 3468); thence in a southerly direction with the proposed Charlotte city limit line following along a line 40 feet south and/or east of the centerline of Weddington Road (S.R. 3468) approximately 2,460 feet to a point in the present Charlotte city limit line, said point being where a line 40 feet east of and parallel with the centerline of Weddington Road (S.R. 3468) intersects with the northerly lot line of lot as described in Deed Book 4348, Page 568 (if extended); thence in a northwesterly direction with the present Charlotte city limit line, crossing Weddington Road (S.R. 3468) and following along the northerly lot line of lot as described in said Deed Book 4348, Page 568 as having a bearing and distance of N. 80-49-30 W., approximately 246 feet to a point; thence in a southeasterly direction with the present Charlotte city limit line following along the westerly rear lot line of lot as described in said Deed Book 4348, Page 568 as having a bearing and distance of S. 4-58-20 E., 100.0 feet to a point, said point being the northernmost corner of Lot 6 in Block E as shown on recorded Map Book 19, Page 183; thence in a westerly direction with the present Charlotte city limit line following along the northerly rear lot lines of Lots 6, 7, 8, and 9 in Block E as shown on said recorded Map Book 19, Page 183 as having a bearing and distance as follows: N. 80-25-22 W., 28.66 feet to a point; thence S. 64-03-36 W., 315.29 feet to a point; thence S. 63-59-10 W., 526.46 feet to a point, said point being the northeasterly corner of Lot 19 in Block E as shown on recorded Map Book 19, Page 184; thence in a westerly direction with the present Charlotte city limit line following along the northerly lot line of Lot 19 and the northerly and westerly lot line of Lot 22 in Block E as shown on said recorded Map Book 19, Page 184 as having a bearing and distance as follows: S. 63-59-10 W., 615.19 feet to a point; thence N. 59-03 W., 139.45 feet to a point; thence S. 30-57 W., 300.0 feet to a point in the northerly right-of-way margin of Plantation Road, said point being the southwesterly corner of Lot 22 in Block E as shown on said recorded Map Book 19, Page 184; thence in a southwesterly direction with the present Charlotte city limit line approximately 70 feet, crossing Plantation Road, to the point or place of Beginning.

February 24, 1986
Resolution Book 22 - Page 82

A RESOLUTION STATING THE INTENT OF THE CITY OF CHARLOTTE TO CONSIDER ANNEXATION OF THE PROVIDENCE FOREST AREA, AS DESCRIBED HEREIN, AND FIXING THE DATE OF PUBLIC HEARING ON THE QUESTION OF ANNEXATION.

BE IT RESOLVED by the City Council of the City of Charlotte, North Carolina:

Section 1. That it is the intent of the City Council of the City of Charlotte to consider annexation of the area known as Providence Forest as described in Exhibit A, attached hereto and incorporated herewith in this resolution, pursuant to Part 3, Article 4A, Chapter 160A of the General Statutes of North Carolina.

Section 2. That a public hearing on the question of annexing the attached described territory will be held in the Education Center, at 6:00 o'clock, P.m., Thursday, April 24, 1986, at which time plans for extending services to said territory will be explained and all persons resident or owning property in said territory and all residents of the City of Charlotte will be given an opportunity to be heard.

Section 3. That a report of plans for extending services to the attached described territory be made available for public inspection at the office of the City Clerk of the City of Charlotte in City Hall, at least thirty (30) days prior to the date of said public hearing.

Section 4. That there shall be posted in the office of the City Clerk at least thirty (30) days prior to the date of said public hearing a legible map of the area to be annexed and a list of persons holding freehold interests in property in the attached described territory who have been identified.

Section 5. That notice of said public hearing shall be given by publication in a local newspaper and by mail as required by law.

Adopted this 24th day of February, 1986.

Approved as to form:

Henry W. Henderson Jr.
City Attorney

CERTIFICATION

I, PAT SHARKEY, City Clerk of the City of Charlotte, North Carolina, DO HEREBY CERTIFY that the foregoing is a true and exact copy of a Resolution adopted by the City Council of the City of Charlotte, North Carolina, in regular session convened on the 24th day of February, 1986, the reference having been made in Minute Book 85, and recorded in full in Resolution Book 22, at Page(s) 82-84.

WITNESS my hand and the corporate seal of the City of Charlotte, North Carolina, this the 28th day of February, 1986.

PAT SHARKEY, CITY CLERK

EXHIBIT A

PROVIDENCE FOREST

BEGINNING at a point in the present Charlotte City limit line, said point being located 40 feet south of and normal to the centerline of Kuykendall Road (S.R. 3441), said point also being located in the easterly lot line of Lot 1 in Block A as shown on recorded Map Book 19, Page 382; thence leaving the present Charlotte city limit line and running in a southerly direction with the proposed Charlotte city limit line following along the easterly lot lines of Lots 1, 3, 4 and 5 in Block A and a portion of the easterly lot line of Lot 6 in Block A as shown on said recorded Map Book 19, Page 382 as having a bearing and distance as follows: S. 7-48-00 W., approximately 316 feet to a point; thence S. 12-22-45 E., 481.03 feet to a point; thence in a northeasterly direction with the proposed Charlotte city limit line following along a portion of the northerly lot line of Lot 6 in Block A as shown on said recorded Map Book 19, Page 382, N. 70-45-30 E., 90.87 feet to a point; thence in a southeasterly direction with the proposed Charlotte city limit line following along a portion of the easterly lot line of Lot 6 in Block A and the easterly lot lines of Lots 7 through 13 in Block A as shown on said recorded Map Book 19, Page 382, S. 12-24-30 E., 749.68 feet to a point, said point being the northeasterly corner of Lot 14 in Block A as shown on recorded Map Book 20, Page 425; thence continuing in a southeasterly direction with the proposed Charlotte city limit line following along the easterly lot line of Lot 14 in Block A as shown on said recorded Map Book 20, Page 425, as having a bearing and distance of S. 12-24-30 E., 85.0 feet to a point; thence in an easterly direction with the proposed Charlotte city limit line following along a portion of the northerly lot line of Lot 15 in Block A as shown on said recorded Map Book 20, Page 425 as having a bearing and distance of N. 70-39-30 E., 262.69 feet to a point; thence in a southeasterly direction with the proposed Charlotte city limit line following along the easterly lot lines of Lots 15 through 20 in Block A as shown on said recorded Map Book 20, Page 425 as having a bearing and distance of S. 12-00-10 E., 1021.32 feet to a point; thence in a westerly direction with the proposed Charlotte city limit line following along the southerly lot lines of Lots 20 in Block A and Lot 16 in Block C as shown on said recorded Map Book 20, Page 425 as having a bearing and distance of S. 66-22-36 W., 330.38 feet to a point; thence in a northwesterly direction with the proposed Charlotte city limit line following along the westerly lot lines of Lots 16 through 9 in Block C as shown on said recorded Map Book 20, Page 425 as having a bearing and distance as follows: N. 40-48-10 W., 855.0 feet to a point; thence N. 40-44-00 W. 249.28 feet to a point, said point being the southeasterly corner of Lot 8 in Block C as shown on said recorded Map Book 19, Page 382; thence continuing in a northwesterly direction with the proposed Charlotte city limit line following along the westerly lot lines of Lots 8 through 5 in Block C, crossing Linden Forest Lane and continuing along the westerly lot line of Lot 11 in Block B as shown on said

February 24, 1986
Resolution Book 22 - Page 84

recorded Map Book 19, Page 382 as having a bearing and distance of N. 40-44-00 W., 1230.32 feet to a point, said point being the southeasterly corner of lot as described in Deed Book 4693, Page 356; thence in a westerly direction with the proposed Charlotte city limit line following along the southeasterly lot line of lot as described in said Deed Book 4693, Page 356 as having a bearing and distance as follows: S. 44-40 W., 289.1 feet to a point; thence S. 57-46 W., 231.45 feet to a point; thence S. 8-38 W., 80.3 feet to a point; thence N. 68-43 W., 50 feet to a point, said point being the southeasterly corner of lot as described in Deed Book 4990, Page 288; thence in a northwesterly direction with the proposed Charlotte city limit line following along the southerly lot line of lot as described in said Deed Book 4990, Page 288 as having a bearing and distance of N. 68-51-20 W., 400.05 feet to a point, said point being the southeasterly corner of lot as described in Deed Book 2749, Page 243; thence in a northeasterly direction with the proposed Charlotte city limit line following along the easterly lot line of lot as described in said Deed Book 2749, Page 243, as having a bearing and distance of N. 5-23-30 E., 159.76 feet to a point in the present Charlotte city limit line, said point being the southeasterly corner of lot as described in Deed Book 2749, Page 247; thence in a northerly direction with the present Charlotte city limit line, following along the easterly lot line of lot as described in said Deed Book 2749, Page 247 as having a bearing and distance of N. 5-23-30 E., 289.69 feet to a point, said point being the northeast rear corner of lot as described in said Deed Book 2749, Page 247; thence in a northerly direction and continuing with the present Charlotte city limit line following along a portion of the easterly boundary line of lot as described in Deed Book 2618, Page 259 as having a bearing and distance of N. 5-23-30 E., approximately 97 feet to a point, said point being in the easterly boundary line of lot as described in said Deed Book 2618, Page 259; thence in a northeasterly direction with the present Charlotte city limit line following along the southerly boundary line and the easterly boundary line of lot as described in Deed Book 4174, Page 990 as having a bearing and distance as follows: S. 85-48 E., 398.34 feet to a point; thence N. 6-32-30 E., approximately 484 feet to a point, said point being located 40 feet south of and normal to the centerline of Kuykendall Road (S.R. 3441); thence in an easterly direction with the present Charlotte city limit line following along a line 40 feet south of and parallel with the centerline of Kuykendall Road (S.R. 3441) approximately 1380 feet, crossing Providence Forest Lane to the point or place of Beginning.

February 24, 1986
Resolution Book 22 - Page 85

A RESOLUTION STATING THE INTENT OF THE CITY OF CHARLOTTE TO CONSIDER ANNEXATION OF THE FOUR MILE CREEK AREA, AS DESCRIBED HEREIN, AND FIXING THE DATE OF PUBLIC HEARING ON THE QUESTION OF ANNEXATION.

BE IT RESOLVED by the City Council of the City of Charlotte, North Carolina:

Section 1. That it is the intent of the City Council of the City of Charlotte to consider annexation of the area known as Four Mile Creek as described in Exhibit A, attached hereto and incorporated herewith in this resolution, pursuant to Part 3, Article 4A, Chapter 160A of the General Statutes of North Carolina.

Section 2. That a public hearing on the question of annexing the attached described territory will be held in the Education Center, at 6:00 o'clock, P.m., Thursday, April 24, 1986, at which time plans for extending services to said territory will be explained and all persons resident or owning property in said territory and all residents of the City of Charlotte will be given an opportunity to be heard.

Section 3. That a report of plans for extending services to the attached described territory be made available for public inspection at the office of the City Clerk of the City of Charlotte in City Hall, at least thirty (30) days prior to the date of said public hearing.

Section 4. That there shall be posted in the office of the City Clerk at least thirty (30) days prior to the date of said public hearing a legible map of the area to be annexed and a list of persons holding freehold interests in property in the attached described territory who have been identified.

Section 5. That notice of said public hearing shall be given by publication in a local newspaper and by mail as required by law.

Adopted this 24th day of February, 1986.

Approved as to form:

Henry W. Clendenen Jr.
City Attorney

CERTIFICATION

I, PAT SHARKEY, City Clerk of the City of Charlotte, North Carolina, DO HEREBY CERTIFY that the foregoing is a true and exact copy of a Resolution adopted by the City Council of the City of Charlotte, North Carolina, in regular session convened on the 24th day of February, 1986, the reference having been made in Minute Book 85, and recorded in full in Resolution Book 22, at Page(s) 85-89.

WITNESS my hand and the corporate seal of the City of Charlotte, North Carolina, this the 28th day of February, 1986.

PAT SHARKEY, CITY CLERK

February 24, 1986
Resolution Book 22 - Page 86

EXHIBIT A

FOUR MILE CREEK

BEGINNING at a point in the present Charlotte city limit line, said point being the southernmost rear corner of Lot 45 as shown on recorded Map Book 19, Page 529; thence leaving the present Charlotte City limit line and running in a southerly direction with the proposed Charlotte city limit line following along the westerly boundary line of Lot (common open space) as shown on recorded Map Book 21, Page 43, as having a bearing and distance of S. 4-44-34 W., 221.45 feet to a point, said point being the northwest corner of Lot 47, as shown on recorded Map Book 20, Page 443; thence continuing in a southerly direction with the proposed Charlotte city limit line following along the westerly lot line of Lot 47, crossing Fairway Ridge Road and following along the westerly lot lines of Lots 48 through Lots 63, crossing an unnamed street and following along the westerly lot line of Lot 64 as shown on said recorded Map Book 20, Page 443, as having a bearing and distance as follows: S. 4-44-34 W., 294. feet to a point; thence S. 4-32-05 W., 354.03 feet to a point; thence S. 29-14 E., 1026.5 feet to a point, said point being the northwesterly corner of Lot 65 as shown on recorded Map Book 20, Page 442; thence continuing in a southerly direction with the proposed Charlotte city limit line following along the westerly lot lines of Lots 65 through 83 as shown on said recorded Map Book 20, Page 442, as having a bearing and distance as follows: S. 29-14 E., 545.0 feet to a point; thence S. 0-48-57 W., 280.89 feet to a point; thence S. 16-47-18 E., 656.54 feet to a point in the northerly right-of-way margin of Providence Road West (S.R. 3626); thence in a southerly direction with the proposed Charlotte city limit line, crossing Providence Road West (S.R. 3626) approximately 70 feet to a point, said point being located 40 feet south of and normal to the centerline of Providence Road West (S.R. 3626); thence in an easterly direction with the proposed Charlotte city limit line following along a line 40 feet south of and parallel with the centerline of Providence Road West (S.R. 3626) approximately 1364 feet to a point in the present Charlotte city limit line, said point being located where the westerly boundary line of Lot as described in Deed Book 2339, Page 157 (if extended) intersects with a line 40 feet south of and parallel with the centerline of Providence Road West (S.R. 3626); thence in a northerly direction with the present Charlotte city limit line, crossing Providence Road West (S.R. 3626) and following along the westerly boundary line of Lot as described in said Deed Book 2339, Page 157, as having a bearing of N. 2-18 E., a distance of approximately 926 feet to a point, said point being the southeast corner of Lot 15, as shown on recorded Map Book 19, page 291; thence in a westerly direction with the present Charlotte city limit line following along the southerly lot line of Lot 15 as shown on said recorded Map Book 19, Page 291, as having a bearing and distance of N. 86-39-22 W., 155 feet to a point in the westerly right-of-way margin of Fairway Ridge Road; thence N. 55-01-57 W., 58.73 feet to a point in the easterly right-of-way margin of Fairway Ridge Road; thence

February 24, 1986
Resolution Book 22 - Page 87

in a westerly direction with the present Charlotte city limit line following along the rear lot lines of Lots 14, 13, and 12 as shown on said recorded Map Book 19, Page 291, as having a bearing and distance as follows: S. 83-10 W., 255.0 feet, N. 73-09 W., approximately 122 feet, crossing Four Mile Creek Road to a point, said point being located 40 feet west of and normal to the centerline of Four Mile Creek Road; thence in a northerly direction with the present Charlotte city limit line following along a line 40 feet west of and parallel with the centerline of Four Mile Creek Road approximately 183 feet to a point, said point being where a line 35 feet north of and parallel with the centerline of Green Tee Lane (if extended) intersects with said line 40 feet west of and parallel with the centerline of Four Mile Creek Road; thence in an easterly direction with the present Charlotte city limit line, crossing Four Mile Creek Road and following along a line 35 feet north of and parallel with Green Tee Lane, approximately 183 feet to a point in the rear lot line of Lot 11 as shown on recorded Map Book 19, Page 291, said point being located 35 feet north of and normal to the centerline of Green Tee Lane; thence in a northerly direction with the present Charlotte city limit line following along the rear lot lines of Lots 11, 10, 9, 8, 7, 6, 5, and 4, as shown on said recorded Map Book 19, Page 291, as having a bearing and distance as follows: N. 33-45-34 E., approximately 53 feet, N. 8-00-20 E., 72.41 feet; N. 6-22-05 E., 281.48 feet; N. 15-17-51 E., 277.68 feet; N. 49-30-34 E., 78.51 feet to a point, said point being the southwest rear corner of Lot 3 in Section IV as shown on recorded Map Book 19, Page 137; thence in a northerly direction with the present Charlotte city limit line following along the rear lot lines of Lots 3, 2, and 1 in Section IV, the rear lot lines of Lots 13, 12, 11, 10, 9, 8, 7, 6, 5, 4, 3, 2, and 1 in Section III as shown on said recorded Map Book 19, Page 137, as having a bearing and distance as follows: N. 10-34-44 E., 186.56 feet; N. 19-20-26 E., 921.27 feet; N. 3-09-15 E., 172.08 feet to a point, said point being the southwest rear corner of Lot 26, as shown on recorded Map Book 18, Page 276; thence in a northerly direction with the present Charlotte city limit line following along the rear lot line of Lot 26 as shown on said recorded Map Book 18, Page 276, as having a bearing and distance of N. 3-09-15 E., 10.0 feet to a point, said point being the southeast rear corner of Lot 25 as shown on said recorded Map Book 18, Page 276; thence in a northwesterly direction with the present Charlotte city limit line following along the rear lot lines of Lots 25, 24, and a portion of the rear lot line of Lot 23, as shown on said recorded Map Book 18, Page 276, as having a bearing and distance as follows: N. 82-59-36 W., 284.95 feet to a point in the easterly boundary line of a tract of land designated as Golf Course Common Area as shown on said recorded Map Book 18, Page 276; thence following along the boundary line of said tract of land designated as Golf Course Common Area in five (5) courses as follows: (1) S. 14-09-47 E., 77.73 feet; (2) N. 52-05-50 W., 124.58 feet; (3) N. 17-12-20 W., 127.71 feet; (4) N. 37-59-45 W., 164.69 feet; (5) N. 15-45-25 W., approximately 170 feet to a

February 24, 1986
Resolution Book 22 - Page 88

point in the southerly boundary of a 98.379-acre tract of land as described in Deed Book 3191, Page 417; thence in a northwesterly direction and continuing with the present Charlotte city limit line following along a portion of the southerly boundary line of the said 98.379-acre tract of land, as described in Deed Book 3191, Page 417, as having a bearing of N. 74-47-30 W., approximately 1190 feet, crossing Four Mile Creek Road to a point in the rear lot line of Lot 61 as shown on recorded Map Book 19, Page 146; thence in a southwesterly direction with the present Charlotte city limit line following along a portion of the rear lot line of Lot 61 as shown on recorded Map Book 19, page 146, as having a bearing and distance as follows: S. 49-50 W., approximately 140 feet; S. 67-35 W., 90.0 feet, said point being the southernmost rear corner of Lot 61; thence in a northwesterly direction with the present Charlotte city limit line following along a portion of the rear lot lines of Lots 61, 60 as shown on said recorded Map Book 19, Page 146, as having a bearing of N. 2-05-37 W., a distance of approximately 165 feet; thence continuing in a northwesterly direction with the present Charlotte city limit line following along a portion of the southerly boundary line of a 98.379-acre tract of land as described in Deed Book 3191, Page 417, as having a bearing of N. 74-47-30 W., a distance of approximately 150 feet to a point, said point being the southeast corner of Tract No. H as shown on recorded Map Book 4, Page 169; thence in a southwest direction with the present Charlotte city limit line following a portion of the southerly boundary line of Tract No. H, as shown on said recorded Map Book 4, Page 169 as having a bearing of S. 70-45 W., a distance of approximately 140 feet to a point in the southerly right-of-way margin of Payton Randolph Drive, said point being the northeast corner of Lot 57, as shown on recorded Map Book 19, Page 473; thence in a southerly direction with the present Charlotte city limit line following along the easterly lot line of Lot 57, as shown on said recorded Map Book 19, Page 473, as having a bearing and distance as follows: S. 34-55 E., 146.54 feet; S. 2-26-42 W., 185.0 feet to a point; thence in a southerly direction with the present Charlotte city limit line following along a portion of the rear lot line of Lot 52 and the rear lot lines of Lot 51 as shown on recorded Map Book 19, Page 529, as having a bearing and distance as follows: S. 2-25-42 W., 77.0 feet; S. 63-16-45 E., 137.46 feet; S. 21-40-00 E., 30.0 feet to a point, said point being the northeasterly rear corner of Lot 50 as shown on recorded Map Book 19, Page 610; thence in a southerly direction with the present Charlotte city limit line following along the rear lot lines of Lots 50, 49, and 48 as shown on said recorded Map Book 19, Page 610, as having a bearing and distance as follows: S. 21-40-40 E., 163.20 feet; S. 30-34-45 W., 73.76 feet; S. 0-21-26 W., 139.30 feet; S. 4-52-24 E., 85.0 feet; S. 51-10 W., 60.0 feet; thence in a northerly direction with the present Charlotte city limit line following along the westerly lot line of Lot 48, as shown on said recorded Map Book 19, Page 610, as having a bearing and distance as follows: N. 47-15 W., 160.0 feet; N. 26-20-37 W., approximately

February 24, 1986
Resolution Book 22 - Page 89

82 feet to a point, said point being 10 feet south of and normal to the southerly right-of-way margin of William Penn Lane; thence in a westerly direction with the present Charlotte city limit line following along a line 10 feet south of and parallel with the southerly right-of-way margin of William Penn Lane approximately 12 feet to a point in the easterly lot line of Lot 47 as shown on said recorded Map Book 19, Page 610, said point being located 10 feet south of and normal to the southerly right-of-way margin of William Penn Lane; thence in a southerly direction with the present Charlotte city limit line following along the easterly and the southerly lot line of Lot 47, as having a bearing and distance as follows: S. 11-57-21 E., approximately 85 feet; S. 54-45 W., 139.0 feet to a point; thence in a northwesterly direction with the present Charlotte city limit line following along the westerly lot lines of Lots 47 and 46 as shown on said recorded Map Book 19, Page 610, as having a bearing and distance of N. 60-54-30 W., 210.15 feet to a point, said point being the southeast rear corner of Lot 45 as shown on recorded Map Book 19, Page 529; thence in a northwesterly direction with the present Charlotte city limit line following along a portion of the southerly rear lot line of Lot 45 as shown on said recorded Map Book 19, Page 529, as having a bearing and distance of N. 50-54-30 W., 32.0 feet to the point or place of Beginning.

February 24, 1986
Resolution Book 22 - Page 90

A RESOLUTION STATING THE INTENT OF THE CITY OF CHARLOTTE TO CONSIDER ANNEXATION OF THE PARK ROAD/QUAIL HOLLOW AREA, AS DESCRIBED HEREIN, AND FIXING THE DATE OF PUBLIC HEARING ON THE QUESTION OF ANNEXATION.

BE IT RESOLVED by the City Council of the City of Charlotte, North Carolina:

Section 1. That it is the intent of the City Council of the City of Charlotte to consider annexation of the area known as Park Road/Quail Hollow as described in Exhibit A, attached hereto and incorporated herewith in this resolution, pursuant to Part 3, Article 4A, Chapter 160A of the General Statutes of North Carolina.

Section 2. That a public hearing on the question of annexing the attached described territory will be held in the Education Center, at 6:00 o'clock, P.m., Thursday, April 24, 1986, at which time plans for extending services to said territory will be explained and all persons resident or owning property in said territory and all residents of the City of Charlotte will be given an opportunity to be heard.

Section 3. That a report of plans for extending services to the attached described territory be made available for public inspection at the office of the City Clerk of the City of Charlotte in City Hall, at least thirty (30) days prior to the date of said public hearing.

Section 4. That there shall be posted in the office of the City Clerk at least thirty (30) days prior to the date of said public hearing a legible map of the area to be annexed and a list of persons holding freehold interests in property in the attached described territory who have been identified.

Section 5. That notice of said public hearing shall be given by publication in a local newspaper and by mail as required by law.

Adopted this 24th day of February, 1986.

Approved as to form:

Henry W. Chidester, Jr.
City Attorney

CERTIFICATION

I, PAT SHARKEY, City Clerk of the City of Charlotte, North Carolina, DO HEREBY CERTIFY that the foregoing is a true and exact copy of a Resolution adopted by the City Council of the City of Charlotte, North Carolina, in regular session convened on the 24th day of February, 1986, the reference having been made in Minute Book 85, and recorded in full in Resolution Book 22, at Page(s) 90-96.

WITNESS my hand and the corporate seal of the City of Charlotte, North Carolina, this the 28th day of February, 1986.

PAT SHARKEY, CITY CLERK

EXHIBIT A

PARK ROAD/QUAIL HOLLOW

BEGINNING at a point in the present Charlotte City limit line, said point being located where the centerline of Johnston Road (S.R. 3655) intersects with the centerline of McMullen Creek, said point also being in the present Pineville Town limit line; thence leaving the present Charlotte City limit line and running in a northwesterly direction with the proposed Charlotte City limit line and the present Pineville Town limit line following along the centerline of Johnston Road (S.R. 3655), approximately 1450 feet to a point; thence in a westerly direction with the proposed Charlotte City limit line and the present Pineville Town limit line approximately 50 feet to a point, said point being located 50 feet west of and normal to the centerline of Johnston Road (S.R. 3655); thence leaving the present Pineville Town limit line and running in a northwesterly direction with the proposed Charlotte City limit line following along a line 50 feet west of and parallel with the centerline of Johnston Road (S.R. 3655) crossing Park Road (S.R. 3687) approximately 2,000 feet to a point in the southerly lot line of Lot 18 as shown on recorded Map Book 19, Page 597, said point being 50 feet west of and normal to the centerline of Park Road (S.R. 3687); thence in a westerly direction with the proposed Charlotte City limit line following along the southerly lot lines of Lots 18 through 10 as shown on said recorded Map Book 19, Page 597 as having a bearing and distance as follows: S. 71-15-00 W. approximately 354 feet to a point; thence S. 88-02-00 W. 670.0 feet to a point; thence N. 65-30-00 W. 190.0 feet to a point, said point being the southeasterly corner of Lot 1 as shown on recorded Map Book 20, Page 389; thence continuing in a westerly direction with the proposed Charlotte City limit line following along the southerly lot line of Lot 1 and a portion of the southerly lot line of Lot 2 as shown on said recorded Map Book 20, Page 389 as having a bearing and distance as follows: N. 82-00-00 W. 170.0 feet to a point; thence N. 68-15-00 W. 77.64 feet to a point, in the southerly lot line of Lot 2 as shown on said recorded Map Book 20, Page 389; thence in a southerly direction with the proposed Charlotte City limit line following along a portion of the easterly lot line of a tract as described in Zoning Regulations Map Amendment No. 431 as having a bearing and distance of S. 30-59-00 W. 377.52 feet to a point, said point being the southeasterly corner of a tract as described in said Zoning Regulations Map Amendment No. 431; thence in a westerly direction with the proposed Charlotte City limit line following along the southwesterly lot lines of a tract as described in Section B of Zoning Regulations Map Amendment No. 322 as having a bearing and distance as follows: N. 69-30 W. 482 feet to a point; thence S. 20-50 W. 288.0 feet to a point; thence S. 62-00 W. 480.0 feet to a point; thence N. 54-45 W. 509.0 feet to a point, said point being the southwesterly corner of a tract as described in Section B of said Zoning Regulations Map Amendment No. 322; thence continuing in a westerly direction with the proposed Charlotte City limit line following along the southerly lot line of a tract

February 24, 1986
Resolution Book 22 - Page 92

as described in Deed Book 4206, Pages 120 through 124 as having a bearing and distance as follows: N. 82-06-03 W. 1027.27 feet to a point; thence S. 82-33-36 W. 990.21 feet to a point; thence N. 6-25-40 W. 662 feet to a point; thence S. 83-19 W. 165 feet to a point, in the centerline of Little Sugar Creek and being further as a southwesterly corner of a tract as described in said Deed Book 4206, Pages 120 through 124; thence in a northerly direction with the proposed Charlotte City limit line following along the westerly lot line of a tract as described in said Deed Book 4206, Pages 120 through 124 as meandering with the centerline of Little Sugar Creek approximately 4,300 feet to a point, in the present Charlotte City limit line; thence in a northerly direction with the present Charlotte City limit line following along the centerline of Sugar Creek, also being the easterly property line of tract as shown in Map Book 15, Page 241, described in five courses as (1) N. 52-48-00 E. 265.69 feet, (2) N. 37-17-32 E. 345.65 feet, (3) N. 18-25-00 E. 240.0 feet, (4) N. 7-57-42 W. 56.12 feet, and (5) N. 12-40-20 W. 274.53 feet to a point, said point being the northeasterly corner of said tract; thence in a northerly direction with the present Charlotte City limit line following along the easterly property line of lot described in Deed Book 3400, Page 405, as having a bearing of N. 22-00-40 E. 1,521.97 feet; thence in a northerly direction with the present Charlotte City limit line following along the easterly property line of Lot 10 as shown in Map Book 4, Page 469 as described in three courses as follows: (1) N. 19-00 E. 233.0 feet, (2) N. 5-15 E. 500.0 feet, and (3) N. 15-00 E. approximately 488.0 feet to a point 40.0 feet south of and normal to the centerline of Sharon Road West; thence in an easterly direction with the present Charlotte City limit line following along a line 40 feet south of and parallel with the centerline of Sharon Road West approximately 3,700.0 feet to a point at the centerline of Park Road; thence in an easterly direction with the present Charlotte City limit line following along a line 40 feet south of and parallel with the centerline of Gleneagles Road approximately 4,800.0 feet to a point, said point being the intersection of said parallel line with the southerly extension of the easterly property line of Lot 2 as shown in Map Book 12, Page 77, as having a bearing of S. 33-18-00 W.; thence in a northeasterly direction with the present Charlotte City limit line following along the easterly property line and the southerly extension of the easterly property line of said Lot 2, described as N. 33-18-00 E. approximately 430.0 feet, crossing Gleneagles Road to the northeasterly corner of said Lot 2; thence in an easterly direction with the present Charlotte City limit line following along the southerly property line of lot described in Deed Book 2907, page 597, as having a bearing of S. 41-38-50 E. approximately 26.0 feet, to the southeasterly corner of said lot; thence in a northerly direction with the present Charlotte City limit line continuing around the lot in two courses described in Deed Book 2907, Page 597, as having bearings of (1) N. 33-18 E. 166.72 feet, and (2) N. 1-17-40 E. 47.18 feet, to a

February 24, 1986
Resolution Book 22 - Page 93

northerly corner of said lot; thence in a northerly direction with the present Charlotte City limit line following along the easterly property line of lot described in Deed Book 1131, Page 220, as having a bearing of N. 34-57 E. approximately 37.0 feet to the southwesterly corner of lot described in Deed Book 2793, Page 59; thence in an easterly direction with the present Charlotte City limit line following around the property lines of the lot described in Deed Book 2793, Page 59, in three courses as (1) S. 73-36 E. 462.65 feet, (2) N. 16-24 E. 321.0 feet, and (3) N. 73-36 W. 361.5 feet, to the northwesterly corner of said lot; thence in a northerly direction with the present Charlotte City limit line following along the easterly property line of lot described in Deed Book 1131, Page 220, as having a bearing of N. 17 E. approximately 180.0 feet to the northerly corner of said lot; thence in a northerly direction with the present Charlotte City limit line following along the easterly property line of the lot described in Deed Book 2884, Page 448, as having a bearing of N. 15-58-10 E. 199.93 feet to the northerly corner of said lot; thence in a northerly direction with the present Charlotte City limit line following along the easterly property line of the lot described in Deed Book 1261, Page 277, as having a bearing of N. 2 W. 173.6 feet, to the northerly corner of said lot; thence in a northerly direction with the present Charlotte City limit line following along the easterly property line of the lot described in Deed Book 1747, Page 211, as having a bearing of N. 20-08 W. 210.0 feet to the northerly corner of said lot; thence in a westerly direction with the present Charlotte City limit line following along the northerly property line of lot described in Deed Book 1747, Page 211, as having a bearing of S. 69-52 W. to a point, said point being 40.0 feet east of and normal to the centerline of Sharon Hills Road; thence in a northerly direction with the present Charlotte City limit line following along a line parallel to the centerline of Sharon Hills Road approximately 350.0 feet to a point, said point being the intersection of said parallel line with the southerly property line of lot described in Deed Book 1114, Page 30, as having a bearing of S. 84-27 E.; thence in an easterly direction with the present Charlotte City limit line following around the property lines of lot described in Deed Book 1114, Page 30, in two courses as (1) S. 84-27 E. 450.0 feet, and (2) N. 5-60 E. 332.0 feet, to the northeasterly corner of said lot; thence in a northerly direction with the present Charlotte City limit line following along the westerly property line of Lot 1 as shown in Deed Book 1093, Page 599, having a bearing of N. 4-31 E. 315.9 feet, to the northeasterly corner of said lot; thence in a northerly direction with the present Charlotte City limit line following along the easterly property line of lot described in Deed Book 1934, Page 404, as having a bearing of N. 13-17 W. 190.0 feet to the northeasterly corner of said lot; thence in a northerly direction with the present Charlotte City limit line following along the easterly property line of lot described in Deed Book 1353, Page 460, as having a bearing of N. 13-17 W. 355.3 feet to the northeasterly corner of said lot; thence in a northerly direction with the

February 24, 1986
Resolution Book 22 - Page 94

present Charlotte City limit line following along the easterly property line of lot described in Deed Book 1313, Page 156, as having a bearing of N. 13-35 W. 439.8 feet to the northeasterly corner of said lot; thence in an easterly direction with the present Charlotte City limit line following along the easterly extension of the northerly property line of the lot described in Deed Book 1313, Page 156, as having a bearing of N. 61-54 E. to a point 30.0 feet east of and normal to the centerline of an unnamed road referred to as "an old road" in said deed; thence in a northerly direction with the present Charlotte City limit line following along a line 30 feet east of and parallel with the centerline of an unnamed road referred to as "an old road" in Deed Book 1313, Page 156, approximately 1,000.0 feet to a point, said point being the westerly extension of the southerly property line of lot described in Deed Book 2963, Page 91 as having a bearing of N. 77-23-02 E.; thence in an easterly direction with the present Charlotte City limit line following along the westerly extension of the southerly property line and the southerly property line of lot described in Deed Book 2963, Page 91, as having a bearing of N. 77-23-02 E. approximately 990.0 feet, crossing Quail Hollow Road, to the southeasterly property corner of said lot; thence in a northerly direction with the present Charlotte City limit line in three courses following around the property boundary of the tract described in Deed Book 1131, Page 230, having bearings of (1) N. 18 E. 639.0 feet, (2) S. 72 E. 1,114.0 feet, and (3) S. 13 E. approximately 332.0 feet to the northwesterly corner of tract described in Deed Book 1465, Page 79; thence in an easterly direction with the present Charlotte City limit line following around the northerly boundary of the tract described in Deed Book 1465, Page 79, in five courses as (1) N. 84-52 E. 289.56 feet, (2) S. 58-18 E. 227.97 feet, (3) S. 60-37 E. 141.70 feet, (4) S. 45-22-30 E. 1,041.0 feet, and (5) S. 74-28-30 E. approximately 1,000.0 feet, to the centerline of McMullen Creek; thence in a southwesterly direction with the present Charlotte City limit line following along the centerline of McMullen Creek 2,600.0 feet to a point, said point being the northwesterly corner of Lot 26 as shown on recorded Map Book 17, Page 294; thence in a southerly direction with the present Charlotte City limit line following along the centerline of McMullen creek and the westerly rear lot lines of Lots 26 through 20 in Block 1 as shown on said recorded Map Book 17, Page 294 as having a bearing and distance as follows: S. 11-28 W. 174.33 feet to a point; thence S. 20-44 W. 151.51 feet to a point; thence S. 13-22-40 W. 186.37 feet to a point; thence S. 32-29-30 W. 93.64 feet to a point; thence S. 0-18-50 E. 111.24 feet to a point; thence S. 19-44-40 W. 159.79 feet to a point; thence S. 13-05-30 W. 112.83 feet to a point, said point being the southwesterly corner of Lot 20 in Block 1 as shown on said recorded Map Book 17, Page 294; thence continuing in a southerly direction with the present Charlotte City limit line following along the centerline of McMullen Creek approximately 2,182 feet crossing Quail Hollow Road to a point, said point being the northwesterly corner of

February 24, 1986
Resolution Book 22 - Page 95

Lot 46 as shown on recorded Map Book 15, Page 125; thence in a southwesterly direction with the present Charlotte City limit line following along the centerline of McMullen Creek and the rear lot line of Lots 46 through 55 and 57 as shown on recorded Map Book 15, Page 125 as having a bearing and distance as follows: S. 12-43-10 W. 1113.28 feet to a point; thence S. 4-27-10 W. 368.87 feet to a point, said point being the southwesterly rear corner of Lot 57 as shown on said recorded Map Book 15, Page 125; thence in a westerly or southwesterly direction with the present Charlotte City limit line following along the centerline of McMullen Creek approximately 978 feet to a point, said point being the northeasterly corner of Lot 8 as shown on recorded Map Book 6, Page 821; thence in a westerly direction with the present Charlotte City limit line following along the centerline of McMullen Creek and the northerly boundary line of Lots 8 through 11 as shown on said recorded Map Book 6, Page 821 as having bearing and distance as follows: S. 86-07-04 W. 335.88 feet to a point; thence N. 85-10-20 W. 863.23 feet to a point; thence leaving McMullen Creek and running in a southerly direction with the present Charlotte City limit line following along the westerly boundary lines of Lots 11 through 16 as shown on said recorded Map Book 6, Page 821 as having a bearing and distance as follows: S. 16-27-48 W. 526.21 feet to a point; thence S. 43-32-56 E. 200.0 feet to a point; thence S. 7-02-10 E. 818.54 feet to a point in the northerly line of Lot as described in Deed Book 2052, Page 9; thence in a southwesterly direction with the present Charlotte City limit line following along the westerly boundary line of lot as described in said Deed Book 2052, Page 9 as having a bearing and distance as follows: S. 81-00-50 W. 151.98 feet to a point; thence S. 72-03-20 W. 84 feet to a point in the rear boundary line of Lot 21 as shown on recorded Map Book 1698, Page 511; thence in a southerly or southwesterly direction with the present Charlotte City limit line following along a portion of the rear boundary line of Lot 21 and the rear boundary lines of Lots 20 through 13 as shown on said recorded Map Book 1698, Page 511 as having a bearing and distance as follows: S. 72-02 W. 1207.37 feet to a point; thence S. 18-23 W. 298.66 feet to a point; thence in a southeasterly direction with the present Charlotte City limit line following along a portion of the rear boundary line of Lot 13, the rear boundary line of Lots 12 through 10, and a portion of the rear boundary line of Lot 9 as shown on said recorded Map Book 1698, Page 511 as having a bearing of S. 69-44 E. 650.80 feet to a point, said point being the northeast corner of Lot as described in Deed Book 2101, Page 79; thence with the present Charlotte City limit line following along the boundary line of lot as described in said Deed Book 2101, Page 79 as having a bearing and distance as follows: S. 12-03-20 W. 836.15 feet to a point; thence N. 71-42 W. 538.18 feet to a point; thence N. 82-49-20 W. 162.07 feet to a point, said point being in the northerly line of Lot as described in Deed Book 3703, Page 317; thence in a northwesterly direction with the present Charlotte City limit line following along a portion of the northerly boundary line of lot as described in said Deed Book 3703, Page 317 as having

February 24, 1986
Resolution Book 22 - Page 96

a bearing of N. 83-08 W. approximately 1,160 feet to a point; thence in a southerly direction with the present Charlotte City limit line following along the centerline of McMullen Creek and the westerly boundary line of lot as described in said Deed Book 3703, Page 317 as having a bearing and distance of S. 26 W. 38.4 feet to a point, said point being the northwesterly corner of Lot 1 in Block D as shown on recorded Map Book 7, Page 5; thence continuing in a southerly direction with the present Charlotte City limit line following along the centerline of McMullen Creek and the westerly lines of Lots 1 thru Lot 7 in Block D as shown on said recorded Map Book 7, Page 5 as having a bearing and distance of S. 26-00 W. 735.5 feet to a point, said point being the southwesterly corner of Lot 7 in Block D as shown on said recorded Map Book 7, Page 5; thence continuing in a southwesterly direction with the present Charlotte City limit line following along the centerline of McMullen Creek approximately 4,124 feet, to the point or place of BEGINNING.

February 24, 1986
Resolution Book 22 - Page 97

A RESOLUTION STATING THE INTENT OF THE CITY OF CHARLOTTE TO CONSIDER ANNEXATION OF THE FOREST PAWTUCKETT AREA, AS DESCRIBED HEREIN, AND FIXING THE DATE OF PUBLIC HEARING ON THE QUESTION OF ANNEXATION.

BE IT RESOLVED by the City Council of the City of Charlotte, North Carolina:

Section 1. That it is the intent of the City Council of the City of Charlotte to consider annexation of the area known as Forest Pawtuckett as described in Exhibit A, attached hereto and incorporated herewith in this resolution, pursuant to Part 3, Article 4A, Chapter 160A of the General Statutes of North Carolina.

Section 2. That a public hearing on the question of annexing the attached described territory will be held in the Education Center, at 6:00 o'clock, P.m., Thursday, April 24, 1986, at which time plans for extending services to said territory will be explained and all persons resident or owning property in said territory and all residents of the City of Charlotte will be given an opportunity to be heard.

Section 3. That a report of plans for extending services to the attached described territory be made available for public inspection at the office of the City Clerk of the City of Charlotte in City Hall, at least thirty (30) days prior to the date of said public hearing.

Section 4. That there shall be posted in the office of the City Clerk at least thirty (30) days prior to the date of said public hearing a legible map of the area to be annexed and a list of persons holding freehold interests in property in the attached described territory who have been identified.

Section 5. That notice of said public hearing shall be given by publication in a local newspaper and by mail as required by law.

Adopted this 24th day of February, 1986.

Approved as to form:

Henry W. Cheshire Jr.
City Attorney

CERTIFICATION

I, PAT SHARKEY, City Clerk of the City of Charlotte, North Carolina, DO HEREBY CERTIFY that the foregoing is a true and exact copy of a Resolution adopted by the City Council of the City of Charlotte, North Carolina, in regular session convened on the 24th day of February, 1986, the reference having been made in Minute Book 85, and recorded in full in Resolution Book 22, at Page(s) 97-100.

WITNESS my hand and the corporate seal of the City of Charlotte, North Carolina, this the 28th day of February, 1986.

PAT SHARKEY, CITY CLERK

February 24, 1986
Resolution Book 22 - Page 98

EXHIBIT A

FOREST PAWTUCKET

BEGINNING at a point in the present Charlotte City limit line, said point being the southwesterly corner of Lot 63 as shown on recorded Map Book 5, Page 213, said point also being an easterly corner of Lot as described in Deed Book 2330, Page 48 (tract No. 3); thence leaving the present Charlotte City limit line and running in a southeasterly direction with the proposed Charlotte City limit line following along the easterly boundary line of Lot as described in said Deed Book 2330, Page 48 (tract No. 3) as having a bearing and distance of S.6-35-30E., 403.19 feet to a point; thence in a southwesterly direction with the proposed Charlotte City limit line following along a portion of the southerly boundary line of Lot as described in said Deed Book 2330, Page 48 (tract No. 3) as having a bearing and distance of S79-51-30W., 659.66 feet to a point, said point being the southernmost corner of Lot as described in said Deed Book 2330, Page 48 (tract No. 3); thence with a new line in a southeasterly direction with the proposed Charlotte City limit line S8-54-34E., approximately 673.4 feet to a point in the present Charlotte City limit line, said point being a westerly corner of a 123.388 acre tract of land as shown on recorded Map Book 17, page 39 (said new line being a connecting line between the southernmost corner of Lot as described in Deed Book 2330, Page 48 (tract No. 3) and a westerly corner of a 123.388 acre tract of land as shown on recorded Map Book 17, Page 39); thence in an easterly direction with the present Charlotte City limit line following along the boundary lines of Lot as shown on said recorded Map Book 17, Page 39 in two (2) courses as having a bearing and distance as follows: (1) S75-42-35E., 100.0 feet. (2) N34-17-25E., 145.0 feet to the northeasterly corner of Lot as described in Deed Book 3510, Page 343; thence in a southeasterly direction with the present Charlotte City limit line following along the northerly boundary line of said Lot as having a bearing and distance as follows: S55-42-35E., 214.87 feet to a point. S18-55-43E., approximately 1162 feet to a point 40 feet north of and normal to the centerline of Pawtucket Road; thence in a southwesterly direction with the present Charlotte City limit line following along a line 40 feet north of and parallel with the centerline of Pawtucket Road approximately 109 feet to a point, said point being where the 40 foot parallel line intersects with the westerly boundary line (if extended) of Lot 11 in Block 26 as shown on recorded Map Book 17, Page 576; thence in a southeasterly direction with the present Charlotte City limit line following along said extended line and the westerly boundary line of Lot 11 in Block 26 crossing Pawtucket Road as having a bearing of S.18-55-42E., 220 feet to a point; thence in a northerly direction with the present Charlotte City limit line following along the rear Lot lines of Lots 11 thru 16 in Block 26, as shown on recorded Map Book 17, Page 576, in four (4) courses as having a bearing and distance as follows: (1) N.71-04-18E., 42.0 feet. (2) N.18-55-42W., 15.0 feet. (3) N.71-04-18E., 462.0 feet to a point in the westerly right-of-way margin of Thorn Bluff Road. (4) Thence in a southeasterly direction following along the westerly right-of-way margin of

February 24, 1986
Resolution Book 22 - Page 99

said road S18-55-42E., 15.0 feet to the northeasterly corner of Lot as described in Deed Book 2370, Page 211; thence continuing in a southeasterly direction with the present Charlotte City limit line following along the easterly boundary line as described in Deed Book 2370, Page 211 as having a bearing and distance of S6-43-00E., 350.8 feet to a point in the northerly boundary line of lot as described in Deed Book 1228, Page 487; thence in an easterly direction with the present Charlotte City limit line following along the northerly boundary line of said Lot as described in Deed Book 1228, Page 487 as having a bearing and distance of S84-37-00E., approximately 314.0 feet to a point, said point being the northeasterly corner of Lot as described in Deed Book 1228, Page 487; thence with a new line with the present Charlotte City limit line in a southeasterly direction approximately 500 feet to the northwesterly rear corner of Lot 10 in Block 20 of the Forest Pawtucket subdivision as recorded in Map Book 15, Page 357, (said new line being a connecting line between the northeasterly corner of Lot as described in Deed Book 1228, Page 487 and the northwesterly rear corner of Lot 10 in Block 20 as recorded in Map Book 15, Page 357); thence with the northerly boundary line of Lot 10 in Block 20 as recorded in said Map Book with the present Charlotte City limit line N78-57-01E., approximately 140 feet to a point 40 feet west of and normal to the centerline of Sullins Road; thence in a northerly direction with the present Charlotte City limit line following along a line 40 feet west of and parallel with the centerline of Sullins Road approximately 8 feet to a point; thence in an easterly direction with the present Charlotte City limit line crossing Sullins Road and following along the rear lot line of Lot 40 in Block 18 as shown on recorded Map Book 15, Page 357 as having a bearing of N.78-57E., approximately 136.6 feet to a point; thence with the present Charlotte City limit line following along the rear lot line of Lot 39 in Block 18 N.68-09-58E., 92.31 feet to the northwesterly rear corner of lot 38 in Block 18 as shown on recorded Map Book 15, Page 357; thence in a northerly direction with the present Charlotte City limit line following along the boundary lines of Lots as described in Deed Books 1703, Page 33, 1970, Page 119 as having a bearing and distance as follows: N.48-39W., 130.50 feet to a point. N.25-43E., 58.0 feet to a point. N.29-09W., 390.3 feet to a point. N.10-30W., 27.5 feet to a point near the centerline of Sullins Road (S.R. 1621); thence in a westerly direction with the present Charlotte City limit line 40 feet more or less to a point; thence in a northerly direction with the present Charlotte City limit line following along a line 40 feet west of and parallel with the centerline of Sullins Road (S.R. 1621) approximately 2530 feet to a point in the southerly boundary line of Lot 1 as shown on recorded Map Book 6, Page 507, said point being 40 feet west of and normal to the centerline of Sullins Road; thence in a westerly direction with the present Charlotte City limit line following along the southerly boundary line of Lot 1 as recorded in said Map Book 6, Page 507 as having

February 24, 1986
Resolution Book 22 - Page 100

a bearing and distance as follows: N83-19W., approximately 321.0 feet to a point. S85-55W., 401.80 feet to the southeasterly corner of Lot as described in Deed Book 3828, Page 688; thence continuing in a westerly direction with the present Charlotte City limit line following along the southerly boundary line of said Lot as having a bearing of S85-53W., 347.50 feet to a point on or near the centerline of Sharpes Circle (S.R. 1670); thence in a southerly direction with present Charlotte City limit line approximately 40 feet to a point; thence in a westerly direction with the present Charlotte City limit line following along a line 40 feet south of and parallel with the centerline of Sharpes Circle (S.R. 1670) approximately 673 feet to a point; thence in a northerly direction with the present Charlotte City limit line following along a line 40 feet west of and parallel with the centerline of Walton Road (S.R. 1622) approximately 50 feet to a point in the southerly boundary line of Lot 63 as shown on recorded Map Book 5, Page 213, said point being 40 feet west of and normal to the centerline of Walton Road (S.R. 1622); thence in a westerly direction with the present Charlotte City limit line following along the southerly boundary line of Lot 63 as shown on said recorded Map Book 5, Page 213, as having a bearing of S89-11W., approximately 295 feet to the point or place of BEGINNING.

February 24, 1986
Resolution Book 22 - Page 101

A RESOLUTION STATING THE INTENT OF THE CITY OF CHARLOTTE TO CONSIDER ANNEXATION OF THE COULWOOD OAKS AREA, AS DESCRIBED HEREIN, AND FIXING THE DATE OF PUBLIC HEARING ON THE QUESTION OF ANNEXATION.

BE IT RESOLVED by the City Council of the City of Charlotte, North Carolina:

Section 1. That it is the intent of the City Council of the City of Charlotte to consider annexation of the area known as Coulwood Oaks as described in Exhibit A, attached hereto and incorporated herewith in this resolution, pursuant to Part 3, Article 4A, Chapter 160A of the General Statutes of North Carolina.

Section 2. That a public hearing on the question of annexing the attached described territory will be held in the Education Center, at 6:00 o'clock, P.m., Thursday, April 24, 1986, at which time plans for extending services to said territory will be explained and all persons resident or owning property in said territory and all residents of the City of Charlotte will be given an opportunity to be heard.

Section 3. That a report of plans for extending services to the attached described territory be made available for public inspection at the office of the City Clerk of the City of Charlotte in City Hall, at least thirty (30) days prior to the date of said public hearing.

Section 4. That there shall be posted in the office of the City Clerk at least thirty (30) days prior to the date of said public hearing a legible map of the area to be annexed and a list of persons holding freehold interests in property in the attached described territory who have been identified.

Section 5. That notice of said public hearing shall be given by publication in a local newspaper and by mail as required by law.

Adopted this 24th day of February, 1986.

Approved as to form:

Henry W. Chuderski Jr.
City Attorney

CERTIFICATION

I, PAT SHARKEY, City Clerk of the City of Charlotte, North Carolina, DO HEREBY CERTIFY that the foregoing is a true and exact copy of a Resolution adopted by the City Council of the City of Charlotte, North Carolina, in regular session convened on the 24th day of February, 1986, the reference having been made in Minute Book 85, and recorded in full in Resolution Book 22, at Page(s) 101-103.

WITNESS my hand and the corporate seal of the City of Charlotte, North Carolina, this the 28th day of February, 1986.

PAT SHARKEY, CITY CLERK

February 24, 1986
Resolution Book 22 - Page 104

A RESOLUTION STATING THE INTENT OF THE CITY OF CHARLOTTE TO CONSIDER ANNEXATION OF THE BEATTIES FORD ROAD AREA, AS DESCRIBED HEREIN, AND FIXING THE DATE OF PUBLIC HEARING ON THE QUESTION OF ANNEXATION.

BE IT RESOLVED by the City Council of the City of Charlotte, North Carolina:

Section 1. That it is the intent of the City Council of the City of Charlotte to consider annexation of the area known as Beatties Ford Road as described in Exhibit A, attached hereto and incorporated herewith in this resolution, pursuant to Part 3, Article 4A, Chapter 160A of the General Statutes of North Carolina.

Section 2. That a public hearing on the question of annexing the attached described territory will be held in the Education Center, at 6:00 o'clock, P.m., Thursday, April 24, 1986, at which time plans for extending services to said territory will be explained and all persons resident or owning property in said territory and all residents of the City of Charlotte will be given an opportunity to be heard.

Section 3. That a report of plans for extending services to the attached described territory be made available for public inspection at the office of the City Clerk of the City of Charlotte in City Hall, at least thirty (30) days prior to the date of said public hearing.

Section 4. That there shall be posted in the office of the City Clerk at least thirty (30) days prior to the date of said public hearing a legible map of the area to be annexed and a list of persons holding freehold interests in property in the attached described territory who have been identified.

Section 5. That notice of said public hearing shall be given by publication in a local newspaper and by mail as required by law.

Adopted this 24th day of February, 1986.

Approved as to form:

Henry W. Underhill Jr.
City Attorney

CERTIFICATION

I, PAT SHARKEY, City Clerk of the City of Charlotte, North Carolina, DO HEREBY CERTIFY that the foregoing is a true and exact copy of a Resolution adopted by the City Council of the City of Charlotte, North Carolina, in regular session convened on the 24th day of February, 1986, the reference having been made in Minute Book 85, and recorded in full in Resolution Book 22, at Page(s) 104-106.

WITNESS my hand and the corporate seal of the City of Charlotte, North Carolina, this the 28th day of February, 1986.

PAT SHARKEY, CITY CLERK

February 24, 1986
Resolution Book 22 - Page 105

EXHIBIT A

BEATTIES FORD ROAD

BEGINNING at a point in the present Charlotte City limit line, said point being where the easterly line of Lot 11 thru 7 in Block D (if extended) as shown on recorded Map Book 3, Page 282, intersects with the southerly right-of-way margin of Interstate 85 (U.S. Hwy. 29 By-Pass); thence leaving the present Charlotte City limit line and running in a northeasterly direction with the proposed Charlotte City limit line, crossing Interstate 85 (U.S. Hwy. 29 By-Pass), and following along the easterly Lot lines of Lot 11 thru Lot 7 in Block D and crossing Wilson Avenue as shown on said recorded Map Book 3, Page 282 as having a bearing of N 10 E. approximately 500 feet to a point in the northerly right-of-way margin of Wilson Avenue; thence continuing in a northeasterly direction with the proposed Charlotte City limit line following along the easterly boundary line as shown on recorded Map Book 3, Page 82 as having a bearing of N 12 E. approximately 735 feet, crossing "A" Avenue East, to a point; thence in a northwesterly direction with the proposed Charlotte City limit line following along the easterly boundary line as shown on said recorded Map Book 3, Page 82 as having a bearing and distance of N 61-15 W. 190 feet to a point on "B" Avenue East; thence continuing in a northwesterly direction with the proposed Charlotte City limit line crossing "B" Avenue East and following along the easterly boundary line of Lot 48 in Block F and the easterly boundary line of Lot 96 in Block F as shown on recorded Map Book 3, Page 565 as having a bearing of N 12-45 W. a total distance of approximately 386 feet, crossing "C" Avenue East, to a point, said point being 25 feet north of and normal to the centerline of "C" Avenue East; thence in a westerly direction with the proposed Charlotte City limit line following along a line 25 feet north of and parallel with the centerline of "C" Avenue East approximately 1641 feet, crossing Beatties Ford Road (S.R. 2074), to a point in the present Charlotte City limit line, said point being in the easterly margin of Beatties Ford Road (S.R. 2074); thence in a southeasterly direction with the present Charlotte City limit line following along the westerly margin of Beatties Ford Road (S.R. 2074) with the arc of a curve to the left with a radius of 117.76 feet, an approximate distance of 80 feet; thence continuing in a southeasterly direction with the present Charlotte City limit line following along said margin of Beatties Ford Road (S.R. 2074) S 17-33-20 E. 378.07 feet; thence in a northwesterly direction with the present Charlotte City limit line N 88-11-30 W. 203.44 feet to a point in the line (now or formerly) of Piedmont Natural Gas Company, recorded in Deed Book 876, Page 50; thence with the present Charlotte City limit line following along the lines of Piedmont Natural Gas Company in four (4) courses as follows: (1) N 17-24-10 W. 365.52 feet; thence (2) N 87-29-20 W. 741.96 feet; thence (3) S 17-26-40 E. 398.14 feet; thence (4) S 62-07-30 E. 496.56 feet to a point in the northerly right-of-way of Hoskins Road (S.R. 1718); thence in a northwesterly direction with the present Charlotte City limit

February 24, 1986
Resolution Book 22 - Page 106

line S 2-46-55 W. 10 feet to a point in Hoskins Road (S.R. 1718); thence in a northwesterly direction with the present Charlotte City limit line and with Hoskins Road (S.R. 1718) N 85-22-05 W. 207.11 feet to a point in the centerline of Hoskins Road (S.R. 1718) said point being the intersection of the centerline of an unnamed road (if extended) with the centerline of Hoskins Road (S.R. 1718); thence in a southerly direction with the present Charlotte City limit line following the centerline of said unnamed road and crossing Interstate 85 (U.S. Hwy. 29 By-Pass) S 1-28-50 W. approximately 1505 feet to a point in the southerly right-of-way of Interstate 85 (U.S. Hwy. 29 By-Pass); thence in an easterly direction with present Charlotte City limit line following along the various courses of the southerly margin of the right-of-way of Interstate 85 (U.S. Hwy. 29 By-Pass) crossing Beatties Ford Road (S.R. 2074) approximately 2,300 feet to the point or place of BEGINNING.

February 24, 1986
Resolution Book 22 - Page 107

A RESOLUTION STATING THE INTENT OF THE CITY OF CHARLOTTE TO CONSIDER ANNEXATION OF THE MINERAL SPRINGS/UNIVERSITY RESEARCH PARK AREA, AS DESCRIBED HEREIN, AND FIXING THE DATE OF PUBLIC HEARING ON THE QUESTION OF ANNEXATION.

BE IT RESOLVED by the City Council of the City of Charlotte, North Carolina:

Section 1. That it is the intent of the City Council of the City of Charlotte to consider annexation of the area known as Mineral Springs/University Research Park as described in Exhibit A, attached hereto and incorporated herewith in this resolution, pursuant to Part 3, Article 4A, Chapter 160A of the General Statutes of North Carolina.

Section 2. That a public hearing on the question of annexing the attached described territory will be held in the Education Center, at 6:00 o'clock, P.m., Thursday, April 24, 1986, at which time plans for extending services to said territory will be explained and all persons resident or owning property in said territory and all residents of the City of Charlotte will be given an opportunity to be heard.

Section 3. That a report of plans for extending services to the attached described territory be made available for public inspection at the office of the City Clerk of the City of Charlotte in City Hall, at least thirty (30) days prior to the date of said public hearing.

Section 4. That there shall be posted in the office of the City Clerk at least thirty (30) days prior to the date of said public hearing a legible map of the area to be annexed and a list of persons holding freehold interests in property in the attached described territory who have been identified.

Section 5. That, no resolution of consideration having been adopted by the City Council which includes all of the territory described in Exhibit A, any ordinance annexing said territory must provide that the effective date of the annexation shall be at least one year from the date of passage of the annexation ordinance.

Section 6. That notice of said public hearing shall be given by publication in a local newspaper and by mail as required by law.

Adopted this 24th day of February, 1986.

Approved as to form:

Henry W. Underhill Jr.
City Attorney

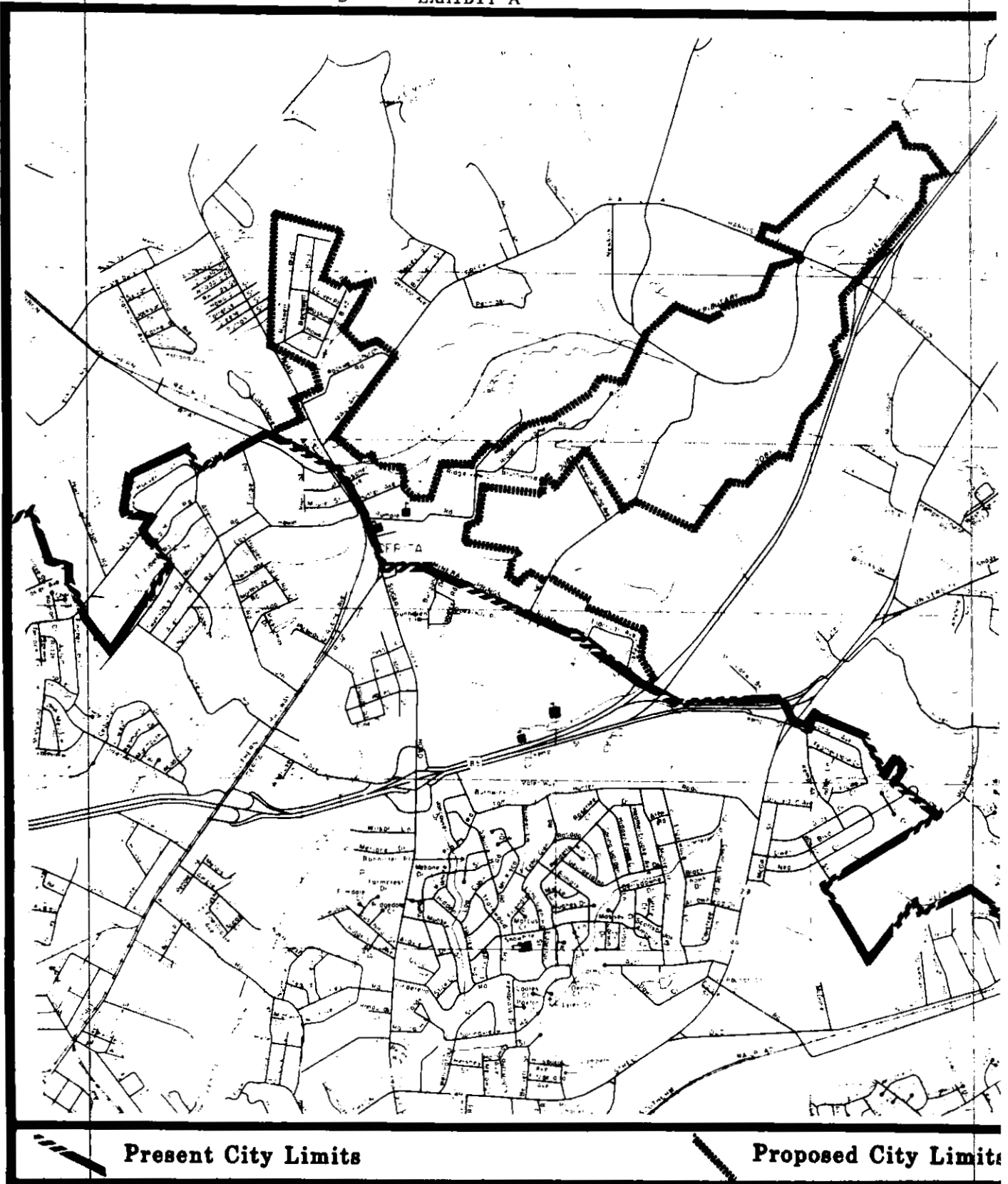
CERTIFICATION

I, PAT SHARKEY, City Clerk of the City of Charlotte, North Carolina, DO HEREBY CERTIFY that the foregoing is a true and exact copy of a Resolution adopted by the City Council of the City of Charlotte, North Carolina, in regular session convened on the 24th day of February, 1986, the reference having been made in Minute Book 85, and recorded in full in Resolution Book 22, at page(s) 107-108.

IN WITNESS my hand and the corporate seal of the City of Charlotte, North Carolina, this the 28th day of February, 1986.

PAT SHARKEY, CITY CLERK

February 24, 1986
 Resolution Book 22 - Page 108 EXHIBIT A



**MINERAL SPRINGS/
 UNIVERSITY RESEARCH PARK**

Scale
 0
 1" - 2000

February 24, 1986
Resolution Book 22 - Page 109

RESOLUTION AUTHORIZING MAYOR TO WAIVE SIXTY DAY NOTICE REQUIREMENT
IN ANNEXATION AGREEMENTS BETWEEN THE CITY OF CHARLOTTE AND THE
TOWNS OF CORNELIUS, DAVIDSON, HUNTERSVILLE, MATTHEWS, MINT HILL,
PINEVILLE AND WEDDINGTON.

WHEREAS, the Annexation Agreements between the City and the above-named municipalities require that any party proposing an annexation give sixty days advance notice to the remaining party before any annexation ordinance can become effective; and

WHEREAS, there are often good reasons why an annexation should not be delayed for sixty days; and

WHEREAS, the Annexation Agreements between the City and the above-named Towns permits the City Council to authorize the Mayor to waive this notice requirement.

NOW, THEREFORE, BE IT RESOLVED by the City Council of the City of Charlotte, North Carolina:

1. That any person holding the Office of Mayor of the City of Charlotte is authorized to waive the sixty day notice requirement under any Annexation Agreement to which the City is a party.
2. That such waiver may be made without further action by the City Council whenever the Mayor believes appropriate circumstances exist which justify the waiver.
3. That such waiver must be in writing, signed by the Mayor, with a copy to the City Manager.
4. That the authority conferred upon the Mayor by this resolution shall continue until and unless revoked by resolution of the City Council.

Approved as to form:

J. S. Naylor, Jr.
City Attorney

CERTIFICATION

I, PAT SHARKEY, City Clerk of the City of Charlotte, North Carolina, DO HEREBY CERTIFY that the foregoing is a true and exact copy of a Resolution adopted by the City Council of the City of Charlotte, North Carolina, in regular session convened on the 24th day of February, 1986, the reference having been made in Minute Book 85, and recorded in full in Resolution Book 22, at page(s) 109.

ITNESS my hand and the corporate seal of the City of Charlotte, North Carolina, this the 25th day of February, 1986.

PAT SHARKEY, CITY CLERK

February 24, 1986
Resolution Book 22 - Page 110

A RESOLUTION AUTHORIZING THE MAYOR AND CITY CLERK TO EXECUTE AN ENCROACHMENT AGREEMENT WITH SOUTHERN RAILWAY COMPANY TRACKS AT DERITA AVENUE
A-8005 621-85-133

BE IT RESOLVED by the City Council of the City of Charlotte, that the Mayor and City Clerk are hereby authorized to execute an Encroachment Agreement with the Southern Railway Company to construct and maintain a 8 Inch Sanitary Sewer to Serve Crossroads Shopping Center across the right of way on Derita Avenue to MP marker #6. The City is to pay Fifty Dollars (\$50.00) to the railroad for administrative cost.

APPROVED AS TO FORM:

Henry W. Underhill Jr.
City Attorney

CERTIFICATION

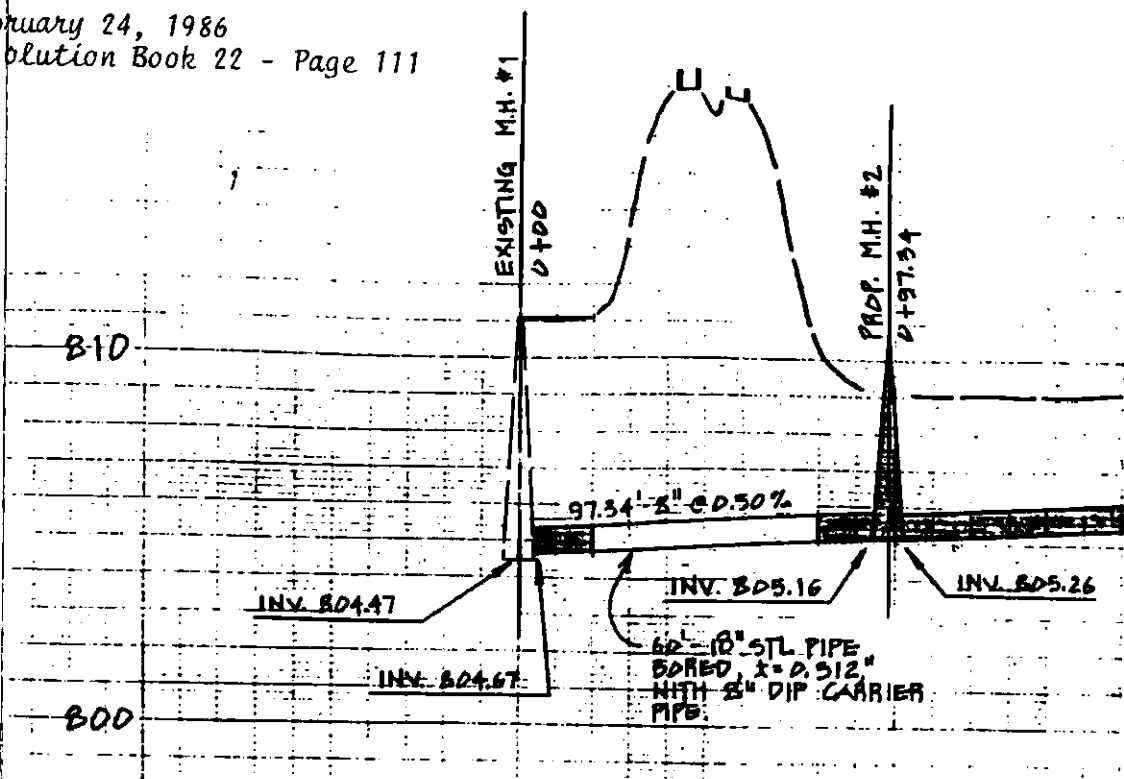
I, Pat Sharkey, City Clerk for the City of Charlotte, North Carolina, do hereby certify that the foregoing is a true and exact copy of a Resolution adopted by the City Council of the City of Charlotte, North Carolina, in a regular session convened on the 24th day of February, 1986, the reference having been made in Minute Book 85, page _____, and recorded in full in Resolution Book 22, page 110-111.

Witness my hand and the corporate seal of the City of Charlotte, North Carolina, this the 25th day of February, 1986

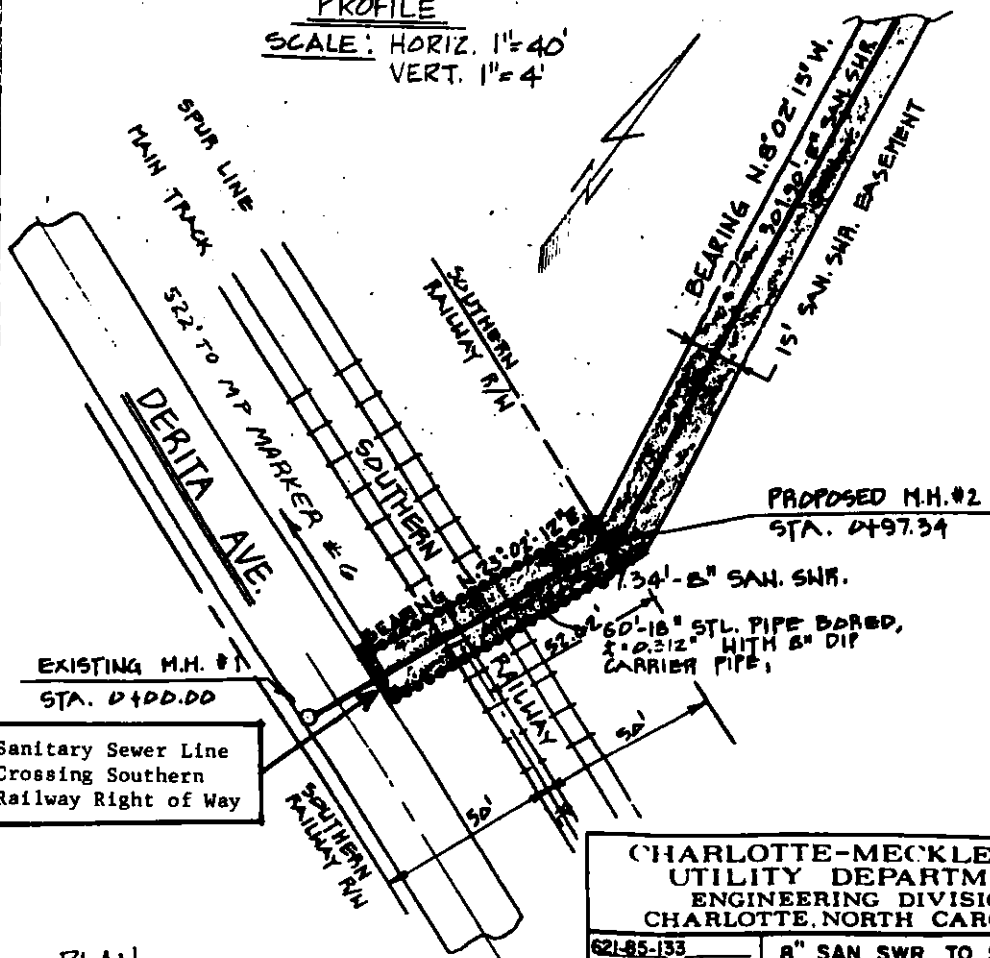
City Clerk

820

February 24, 1986
Resolution Book 22 - Page 111



PROFILE
SCALE: HORIZ. 1"=40'
VERT. 1"=4'



PLAN
SCALE: 1"=40'

Sanitary Sewer Line
Crossing Southern
Railway Right of Way

CHARLOTTE-MECKLENBURG UTILITY DEPARTMENT ENGINEERING DIVISION CHARLOTTE, NORTH CAROLINA			
621-85-133		8" SAN. SWR. TO SERVE CROSSROADS SHOPPING CENTER	
PLAN	Scale	NOTED	
PROFILE	Rev	SOUTHERN R.R. CROSSING AT DERITA AVE.	
As Built	Date		
Surveyed By	H.C.F.	J.C.M.	F.C.C.
Designed By	Drawn By	Project-Eng	Approved By
			1/1

February 24, 1986
Resolution Book 22 - Page 112

A RESOLUTION AUTHORIZING THE MAYOR AND CITY CLERK TO EXECUTE TWO ENCROACHMENT AGREEMENTS WITH SOUTHERN RAILWAY COMPANY TRACKS-INDUSTRIAL DRIVE AND RODNEY STREET
636.22 516-86-019

BE IT RESOLVED by the City Council of the City of Charlotte, that the Mayor and City Clerk are hereby authorized to execute Encroachment Agreements with the Southern Railway Company to construct and maintain a 6 inch water main across the railroad right of way on Industrial Drive, (U.S. 521) and Rodney Street, (N.C. 51). The City is to pay Fifty Dollars (\$50.00) for each Encroachment to the railroad for administrative costs.

APPROVED AS TO FORM:

Henry W. Henderson Jr.
City Attorney

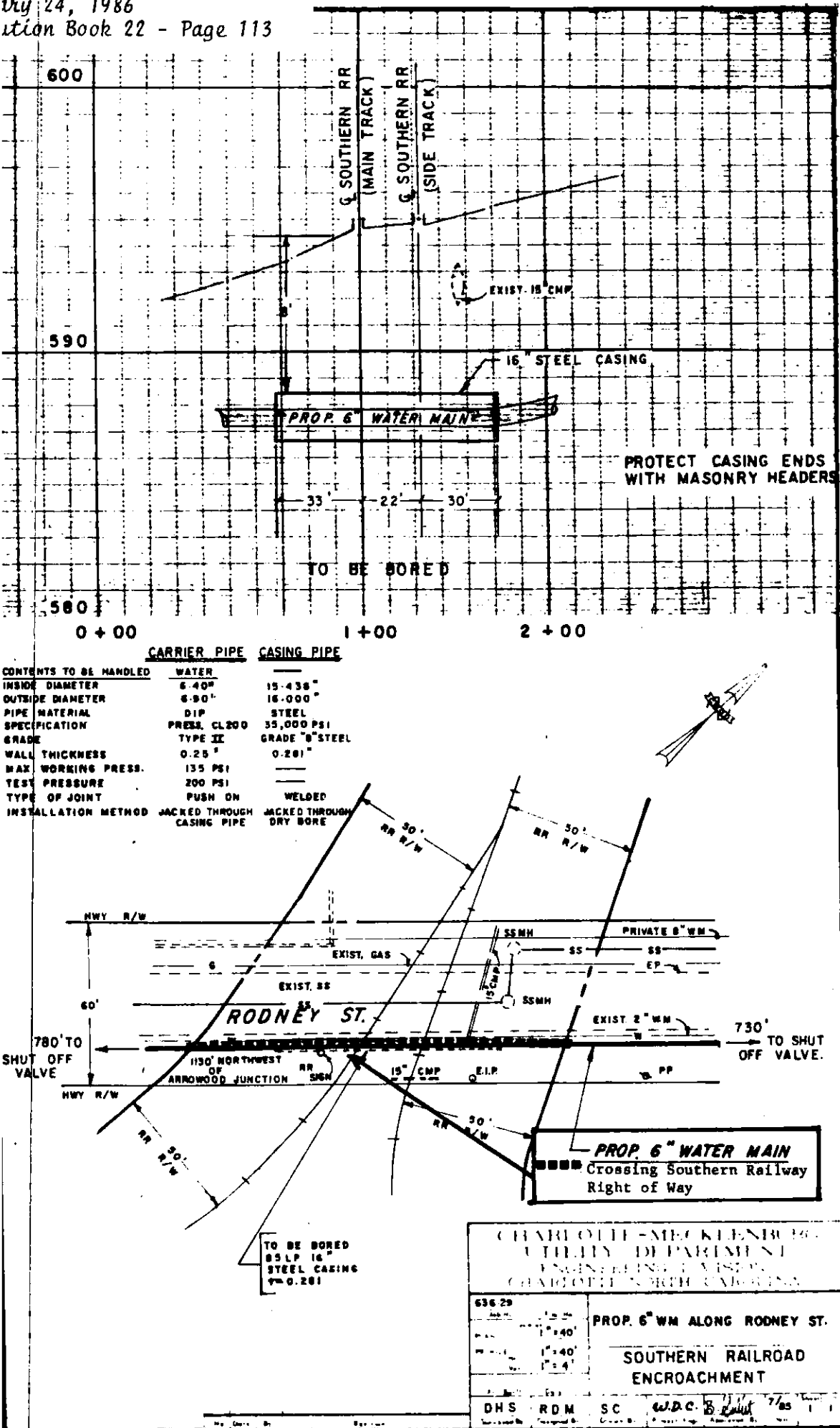
CERTIFICATION

I, Pat Sharkey, City Clerk for the City of Charlotte, North Carolina, do hereby certify that the foregoing is a true and exact copy of a Resolution adopted by the City Council of the City of Charlotte, North Carolina, in a regular session convened on the 24th day of February, 1986, the reference having been made in Minute Book 85, page _____, and recorded in full in Resolution Book 22, page _____.

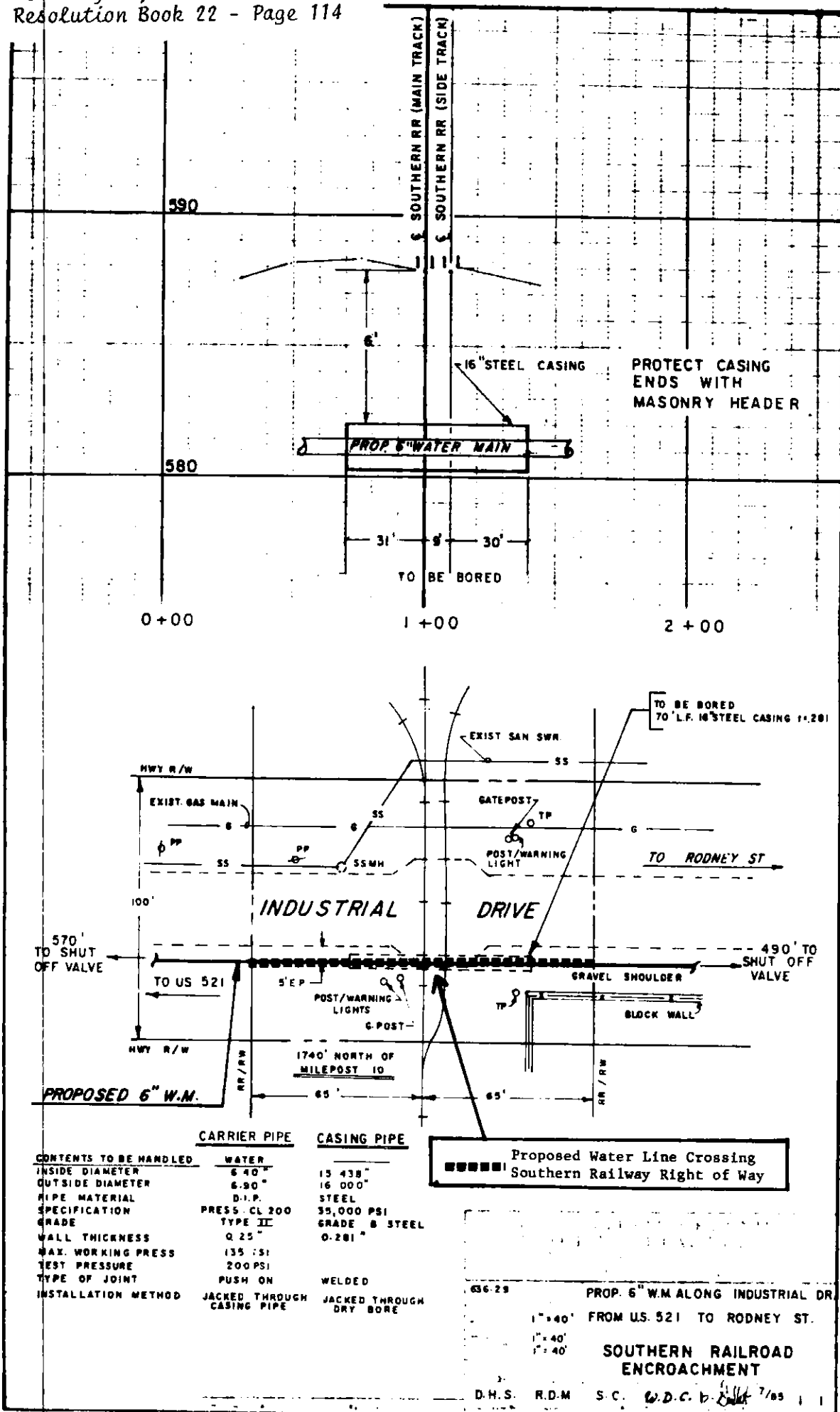
Witness my hand and the corporate seal of the City of Charlotte, North Carolina, this the 25th day of February, 1986.

City Clerk

July 24, 1986
Station Book 22 - Page 113



February 24, 1986
Resolution Book 22 - Page 114



February 24, 1986
Resolution Book 22 - Page 115

A RESOLUTION AUTHORIZING CONDEMNATION PROCEEDINGS
FOR THE ACQUISITION OF CERTAIN REAL PROPERTY

WHEREAS, the City Council of The City of Charlotte finds it is a fact that it is necessary to acquire certain property as indicated below for the purpose of street widening improvements and a utility easement in the project known as "Sharon Amity Road/Central Avenue Intersection Improvements"; and

WHEREAS, the City has in good faith undertaken to negotiate for the purchase of this property but has been unable to reach an agreement with the owners for the purchase price.

NOW, THEREFORE, BE IT RESOLVED by the City Council of The City of Charlotte, that pursuant to Section 7.81, Chapter 713 of the 1965 Session Laws of North Carolina, as amended, being the Charter of The City of Charlotte, condemnation proceedings are hereby authorized to be instituted against the property indicated below, under the procedures set forth in Article 9, Chapter 136 of the General Statutes of North Carolina, as amended:

<u>Parties in Interest</u>	<u>Property Description</u>	<u>Appraised Value</u>
Harry H. Watts Realty Company	5139 Central Avenue	\$ 18,632.00
Robert E. Perry, Jr., Trustee for First Federal Savings & Loan Association	(Same as above)	(Included in above)
First Federal Savings Loan Association, Beneficiary	(Same as above)	(Included in above)
Any Other Parties of Record		

IT IS FURTHER RESOLVED that the appraised value of the property is hereby authorized to be deposited in the Office of the Clerk of Superior Court, Mecklenburg County, North Carolina, together with the filing of the Complaint and Declaration of Taking.

Approved as to form:


Gerald A. Kroetz
City Attorney

CERTIFICATION

I, PAT SHARKEY, City Clerk of The City of Charlotte, North Carolina, do hereby certify that the foregoing is a true and exact copy of a Resolution adopted by the City Council of the City of Charlotte, North Carolina, in regular session convened on the 24th day of February, 1986, and the reference having been made in Minute Book 85, Page , and recorded in full in Resolutions Book 22, Page 115.

WITNESS my hand and the corporate seal of The City of Charlotte, North Carolina, this the 25th day of February, 1986.

City Clerk