

February 25, 1985  
Resolution Book 20 - Page 444

RESOLUTION CLOSING HAMLET STREET AND A PORTION OF AN  
ALLEYWAY LOCATED AT THE HAMLET STREET TERMINUS  
IN THE CITY OF CHARLOTTE, MECKLENBURG COUNTY,  
NORTH CAROLINA

WHEREAS, pursuant to the provisions of Chapter 160A-299 of the General Statutes of North Carolina, the City Council has caused to be published a Resolution of Intent to Close Hamlet Street and portion of Alleyway which calls for a public hearing on the question; and

WHEREAS, the petitioners have caused a copy of the Resolution of Intent to Close Hamlet Street and a portion of Alleyway, to be sent by registered or certified mail to all owners of property adjoining the said street and alleyway and prominently posted a notice of the closing and public hearing in at least two places along Hamlet Street, all required by G.S. 160A-299; and

WHEREAS, the public hearing was held on the 25th day of February, 1985, and City Council determined that the closing of Hamlet Street and a portion of said alleyway is not contrary to the public interest, and that no individual, firm or corporation owning property in the vicinity thereof will be deprived of reasonable means of ingress and egress to his or its property.

NOW, THEREFORE, BE IT RESOLVED by the City Council of the City of Charlotte, North Carolina at its regularly assembled meeting of February 25, 1985, that the Council hereby order the closing of Hamlet Street and a portion of an alleyway in the City of Charlotte, Mecklenburg County, North Carolina.

February 25, 1985  
Resolution Book 20 - Page 445

BE IT FURTHER RESOLVED that a certified copy of this resolution be filed in the Office of the Register of Deeds for Mecklenburg County, North Carolina.

CERTIFICATION

I, Menta C. Detwiler, Deputy City Clerk of the City of Charlotte, North Carolina, do hereby certify that the foregoing is a true and exact copy of a Resolution adopted by the City Council of the City of Charlotte, North Carolina, in regular session convened on the 25th day of February, 1985, the reference having been made in Minute Book 83, and is recorded in full in Resolution Book 20 at Pages 444-447.

WITNESS my hand and the corporate seal of the City of Charlotte, North Carolina, this the 28th day of February, 1985.

MENTA C. DETWILER, Deputy City Clerk

February 25, 1985  
Resolution Book 20 - Page 446

RIGHT OF WAY TO BE ABANDONED  
HAMLET STREET AND PORTION OF AN ALLEYWAY

Beginning at a point, said point being the intersection of the northerly right of way margin of Booker Avenue and the westerly right of way margin of Hamlet Street, and running thence with the said westerly right of way margin of Hamlet Street N. 6°-09'-34" W., 145.13 feet to a point in the southerly right of way margin of an alleyway, thence with a curve to the right having a radius of 299.23 feet, an arc distance of 36.5 feet to a point; thence with a new line in a northerly direction N. 3°-33'-56" E., 10.0 feet to a point; thence with a curve to the left having a radius of 298.23 feet, an arc distance of 99.67 feet to a point; thence N. 73°-49'-13" E., 47.48 feet to a point; thence with a new line in a southerly direction S. 16°-10'-47" E., 10.0 feet to a point, thence S. 73°-49'-13" W., 47.48 feet to a point; thence with a curve to the right having a radius of 299.23 feet, an arc distance of 36.62 feet to a point in the easterly right of way margin of Hamlet Street; thence with the easterly right of way margin of Hamlet Street S. 6°-09'-34" E., 145.13 feet to a point, said point being the intersection of the easterly right of way margin of Hamlet Street and the northerly right of way margin of Booker Avenue; thence with a curve to the right having a radius of 444.36 feet, an arc distance of 30.00 feet to the point or place of beginning.

February 25, 1985

Resolution Book 20 - Page 447

EXHIBIT "A"

# RIGHT OF WAY TO BE ABANDONED - HAMLET STREET AND ALLEYWAY

Charlotte Housing Authority

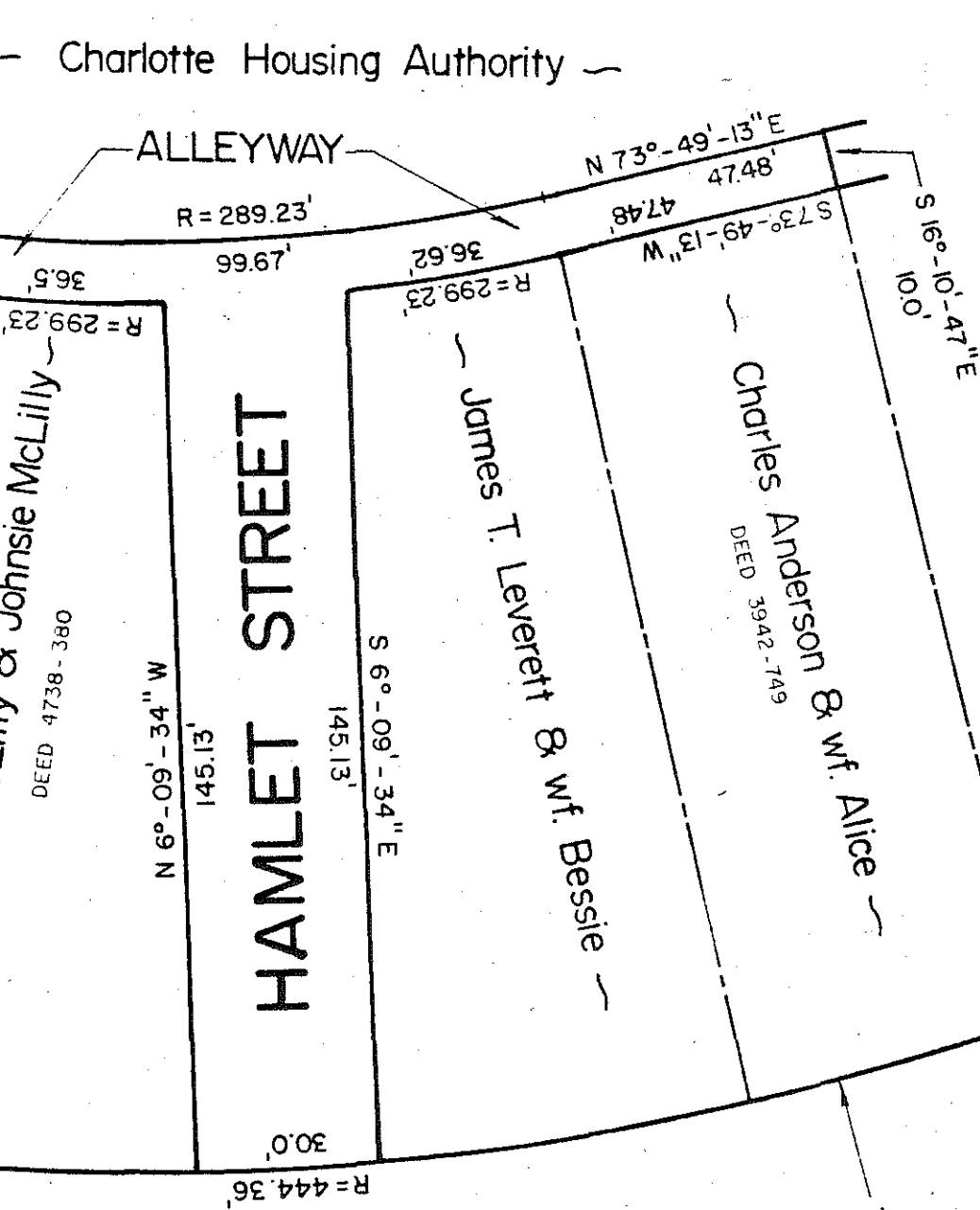
ALLEYWAY

HAMLET STREET

James W. McLilly & Johnsie McLilly  
DEED 4738-380

James T. Leverett & wf. Bessie

Charles Anderson & wf. Alice  
DEED 3942-749



BOOKER AVENUE

February 25, 1985  
Resolution Book 20 - Page 448

REQUEST OF APPROVAL OF PARTICIPATION  
BY THE NORTH CAROLINA HOUSING FINANCE AGENCY

A regular meeting of the City Council (Governing Body) of the City (City, Town, or County) of Charlotte, North Carolina, was held at 3:00 o'clock p m.; on February 25 198, at the Council Chambers in City Hall, North Carolina, the regular place of meeting.

Present: Mayor Harvey Gantt presiding and, Councilmembers Charlie Dannelly, Laura Frech, Ann-Hammond, Ron Leeper, Herbert Spaugh, Minette Trosch, Pamella Patterson, and Velva Woollen

Absent: Councilmembers Paul Juneau, Sue Myrick and Richard Vinroot

\*\*\*\*\*

Mayor Gantt introduced the following resolution which was read:

RESOLUTION REQUESTING AND APPROVING THE PARTICIPATION OF THE NORTH CAROLINA HOUSING FINANCE AGENCY IN THE FINANCING OF A HOUSING PROJECT TO BE LOCATED IN THE CITY OF CHARLOTTE, NORTH CAROLINA.

BE IT RESOLVED BY THE CITY COUNCIL (Governing Body) OF THE CITY (CITY, TOWN, OR COUNTY) OF CHARLOTTE.

SECTION 1

The participation of the North Carolina Housing Finance Agency (The Agency in financing of the proposed housing project for occupancy by persons and families of low and moderate income (as defined by the Agency) described below and located at Newell-Hickory (Address) in the City (City, Town or County) of Charlotte is hereby requested and approved pursuant to G. S. 122A-5(1):

Description of Proposed Project:

Wilora Lake Lodge, a 137-unit apartment complex for elderly and handicapped persons to consist of a single, four-story, elevator building situated on 14.5 acres, more or less, in the vicinity of Eastland Mall.



February 25, 1985  
Resolution Book 20 - Page 450

RESOLUTION AMENDING THE PAY PLAN  
OF THE  
CITY OF CHARLOTTE

BE IT RESOLVED by the City Council of the City of Charlotte, North Carolina, that the Pay Plan heretofore adopted by the City Council to be effective October 1, 1960, as subsequently amended, is hereby further amended as follows:

Delete the following class:

Class No. 2073, Public Information Supervisor, Pay Range 21, Pay Steps A-F inclusive.

Add the following class:

Class No. 2073, Assistant Public Service and Information Director, Pay Range 24, Pay Steps A-F inclusive.

BE IT FURTHER RESOLVED that this resolution shall be effective on the date of its adoption.

APPROVED AS TO FORM:

  
City Attorney

Read, approved and adopted by the City Council of the City of Charlotte, North Carolina, in regular session convened on the 25th day of February, 1985, the reference having been made in Minute Book 83, and is recorded in full in Resolution Book 20 at Page 450.

Pat Sharkey  
City Clerk

RESOLUTION AMENDING THE PAY PLAN  
OF THE  
CITY OF CHARLOTTE

BE IT RESOLVED by the City Council of the City of Charlotte, North Carolina, that the Pay Plan heretofore adopted by the City Council to be effective October 1, 1960, as subsequently amended, is hereby further amended as follows:

Add class no. 2096, Executive Assistant to the Mayor, assigned to the Senior Management Pay Plan, Pay Range \$36,564 - 51,190.

Change the Pay Range of class no. 2018, Assistant to the City Manager II from Pay Range 22 to 23, Pay Steps A-F inclusive.

Change the Pay Range of class no. 2016, Administrative Assistant to the Mayor from Pay Range 15 to 17, Pay Steps A-F inclusive.

BE IT FURTHER RESOLVED that this resolution shall be effective on the date of its adoption.

APPROVED AS TO FORM:

Henry W. Underhill Jr.  
City Attorney

Read, approved and adopted by the City Council of the City of Charlotte, North Carolina, in regular session convened on the 25th day of February, 1985, the reference having been made in Minute Book 83, and is recorded in full in Resolution Book 20 at Page 451.

Pat Sharkey  
City Clerk



February 25, 1985  
Resolution Book 20 - Page 452

RESOLUTION AMENDING THE PAY PLAN  
OF THE  
CITY OF CHARLOTTE

BE IT RESOLVED by the City Council of the City of Charlotte, North Carolina, that the Pay Plan heretofore adopted by the City Council to be effective October 1, 1960, as subsequently amended, is hereby further amended as follows:

Add the following classes:

<u>Class Title</u>	<u>Class No</u>	<u>Pay Range</u>	<u>Pay Step</u>
Museum Assistant III	2807	13	A-F
Museum Preparator	2801	10	A-F

Delete The following class:

<u>Class Title</u>	<u>Class No</u>	<u>Pay Range</u>	<u>Pay Step</u>
Assistant Curator	2802	13	A-F

Change the Pay Range of the following classes:

<u>Class Title</u>	<u>Class No</u>	<u>Pay Range</u>		<u>Pay Step</u>
		<u>Old</u>	<u>New</u>	
Curator III	2812	21	22	A-F
Curator II	2811	19	18	A-F
Museum Aide	2802	6	7	A-F

BE IT FURTHER RESOLVED that this resolution shall be effective on the date of its adoption.

APPROVED AS TO FORM:

*Henry W. Underhill Jr.*  
City Attorney

Read, approved and adopted by the City Council of the City of Charlotte, North Carolina, in regular session convened on the 25th day of February, 1985, the reference having been made in Minute Book 83, and is recorded in full in Resolution Book 20 at Page 452.

Pat Sharkey  
City Clerk

February 25, 1985  
Resolution Book 20 - Page 453

A RESOLUTION AUTHORIZING AN INTERLOCAL AGREEMENT PERTAINING TO THE PROVISION OF ANIMAL CONTROL SERVICES BY THE CITY OF CHARLOTTE TO THE TOWN OF CORNELIUS.


WHEREAS, N.C. Gen. Stat. § 160A-461, "Interlocal cooperation authorized", authorizes units of local government to enter into agreements with each other in order to execute an undertaking by one unit of local government in behalf of another unit of local government; and

WHEREAS, the Town of Cornelius wishes the City of Charlotte to have the Charlotte-Mecklenburg Animal Control Division provide certain animal control services to the Town of Cornelius; and

WHEREAS, N.C. Gen. Stat. § 160A-461 requires that such agreement " . . . shall be ratified by resolution of the governing board of each unit spread upon its minutes".

NOW, THEREFORE, BE IT RESOLVED by the City Council of the City of Charlotte that the Mayor of the City of Charlotte is hereby authorized and directed to execute the attached agreement between the Town of Cornelius and the City of Charlotte pertaining to the provision of animal control services by the City of Charlotte to the Town of Cornelius and this resolution shall be spread upon the minutes.

Approved as to form:

  
City Attorney

CERTIFICATION

I, MENTA C. DETWILER, Deputy City Clerk of the City of Charlotte, North Carolina, do hereby certify that the foregoing is a true and exact copy of a Resolution adopted by the City Council of the City of Charlotte, North Carolina, in regular session convened on the 25th day of February, 1985, the reference having been made in Minute Book 83, and is recorded in full in Resolution Book 20 at Page 453.

WITNESS my hand and the corporate seal of the City of Charlotte, North Carolina, this the 28th day of February, 1985.

MENTA C. DETWILER, Deputy City Clerk

February 25, 1985  
Resolution Book 20 - Page 454

A RESOLUTION AUTHORIZING THE SALE OF THE FACADES AND COLUMNS OF THE  
FIRST CITIZENS BANK AND TRUST COMPANY TO CHARLOTTE NATIONAL BUILDING.

WHEREAS, pursuant to a June 29, 1984, agreement between the First Citizens Bank and Trust Company at 128 South Tryon Street Charlotte, North Carolina, (hereinafter: "Bank"), and the City of Charlotte (hereinafter: "City"), the Bank gave to the City of Charlotte that portion of the 128 South Tryon Street Bank building consisting of the facade and columns facing South Tryon Street and the facade and columns facing East Fourth Street (hereinafter: "facades and columns"); and

WHEREAS, the purpose of the agreement between the Bank and the City was to preserve those facades and columns for future use in the City of Charlotte, since the facades and columns represent architecture of historic significance to the City of Charlotte; and

WHEREAS, The Charlotte National Building has indicated its desire to use the facades and columns on tax code parcel 24-8 BK 125 Pg 02 located at the northwestern corner of Third Street and Caldwell Street; and

WHEREAS, City of Charlotte Charter § 9.21, "Personal property", authorizes the City of Charlotte to sell personal property belonging to the City at private sale and authorizes the Mayor to make title to the purchase of any personal property so sold; and

NOW, THEREFORE, BE IT RESOLVED by the City Council of the City of Charlotte that the Mayor of the City of Charlotte is authorized to execute an agreement with The Charlotte National Building in respect to the facades and columns and is

February 25, 1985  
Resolution Book 20 - Page 455

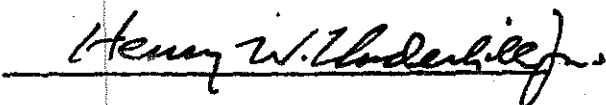
authorized to execute a bill of sale of the Bank's facades and columns now owned by the City to The Charlotte National Bldg. if the following conditions are met:

1. The Charlotte-Mecklenburg Historic Properties Commission ("Commission") has received and approved any designs and received any other information requested by the Commission.

2. The designs, any requested information, and the review process before the Commission shall be completed no later than May 1, 1985.

3. Charlotte National Bldg. and the City shall execute an agreement that the facades and columns shall be used only in accordance with the design plan approved by the Commission and that the facades and columns shall be used and the construction completed no later than December 31, 1986.

Approved as to form:



City Attorney

CERTIFICATION

I, MENTA C. DETWILER, Deputy City Clerk of the City of Charlotte, North Carolina, do hereby certify that the foregoing is a true and exact copy of a Resolution adopted by the City Council of the City of Charlotte, North Carolina, in regular session convened on the 24th day of February, 1985, the reference having been made in Minute Book 83, and is recorded in full in Resolution Book 20 at pages 454-455.

WITNESS my hand and the corporate seal of the City of Charlotte, North Carolina, this the 28th day of February, 1985.

MENTA C. DETWILER, Deputy City Clerk

February 25, 1985  
Resolution Book 20 - Page 456

A RESOLUTION AUTHORIZING THE CITY OF CHARLOTTE TO ACCEPT FOR MAINTENANCE ON JULY 1, 1985 CERTAIN STREETS LOCATED WITHIN THE CITY OF CHARLOTTE.

WHEREAS, the City of Charlotte has petitioned the North Carolina Department of Transportation to abandon all of the streets shown on the attached list which are located within the City and are carrying predominately local traffic; and,

WHEREAS, subject to the Department of Transportation's abandonment, all of the streets named should be accepted for maintenance by the City.

NOW, THEREFORE, BE IT RESOLVED by the City Council of the City of Charlotte, at its regular meeting of February 25, 1985 that subject to their abandonment by the Department of Transportation, the City shall accept the streets shown on the attached list for maintenance responsibility effective July 1, 1985.

CERTIFICATION

I, Menta C. Detwiler, Deputy City Clerk of the City of Charlotte, North Carolina, do hereby certify that the foregoing is a true and exact copy of a Resolution adopted by the City Council of the City of Charlotte, North Carolina, in regular session convened on the 24th day of February, 1985, the reference having been made in Minute Book 83, and is recorded in full in Resolution Book 20 at Pages 456-461.

WITNESS my hand and the corporate seal of the City of Charlotte, North Carolina, this the 28th day of February, 1985.

MENTA C. DETWILER, Deputy City Clerk

February 25, 1985  
 Resolution Book 20 - Page 457

NCDOT Streets to be Maintained by the City

R #	Street Name	From	To	Length	
				Feet	Miles
3611	Carmel Road	NC51	Brigmore Drive	2112	.40
US21	LaSalle Street	I-77 Ramps	Statesville Ave.	1320	.25
				3432	.65

PROVIDENCE PLANTATION/RAINTREE  
NCDOT-Maintained Streets to be Transferred to the City

SR #	Street Name	From	To	Length	
				Feet	Miles
3443	Alpine Circle	Most easterly intersection of Lakeside Drive	705' N. of Lakeside Drive	705	.13
3443	Alpine Circle (unpaved)	Most westerly intersection with Lakeside Drive	1129' N. of Lakeside Drive	1129	.21
4726	Autumn Leaf Lane	Woods End Lane	1356' S. to end of cul-de-sac	1356	.28
328	Bee Tree Circle	High Ridge Road	High Ridge Road	1810	.31
4354	Bittersweet Lane	High Ridge Road	578' to end of cul-de-sac	578	.10
4353	Briarberry Court	High Ridge Road	394' S. to end of cul-de-sac	394	.06
4322	Brook Hollow Road	Houston Branch Rd.	1645' S. of Houston Branch Road	1645	.34
4345	Brushy Lane	Kuykendall Road	1136' E. of Kuykendall Road	1136	.22
4030	Burning Tree Drive	Woodfox Drive	531' S. to end of cul-de-sac	531	.10
4312	Camelot Drive	Lancelot Drive	1535' W. of Lancelot Drive	1535	.29
4388	Celeste Court	Lancelot Drive	436' W. of Lancelot Drive	436	.08
4330	Cherry Tree Lane	High Ridge Road	522' S. to end of cul-de-sac	522	.08

February 25, 1985  
Resolution Book 20 - Page 458

SR #	Street Name	From	To	Length	
				Feet	Miles
4739	Chilham Place	Ridgeloach Road	812' E. to end of cul-de-sac	812	.15
4702	Deerpark Lane	Whitethorn Drive	2355' W. to end of cul-de-sac	2355	.42
4711	Doe Court	Deerpark Lane	303' N. to end of cul-de-sac	303	.06
4714	Eagle Court	Fairway Ridge Rd.	481' E. to end of cul-de-sac	481	.09
4036	Eagles Point Ct.	Smokerise Hill Dr.	430' S. to end of cul-de-sac	430	.08
4034	Four Mile Creek Rd.	Fairway Ridge Rd.	Peyton Randolph Dr.	300	.06
4744	George Whyte Court	Patrick Henry Ln.	238' N.W. to end of cul-de-sac	238	.05
4319	Goshen Lane	Nancy Creek Road	Lancelot Drive	621	.11
4343	Gray Moss Road	High Ridge Road	1671' S. of High Ridge Road	1671	.32
4755	Green Tee Lane	Four Mile Creek Rd.	Fairway Ridge Road	347	.07
4320	High Ridge Road	Providence Road	9843' E. to end of cul-de-sac	9843	1.86
4324	Houston Branch Rd.	High Ridge Road	4386' E. of High Ridge Road	4386	.83
4321	Indian Rock Road	High Ridge Road	Brook Hollow Road	876	.17
3840	Ivystone Court	Rounding Run Road	581' S.W. to end of cul-de-sac	581	.10
4716	James Madison Ct.	Peyton Randolph Dr.	570' S. to end of cul-de-sac	570	.11
3441	Kuykendall Road	McKee Road	Providence Road	8108	1.54
3442	Lakeside Drive	Providence Road	3721' E. to end of cul-de-sac	3721	.68
3574	Lancelot Drive	High Ridge Road	Kuykendall Road	4612	.87
4327	Lazy Branch Road	High Ridge Road	1012' N. to end of cul-de-sac	1012	.19
4318	Little Cove Road	Nancy Creek Road	872' S.E. to end of cul-de-sac	872	.17

February 25, 1985  
Resolution Book 20 - Page 459

SR #	Street Name	From	To	Length	
				Feet	Miles
326	Longvalley Road	High Ridge Road	375' W. to end of cul-de-sac	375	.07
4317	Mill Race Road	Nancy Creek Road	766' E. of Nancy Creek Road	766	.15
4316	Nancy Creek Road	High Ridge Road	Kuykendall Road	3037	.58
4703	Nettlewood Lane	Whitethorn Drive	Deerpark Lane	588	.11
4741	Old Spice Lane	Woods End Lane	Autumn Leaf Lane	767	.14
4717	Patrick Henry Lane	Peyton Randolph Dr.	1038' N.E. to end of cul-de-sac	1038	.20
4715	Peyton Randolph Dr.	Four Mile Creek Rd.	2482' W. of Four Mile Creek Road	2482	.47
3439	Plantation Road	Weddington Road	2590' W. of Wed- dington Road	2590	.50
4026	Raintree Lane (median)	Pineville-Matthews Road	3658' S. of Pine- ville-Matthews Rd.	3658	.69
4026	Raintree Lane	3658' S. of Pine- ville-Matthews Rd.	Four Mile Creek Rd.	2105	.40
4737	Ridgeloach Place	Pineville-Matthews Road	1413' N.W. to end of cul-de-sac	1413	.27
4028	Rising Meadow Rd.	Rounding Run Road	1176' N. to end of cul-de-sac	1176	.20
4027	Rounding Run Road	Raintree Lane	7100' S. to end of circle at Rounding Run Road	7100	1.35
4706	Rye Mill Court	Strawberry Lane	338' E. to end of cul-de-sac	338	.06
4707	Serendipity Lane	Pineville-Matthews Road	631' S. of Pineville- Matthews Road	631	.12
4032	Shallowood Lane	Windbluff Drive	Providence Road	1374	.25
4329	Silver Fox Road	Bee Tree Circle	1572' N. of Bee Tree Circle	1572	.29
4325	Simmon Tree Road	Houston Branch Rd.	Brook Hollow Road	1106	.20



February 25, 1985  
Resolution Book 20 - Page 460

SR #	Street Name	From	To	Length	
				Feet	Miles
4035	Smokerise Hill Dr.	Raintree Lane	1781' E. to end of cul-de-sac	1781	.31
4355	Squirrel Hollow Ln.	Kuykendall Road	1316' N.E. to end of cul-de-sac	1316	.25
4704	Stonemark Court	Whitethorn Drive	337' S.E. of Whitethorn Drive	337	.06
3625	Strawberry Lane	Pineville-Matthews Road	1773' S. of Pineville-Matthews Rd.	1773	.34
3622	Swans Run Road	Bon Rea Drive	229' N. of Bon Rea Drive	229	.04
4738	Thaxton Place	Ridgeloach Place	597' E. to end of cul-de-sac	597	.11
4745	Thomas Payne Cir.	Most Westerly intersection of Peyton Randolph Drive	Most Easterly intersection of Peyton Randolph Drive	1506	.29
4745	Thomas Payne Cir.	Most Easterly intersection of Peyton Randolph Drive	398' S. to end of cul-de-sac	398	.08
4725	Truesdale Place	Woods End Lane	836' S. to end of cul-de-sac	836	.16
4323	Valentine Lane	Brook Hollow Rd.	884' S. to end of cul-de-sac	884	.17
3444	Valley Road (unpaved)	Lakeside Drive	1264' S. of Lakeside Drive	1264	.24
4033	Waters Point Ct.	Shallowood Lane	819' S. to end of cul-de-sac	819	.13
4713	Wedge Court	Fairway Ridge Rd.	549' E. to end of cul-de-sac	549	.10
4705	White Dove Court	Whitethorn Drive	389' S. to end of cul-de-sac	389	.07
4367	White Hemlock Ln.	Kuykendall Road	1433' N.W. to end of cul-de-sac	1433	.27
4701	Whitethorn Drive	Four Mile Creek Road	445' N. of Raintree Lane to end of cul-de-sac	5513	1.04

February 25, 1985  
 Resolution Book 20 - Page 461

SR #	Street Name	From	To	Length	
				Feet	Miles
037	Willow Point Dr.	Raintree Lane	1648' E. of Raintree Lane	1648	.30
4031	Windbluff Drive	Raintree Lane	Providence Road	4757	.87
4742	Wood Court	Fairway Ridge Rd.	220' E. to end of cul-de-sac	220	.04
4029	Woodfox Drive	Strawberry Lane	Rounding Run Road	1460	.26
4724	Woods End Lane	Rounding Run Rd.	2505' S.W. to end of cul-de-sac	2505	.46
4356	Wood Valley Ln.	Squirrel Hollow Lane	Kuykendall Road	928	.18
4722	Woodview Circle	Providence Rd. W.	2252' N. of Providence Road West	2,252	.43
				<u>199,426</u>	<u>22.62</u>
		GRAND TOTAL:		122,858 feet	23.27 miles

February 25, 1985  
Resolution Book 20 - Page 462

A RESOLUTION AUTHORIZING THE  
REFUND OF CERTAIN TAXES

Reference is made to the schedule of "Taxpayers and Refunds Requested" attached to the Docket for consideration of the City Council. On the basis of that schedule, which is incorporated herein, the following facts are found:

1. The City-County Tax Collector has collected certain taxes from the taxpayers set out on the list attached to the Docket.
2. The City Tax Collector has certified that those taxpayers have made proper demand in writing for refund of the amounts set out on the schedule within eight years from the date the amounts were due to be paid.
3. The amounts listed on the schedule were collected through clerical error or by a tax illegally levied and assessed.

NOW, THEREFORE, BE IT RESOLVED by the City Council of the City of Charlotte, North Carolina, in regular session assembled this 25th day of February, 1985, that those taxpayers listed on the schedule of "Taxpayers and Refunds Requested" be refunded in the amounts therein set out and that the schedule and this resolution be spread upon the minutes of this meeting.

Approved as to form:

Henry W. Underhill Jr.  
City Attorney

Read, approved and adopted by the City Council of the City of Charlotte, North Carolina, in regular session convened on the 25th day of February, 1985, the reference having been made in Minute Book 83 and recorded in full in Resolution Book 20, page(s) 462-463.

Pat Sharkey  
City Clerk

February 25, 1985  
Resolution Book 20 - Page 463

TAXPAYERS AND REFUNDS REQUESTED

<u>NAME</u>	<u>AMOUNT OF REFUND REQUESTED</u>	<u>REASON</u>
Bates, George W. & wf. Lillian	\$ 4.49	Clerical Error
McClain, Columbus By Ent.	\$ 10.43	Clerical Error
AAA Cooper Transportation	\$ 752.90	Illegal Levy
AAA Cooper Transportation	\$1,062.99	Illegal Levy
Lemmond, Delbert Ray	\$ 33.27	Clerical Error
Bates, George W. & wf. Lillian	\$ 3.12	Clerical Error
Cashwell, Howard Christopher & wf. Brenda	\$ 86.63	Illegal Levy
AAA Cooper Transportation	\$ 675.12	Illegal Levy
Bratton, Margaret	\$ 52.41	Illegal Levy
Barnes, G.T., Jr. & wf. Jean P.	\$ 16.43	Clerical Error
Bates, George W. By Ent.	\$ 5.81	Clerical Error
Hall, Horace J. & wf. Ruby O.	\$ 54.40	Clerical Error
Irvin, Lavonne B.	\$ 9.92	Clerical Error
Moore, Elizabeth Hunter	\$ 4.48	Clerical Error
Stacy, Alan M. & wf. Jacquelyn M.	\$ 14.10	Clerical Error
Stevens, Betty K.	\$ 8.18	Clerical Error
Stikeleather, Richard W.	\$ 28.46	Clerical Error
Watkins, Joyce Petty	\$ 85.46	Illegal Levy
Iceland Seafood Corp.	\$ 74.82	Clerical Error
Riverview Inn, Inc.	\$ 880.96	Clerical Error
First Pennsylvania Bank	\$ 27.96	Clerical Error
Hertz Car Leasing, Div. Leased Vehicles-Addl. 1983	\$ 47.43	Illegal Levy
Trust, D.L. Peterson	\$ 32.02	Illegal Levy
Craven, William Jone Jr.	\$ 13.56	Clerical Error
Culbertson, Arthur Benjamin	\$ 65.50	Clerical Error
Parke, Laura Burris	\$ 17.10	Clerical Error
Reed, Garry Wayne	\$ 15.57	Clerical Error
Schwarz, Richard Henry	\$ .70	Clerical Error
Smith, J.T.	\$ 17.40	Clerical Error
Smith, Wayne B.	\$ 30.24	Clerical Error
Smith, Wayne Bryan	\$ 7.40	Clerical Error
Watkins, Leroy	\$ 9.52	Illegal Levy
Sooudi Saeed & Kazuyo Kanzaki	\$ 95.22	Clerical Error
	<u>\$4,244.00</u>	
TOTAL	<u>\$4,244.00</u>	