

March 23, 1981
Resolutions Book 17 - Page 132

RESOLUTION CLOSING CERTAIN PORTIONS OF LINCOLN,
WEST PALMER, AND CHURCH STREETS IN THE CITY OF CHARLOTTE,
MECKLENBURG COUNTY, NORTH CAROLINA, AND RESERVATION OF EASEMENTS

WHEREAS, a Petition has been filed and received in accordance with the provisions of Chapter 160A, Section 299 of the General Statutes of North Carolina, requesting the closing of certain portions of Lincoln, West Palmer, and Church Streets in the City of Charlotte, Mecklenburg County, North Carolina; and

WHEREAS, the City Council has caused to be published a Notice of Public Hearing, all in accordance with said Statute; and

WHEREAS, said public hearing was held on the 23rd day of March, 1981; and

WHEREAS, the City of Charlotte owns all of the land adjoining the affected portions of the above-mentioned streets with the exception of a portion adjoining Lincoln Street owned by James L. Griffin (A & A Brass Co.) and portions adjoining West Palmer Street owned by Mr. and Mrs. Chris Economides, Jr. and Tops Petroleum Corp.; and

WHEREAS, no persons, firms, or corporations or parties in interest have appeared in opposition to the closing of said portions of said streets;

THEREFORE, BE IT RESOLVED by the City Council of the City of Charlotte, North Carolina:

That the Council hereby orders the closing of that certain portion of Lincoln Street in the City of Charlotte, Mecklenburg County, North Carolina, as same is shown on a plat entitled "R/W To Be Abandoned Lincoln Street West Morehead Community Development Strategy Area", prepared by City of Charlotte, Department of Public Works, Engineering Division, dated August 28, 1980, and that certain portion of West Palmer Street in the City of Charlotte, Mecklenburg County, North Carolina, as same is shown on a plat entitled "R.O.W. To Be Abandoned A Portion of W. Palmer Street West Morehead Community Development Strategy Area", prepared by City of Charlotte, Department of Public Works, Engineering Division, dated July 28, 1980, and that certain portion of Church Street in the City of Charlotte, Mecklenburg County, North Carolina, as same is shown on a plat

March 23, 1981
Resolutions Book 17 - Page 133

entitled "R/W To Be Abandoned Portion of So. Church Street West Morehead Community Development Strategy Area", prepared by City of Charlotte, Engineering Department, dated March, 1978, Revised September 11, 1980, copies of which are hereto attached and marked Exhibits "A" through "C" and incorporated by this reference, said portions of said streets being more particularly described in Exhibit "D" hereto attached and made a part hereof, it appearing to the satisfaction of the City Council that the closing of those portions of said streets is not contrary to the public interest and that no individual, firm, or corporation owning property in the vicinity thereof will be deprived of reasonable means of ingress and egress to his or its property.

BE IT FURTHER RESOLVED that the closing of that certain portion of Lincoln Street described in Exhibit "D" attached hereto be, and the same is hereby made subject to the right of the City of Charlotte to use all of the tract of land as described in Exhibit "D" for the purpose of laying, constructing, re-constructing, and maintaining one or more than one sanitary sewer, water lines, storm drainage line, and the City of Charlotte does hereby specifically reserve for itself, its successors and assigns, permanent rights-of-way and/or utility easements in and to the tracts of land depicted in Exhibit "D" attached hereto for the aforementioned purposes, said rights-of-way and/or easements being shown on a plat entitled "R/W To Be Abandoned Lincoln Street West Morehead Community Development Strategy Area", prepared by City of Charlotte, Department of Public Works, Engineering Division, dated August 28, 1980, a copy of which is hereto attached and marked Exhibit "A" and incorporated herein by this reference.

BE IT FURTHER RESOLVED that a certified copy of this Resolution be filed in the Office of the Register of Deeds for Mecklenburg County, North Carolina.

Approved as to form:

Henry W. Cladwell Jr.
City Attorney

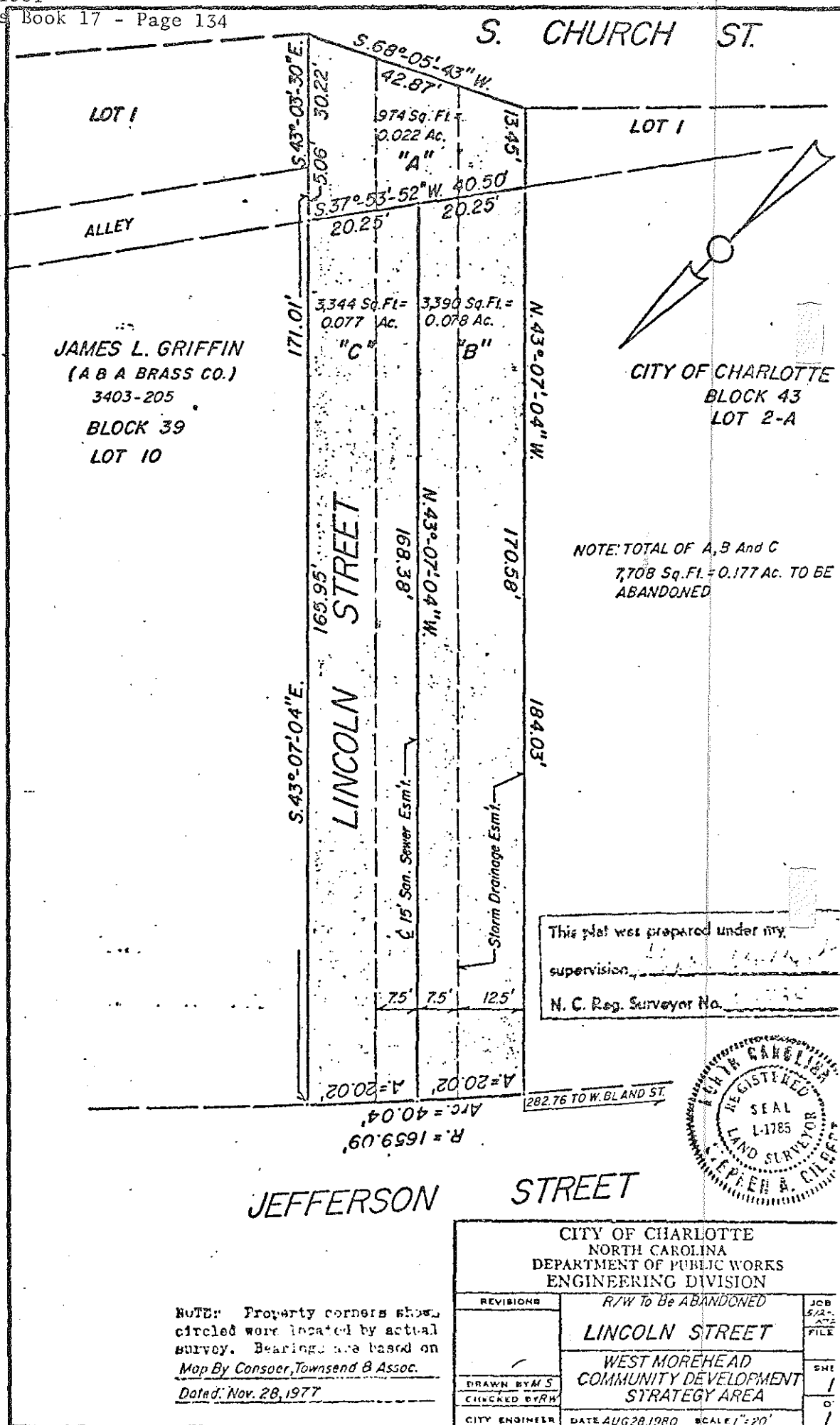
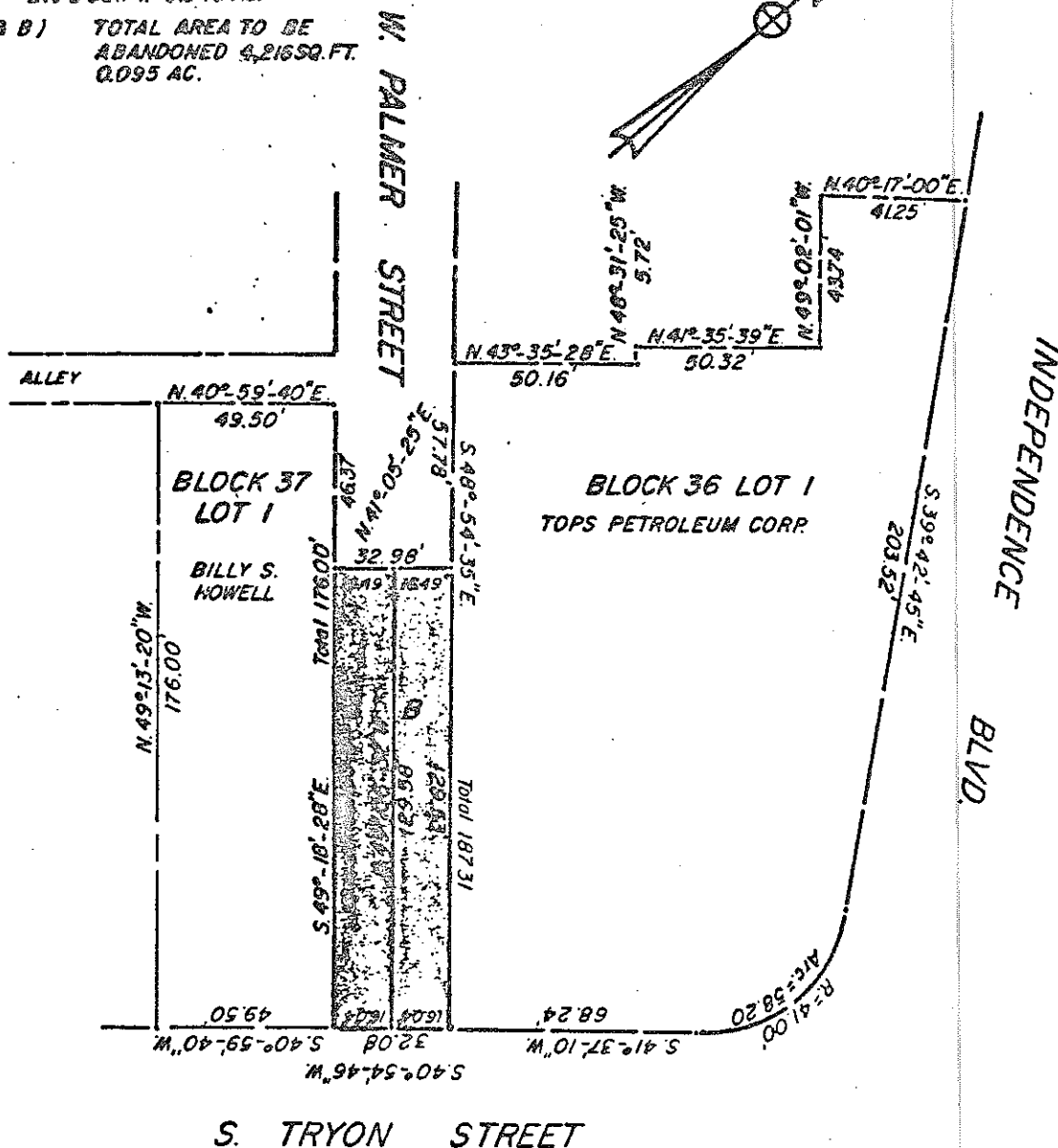


EXHIBIT "B"

- (A) 2103 SQ. FT. = 0.048 AC.
(B) 2108 SQ. FT. = 0.048 AC.
(A & B) TOTAL AREA TO BE
ABANDONED 4,216 SQ. FT.
0.095 AC.

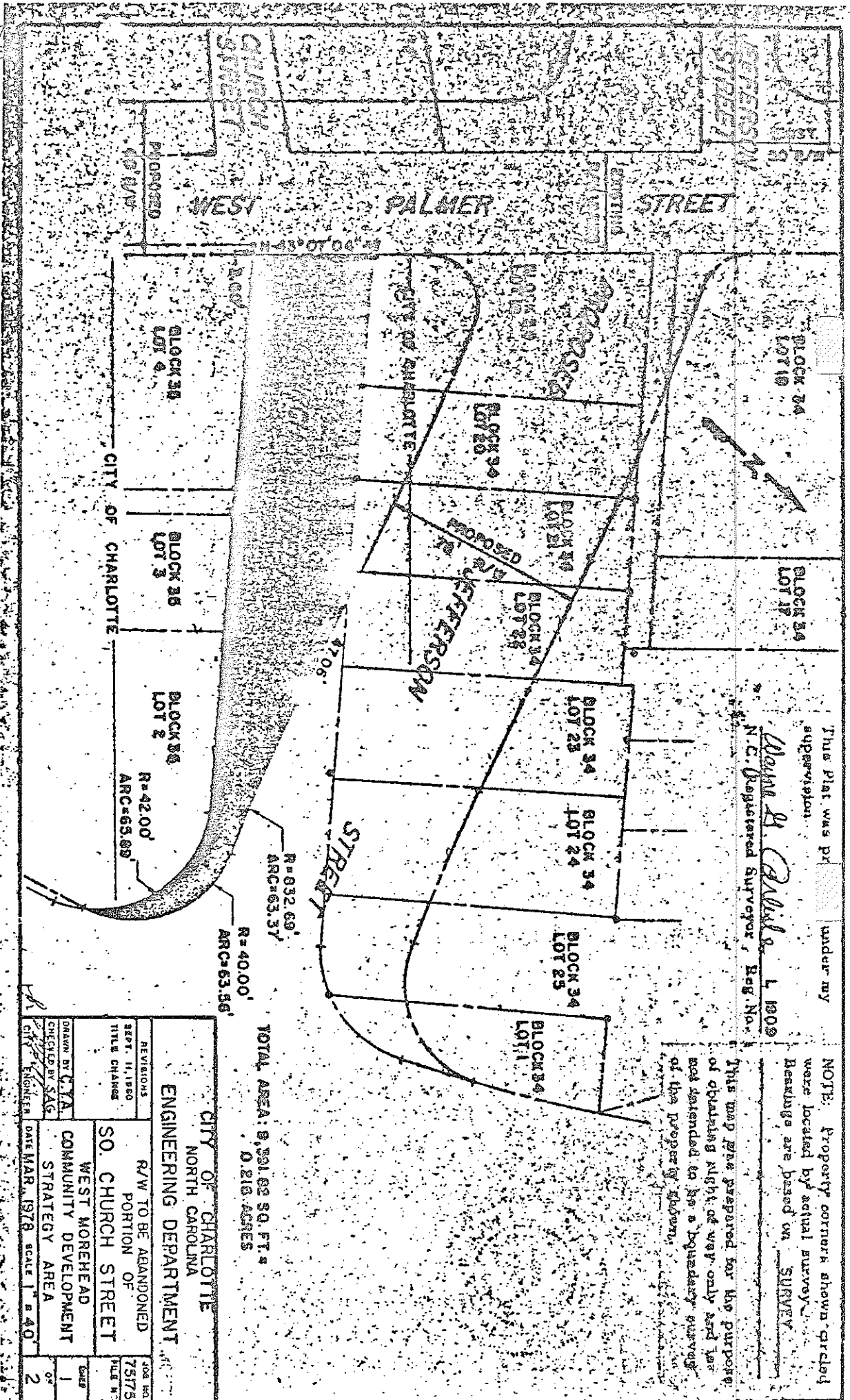


This plat was prepared under my
supervision *Stephen A. Gilbert*
N. C. Reg. Surveyor No. 11785

NOTE: Property corners shown
circled were located by actual
survey. Bearings are based on
CONSOER, TOWNSEND & ASSOC.
DATED: JUNE 1977 W. MOREHEAD PLANS



CITY OF CHARLOTTE NORTH CAROLINA DEPARTMENT OF PUBLIC WORKS ENGINEERING DIVISION		
REVISIONS	ROW TO BE ABANDONED A PORTION OF W. PALMER STREET	JOB NO.
	WEST MOREHEAD COMMUNITY DEVELOPMENT STRATEGY AREA	FILE NO.
DRAWN BY H/S		SHEET 1
CHECKED BY RW		OF 1
CITY ENGINEER	DATE JULY 28 1980 SCALE 1"=40'	



West Morehead Community Development Neighborhood Strategy Area
Abandonment of Portions of Existing Street Rights-of-Way

TRACT ONE: A parcel of land in Charlotte Township, Mecklenburg County, North Carolina, located in West Morehead Community Development Neighborhood Strategy Area, shown on a plat entitled "R/W To Be Abandoned Lincoln Street West Morehead Community Development Strategy Area", prepared by City of Charlotte, Department of Public Works, Engineering Division, dated August 28, 1980, and being more particularly described as follows:

BEGINNING at the corner formed by the intersection of the westerly right-of-way margin of South Church Street with the southerly right-of-way margin of Lincoln Street and running thence with the southerly right-of-way margin of Lincoln Street, N. 43-07-04 W., 13.45 feet to a point; thence with a new line, crossing Lincoln Street, N. 37-53-52 E., 40.50 feet to a point; thence with the northerly right-of-way margin of Lincoln Street, S. 43-07-04 E., 35.28 feet to a point, the corner formed by the intersection of the westerly right-of-way margin of South Church Street with the northerly right-of-way margin of Lincoln Street; thence with a new line, crossing Lincoln Street, S. 68-05-43 W., 42.87 feet to the point or place of Beginning, containing 974 square feet or 0.022 acres, all as shown on a map entitled "R/W To Be Abandoned Lincoln Street West Morehead Community Development Strategy Area", prepared by the City of Charlotte, Engineering Department, dated August 28, 1980, to which reference is hereby made.

TRACT TWO: A parcel of land in Charlotte Township, Mecklenburg County, North Carolina, located in West Morehead Community Development Neighborhood Strategy Area, shown on a plat entitled "R.O.W. To Be Abandoned A Portion of W. Palmer Street West Morehead Community Development Strategy Area", prepared by

March 23, 1981
Resolutions Book 17 - Page 138

City of Charlotte, Department of Public Works, Engineering Division, dated July 28, 1980, and being more particularly described as follows:

BEGINNING at a point where the southerly right-of-way margin of West Palmer Street intersects with the westerly right-of-way margin of South Tryon Street, and running thence with the said southerly right-of-way margin of West Palmer Street, N. 49-18-28 W., 129.63 feet to a point; thence N. 41-05-25 E., 32.98 feet to a point in the northerly right-of-way margin of West Palmer Street; thence with the northerly right-of-way margin of West Palmer Street, S. 48-54-35 E., 129.53 feet to a point in the westerly right-of-way margin of South Tryon Street; thence with the westerly right-of-way margin of South Tryon Street, S. 40-54-46 W., 32.08 feet to the point or place of Beginning, containing 4,216 square feet, all as shown on a map prepared by the City of Charlotte, Engineering Department, entitled "R.O.W. To Be Abandoned A Portion of W. Palmer Street West Morehead Community Development Strategy Area", dated July 28, 1980, to which reference is hereby made.

TRACT THREE: A parcel of land in Charlotte Township, Mecklenburg County, North Carolina, located in West Morehead Community Development Neighborhood Strategy Area, shown on a plat entitled "R/W To Be Abandoned Portion of So. Church Street West Morehead Community Development Strategy Area", prepared by City of Charlotte, Engineering Department, dated March, 1978, Revised September 11, 1980, and being more particularly described as follows:

BEGINNING at a point on the easterly right-of-way line of existing Church Street; said point being formed by the intersection of the northerly right-of-way line of proposed West Palmer Street and the easterly right-of-way line of existing Church Street; said point also being located 3.60 feet northeasterly from an iron pin at the intersection of the northerly right-of-way line of existing West Palmer Street and

March 23, 1981

Resolutions Book 17 - Page 139

the easterly right-of-way line of existing Church Street; thence running in a northwesterly direction along the northerly right-of-way line of proposed West Palmer Street, N. 43-07-04 W., a distance of 46.31 feet to a point; said point being formed by the intersection of the northerly right-of-way line of existing West Palmer Street and the westerly right-of-way line of existing Church Street; thence running in a northeasterly direction along the westerly right-of-way line of existing Church Street, N. 51-04-36 E., a distance of 135.09 feet to a point; said point being formed by the intersection of the westerly right-of-way line of existing Church Street and the northerly right-of-way line of proposed Jefferson Street; thence running in an easterly direction along the northerly right-of-way line of proposed Jefferson Street, N. 72-39-23 E., a distance of 47.06 feet to a point of proposed curvature; thence running along the northerly right-of-way line of proposed Jefferson Street and easterly and northeasterly along a curve which has a radius of 832.69 feet, a distance of 63.37 feet to a point of reverse curvature, said curve having a central angle of 4-21-39; thence easterly, southeasterly, and southerly along a proposed curve which has a radius of 40.00 feet, a distance of 63.56 feet to a point on an existing curve, said curve having a central angle of 91-02-22; thence northerly, northwesterly, and westerly along an existing curve which has a radius of 42.00 feet, a distance of 65.89 feet to a point of tangency on the easterly right-of-way line of existing Church Street, said curve having a central angle of 89-53-14; thence running in a southwesterly direction along the easterly right-of-way line of existing Church Street, S. 51-17-38 W., a distance of 219.53 feet to the point and place of Beginning, containing 9,391.82 square feet (0.216 acres) of land, all as shown on a map prepared by the City of Charlotte, Engineering Department, entitled "R/W To Be Abandoned Portion of So. Church Street West Morehead Community Development Strategy Area", dated March, 1978, Revised September 11, 1980, to which reference is hereby made.

CERTIFICATION

I, Ruth Armstrong, City Clerk of the City of Charlotte, North Carolina, DO HEREBY CERTIFY that the foregoing is a true and exact copy of a resolution adopted by the City Council of the City of Charlotte, North Carolina, in regular session convened on the 23rd day of March, 1981, the reference having been made in the minutes of the meeting in Minute Book 75, and recorded in full in Resolutions Book 17, beginning at Page 132, and ending at Page 139.

WITNESS my hand and the corporate seal of the City of Charlotte, North Carolina, this the 24th day of March, 1981.

Ruth Armstrong, City Clerk

March 23, 1981
Resolutions Book 17 - Page 140

RECOMMEND ADOPTION OF RESOLUTION REQUESTING THE MECKLENBURG COUNTY BAR TO ASSIST THE CHARLOTTE-MECKLENBURG PLANNING COMMISSION REVIEW AND REWRITE WITHOUT CHANGE OF SUBSTANCE THE ZONING AND SUBDIVISION ORDINANCES OF CHARLOTTE AND MECKLENBURG COUNTY.

WHEREAS, Charlotte and Mecklenburg County have adopted and enforce zoning and subdivision ordinances; and


WHEREAS, these ordinances are intended to regulate the orderly development of Charlotte-Mecklenburg; and

WHEREAS, there is concern that these ordinances are unduly complex and difficult for citizens to comprehend and apply;

NOW, THEREFORE, BE IT RESOLVED THAT:

The Mecklenburg County Bar is invited and requested to assist the Planning Commission to review and rewrite, without change of substance the zoning and subdivision ordinances of the City and County in readable and understandable language to the end that a single code applicable to both City and County may be adopted.

APPROVED AS TO FORM:


Henry Underhill, City Attorney

CERTIFICATION

I, Ruth Armstrong, City Clerk of the City of Charlotte, North Carolina, DO HEREBY CERTIFY that the foregoing is a true and exact copy of a resolution adopted by the City Council of the City of Charlotte, North Carolina, in regular session convened on the 23rd day of March, 1981, the reference having been made in the minutes of the meeting in Minute Book 75, and recorded in full in Resolutions Book 17, at Page 140.

WITNESS my hand and the corporate seal of the City of Charlotte, North Carolina, this the 24th day of March, 1981.

Ruth Armstrong, City Clerk

A RESOLUTION OF THE CITY COUNCIL OF THE CITY OF CHARLOTTE SUPPORTING THE CONTINUED IMPLEMENTATION PLANNING FOR A RESOURCE RECOVERY FACILITY AND RECOGNIZING THE NEED FOR ENGINEERING SERVICES, FINANCIAL ADVISORY SERVICES, AND A PUBLIC HEARING ON RESOURCE RECOVERY.

WHEREAS, the City of Charlotte has reviewed the Solid Waste Implementation Plan recommended by the Solid Waste Advisory Task Force; and

WHEREAS, the City of Charlotte is committed to the conservation of natural resources; and

WHEREAS, the City of Charlotte wishes to minimize the use of land for solid waste disposal; and

WHEREAS, it appears that the implementation of a resource recovery facility will contribute substantially to these goals and objectives; and

WHEREAS, based upon the studies completed thus far, it appears that the City of Charlotte can afford such a resource recovery facility under certain specific conditions which are expected to exist in the future.

NOW THEREFORE, BE IT RESOLVED by the City Council of the City of Charlotte that the City Council supports the concept of resource recovery and the Finance and Procedures Committee's recommendation for continued implementation planning including engineering services to provide the overall management, engineering and planning services for the resource recovery implementation plan; a financial advisory consultant to provide the most economic financing alternatives; a public hearing if necessary; and

BE IT FURTHER RESOLVED by the City Council of the City of Charlotte, that it is the desire and understanding of the City Council that this will be a joint city-county facility.

BE IT FURTHER RESOLVED that the City Council of the City of Charlotte approve the concept of instituting a disposal fee to be administered at City and County landfills dedicating revenues derived from this disposal fee to the financing of the solid waste implementation effort.

Approved as to form:

Henry W. Underhill Jr.
City Attorney

March 23, 1981
Resolutions Book 17 - Page 142

A RESOLUTION AUTHORIZING CONDEMNATION PROCEEDINGS FOR THE ACQUISITION OF PROPERTY BELONGING TO NORTH CAROLINA NATIONAL BANK AND NICK J. MILLER, CO-TRUSTEES, LOCATED AT 1701 REVERDY LANE IN THE CITY OF CHARLOTTE FOR THE FOUR MILE CREEK INTERCEPTOR

WHEREAS, the City Council finds as a fact that it is necessary to acquire certain property belonging to NORTH CAROLINA NATIONAL BANK and NICK J. MILLER, Co-Trustees, located at 1701 Reverdy Lane in the City of Charlotte for a perpetual easement for a sanitary sewer plus a temporary construction easement in connection with the Four Mile Creek Interceptor; and

WHEREAS, the City has in good faith undertaken to negotiate for the purchase of this property, but has been unable to reach an agreement with the owners for the purchase price.

NOW, THEREFORE, BE IT RESOLVED by the City Council of the City of Charlotte, that pursuant to Section 7.81, Chapter 713 of the 1965 Session Laws of North Carolina, being the Charter of the City of Charlotte, as amended, and the authority granted in Chapter 160A-241 of the General Statutes of North Carolina, condemnation proceedings are hereby authorized to be instituted against the property of NORTH CAROLINA NATIONAL BANK and NICK J. MILLER, Co-Trustees, located at 1701 Reverdy Lane in the City of Charlotte, under the procedures set forth in Article 9, Chapter 136 of the General Statutes of North Carolina, as amended; and

BE IT FURTHER RESOLVED that \$10,900.00, the amount of the appraised value of said property, is hereby authorized to be deposited in the Office of the Clerk of Superior Court of Mecklenburg County, North Carolina, together with the filing of the Complaint and Declaration of Taking.

Approved as to form:

Henry W. Zieserle Jr.
City Attorney

CERTIFICATION

I, RUTH ARMSTRONG, City Clerk of the City of Charlotte, North Carolina, do hereby certify that the foregoing is a true and exact copy of a Resolution adopted by the City Council of the City of Charlotte, North Carolina, in regular session convened on the 23rd day of March, 1981, and the reference having been made in Minute Book 75, Page , and recorded in full in Resolutions Book 17, Page 142.

WITNESS my hand and the corporate seal of the City of Charlotte, North Carolina, this the 24th day of March, 1981.

Ruth Armstrong, City Clerk

March 23, 1981

Resolutions Book 17 - Page 143

A RESOLUTION AUTHORIZING CONDEMNATION PROCEEDINGS FOR THE ACQUISITION OF PROPERTY BELONGING TO SHELTON AND WILLIAM GORELICK, LOCATED AT 1400 SOUTH TRADE STREET, MATTHEWS, NORTH CAROLINA, FOR THE FOUR MILE CREEK INTERCEPTOR

WHEREAS, the City Council finds as a fact that it is necessary to acquire certain property belonging to SHELTON and WILLIAM GORELICK, located at 1400 South Trade Street, Matthews, North Carolina for a perpetual easement for a sanitary sewer plus a temporary construction easement in connection with the Four Mile Creek Interceptor; and

WHEREAS, the City has in good faith undertaken to negotiate for the purchase of this property, but has been unable to reach an agreement with the owners for the purchase price.

NOW, THEREFORE, BE IT RESOLVED by the City Council of the City of Charlotte, that pursuant to Section 7.81, Chapter 713 of the 1965 Session Laws of North Carolina, being the Charter of the City of Charlotte, as amended, and the authority granted in Chapter 160A-241 of the General Statutes of North Carolina, condemnation proceedings are hereby authorized to be instituted against the property of SHELTON and WILLIAM GORELICK, located at 1400 South Trade Street, Matthews, North Carolina, under the procedures set forth in Article 9, Chapter 136 of the General Statutes of North Carolina, as amended; and

BE IT FURTHER RESOLVED that \$7,000.00, the amount of the appraised value of said property, is hereby authorized to be deposited in the Office of the Clerk of Superior Court of Mecklenburg County, North Carolina, together with the filing of the Complaint and Declaration of Taking.

Approved as to form:

Henry W. Chesler Jr.
City Attorney

CERTIFICATION

I, RUTH ARMSTRONG, City Clerk of the City of Charlotte, North Carolina, do hereby certify that the foregoing is a true and exact copy of a Resolution adopted by the City Council of the City of Charlotte, North Carolina, in regular session convened on the 23rd day of March, 1981, and the reference having been made in Minute Book 75, Page , and recorded in full in Resolutions Book 17, Page 143.

WITNESS my hand and the corporate seal of the City of Charlotte, North Carolina, this the 24th day of March, 1981.

Ruth Armstrong, City Clerk

March 23, 1981
Resolutions Book 17 - Page 144

A RESOLUTION PROVIDING FOR PUBLIC
HEARINGS ON PETITIONS FOR ZONING CHANGES

WHEREAS, the City Council has received petitions for zoning changes, which petitions, numbered 81-21 through 81-25, are on record in the Office of the City Clerk, and

WHEREAS, the City Council deems it in the public interest that hearings be held on said petitions,

NOW, THEREFORE, BE IT RESOLVED by the City Council of the City of Charlotte, that public hearings will be held in the Council Chambers, Second Floor, City Hall at 600 East Trade Street beginning at 3:00 o'clock P. M. on Monday, the 27th day of April, 1981, on petitions for zoning changes numbered 81-21 through 81-25.

BE IT FURTHER RESOLVED that notice of said hearings be published as required by law.

APPROVED AS TO FORM:


Henry Underhill, City Attorney

Read, approved and adopted by the City Council of the City of Charlotte, North Carolina, in regular session convened on the 23rd day of March, 1981, the reference having been made in the minutes of the meeting in Minute Book 75, and recorded in full in Resolutions Book 17 at Page 144.

Ruth Armstrong
City Clerk

Notice of hearing to be published twice in Charlotte News - Friday, April 10 and again on Friday, April 17, 1981

Ruth Armstrong, City Clerk

<u>OWNER</u>	<u>AMOUNT</u>
R. E. Shoemaker	\$ 2.50
Smooth Ride Clinic	2.50
Jeanette A. Davis	2.50
Spencer Whiteford Herndon	2.50
Peggy Camp Dodson	2.50
Douglas Bryant King	2.50
Sanford B. Tucker	2.50
Frank C. Kelley	5.00
Darlene C. Little	2.50
Homer D. & Betty S. Willis	2.50
Gerald David Bommellie, Jr.	2.50
Ozelle Robinson	2.50
Barbara Jeanne Sitts	2.50
Charles E. Thompson	2.50
James A. Todd, Jr. & Wife Kathryn	2.50
Robert Potts	2.50
Marcia Ann Radaker	2.50
William R. Garrett	2.50
Linda Huston	2.50
John Patrick Thornton	2.50
Shirley H. Law	2.50
Colleen Ann Gallant	2.50
Henry Edward Saer	2.50
John V. Boehme	2.50
Bannaka D. Roberts (Deceased)	5.00

March 23, 1981
Resolutions Book 17 - Page 147

<u>OWNER</u>	<u>AMOUNT</u>
Noah Lee Huffman	\$ 5.00
Hoyle S. Hill	5.00
Herbert L. Stallings	2.50
Carole Overman Dixon	2.50
Delila E. Lesley	2.50
George Melvin Clay	2.50
Creighton A. Rafferty	5.00
Glenda Watson	2.50
Savannah Hill Clay	2.50
Jimmy Leon Calloway	5.00
Athriel Mae White	5.00
Frank L. Seay	5.00
Charles W. & Nancy H. Horne	2.50
Barbara Jean Hardy	2.50
Diane Marie Harrison	2.50
John T. Burris	2.50
Mrs. Mary James	2.50
Augusto Sosa	7.50
Joe Allen Huffman	2.50
Johnny R. Hammonds	2.50
Ronald Hart	2.50
Armistead Burwell	12.50
Larry Dean Croxton	2.50
Ruth S. Rhedrich	2.50
Francis Leroy Stubbs	2.50

<u>OWNER</u>	<u>AMOUNT</u>
Joyce Hester Stewart	\$ 2.50
Larry D. Stewart	2.50
Charles W. Shoupe (Deceased)	5.00
Ralph W. Spencer	2.50
Karen A. Quinn	2.50
Robert S. and Merle P. Prior	2.50
Patricia P. Patterson	2.50
Thomas W. Nixon	2.50
Rosa Lee Moore	2.50
Thomas Douglas & Wife Nancy G. Moore	5.00
Kathy Elaine Martin (now Kathy Martin Moss)	2.50
Ruthu Tucker Marshburn	2.50
Leon Roger Marshburn	2.50
David E. McIntyre	2.50
John V. Luckey	5.00
Jack C. Lee	2.50
Rudolph J. Kellerman	2.50
Marvin Kenneth Jones, Jr.	2.50
Jack Alexander Darius	7.50
Jerry Cardwell	5.00
Donald Eugene Camden	7.50
Eugene Joseph Carney, Jr.	2.50
Fred A. Clark	2.50
Richard M. Bowring	2.50
John Thomas Belk, III	2.50

<u>OWNER</u>	<u>AMOUNT</u>
Thomas H. & Anna P. Collawn	\$ 2.50
Belk Printing, Inc.	2.50
The Terrell Machine Co.	5.00
Ronald Clingman Green	2.50
Fidelity Union Life	2.50
Fred M. Bucknell	2.50
Russell Alan Smith	2.50
Marjorie W. Foley	2.50
Terry Lynn Harrington	2.50
Zeb Mattox Estate % Thomas Mattox	2.50
Janice Dobson Gerlach	2.50
Howard Barry Gutzeit	2.50
Ruby Coffey Houston	2.50
Ian Mark Berman	2.50
Mrs. Martha P. Cosby (Deceased)	2.50
Suryakumari Trivedi Joshi	2.50
John Nathan Janes	2.50
John E. Hicks & Wife Velna M. Hicks	2.50
David Glenn Wilson	2.50
Joseph Daniel Mann	2.50
Ivey Plummer Oliver	2.50
Cynthia Rae Taylor	2.50
Carolina Door Specialties, Inc.	2.50
Clyde Bridges & Wife JoAnn C.	2.50
John T. Harrison & Wife Sandra M.	10.00

March 23, 1981
Resolutions Book 17 - Page 150

<u>OWNER</u>	<u>AMOUNT</u>
Cecil Van Dyke	\$ 5.00
Pearl Waters Bagwell	2.50
David Michael Peck	2.50
Eddie Hicklin	2.50
Wallace S. Chandler	5.00
Sarah V. Phillip	2.50
Barbara L. Brannon	2.50
John Robert Mott	5.00
Mary Hagler Crump	2.50
Helen Haywood Crump	5.00
Kenneth Michael Crump	2.50
Lindsey Jane Linker by Frances B. Hardy (Mother)	2.50
Abani G. Karmakar	2.50
Paul R. Henley	2.50
Carolyn LaNelle McKenzie	2.50
Ruth Morrow Stegall	2.50
Eugene Dabney Smith	2.50
Lynda Ferriott James	2.50
Alton F. Harris	2.50
Iris Brown Pearson	2.50
Lester Conley McCoy	2.50
Shabani Othman Ibrahim	2.50
Susan O'Haire Nagle	2.50
Robert Dewitt Reynolds, Jr.	2.50
Sandra A. Queen	2.50

<u>OWNER</u>	<u>AMOUNT</u>
Vilas Harold Brown	\$ 5.00
Jack E. Parks, Jr.	2.50
Rodney Trent Russell	2.50
Mac Hough	5.00
Don Sprinkle	7.50
Victor C. Arnold	5.00
JoAnn Salley King	2.50
Leanne Jo Borthen	2.50
Barbara S. Barnette	2.50
James H. King	2.50
Pierce Williamson & Wife Rosemary	5.00
Ronda S. Griswold	2.50
Michael H. Griswold	-0-
Charles F. Berg, Jr.	5.00
Mattie L. Houser	2.50
Robert Davis, Jr.	2.50
Mary M. Borgersen	5.00
Gary Thomas Lamb	5.00
Betina Lannin Ferguson	2.50
Virginia Furr Lackey	2.50
Dick Alan Richards & Wife Rebecca Jean S.	5.00
Edward Carson Martin	2.50
R. P. Stephen Davis	2.50
Daniel Shelton Baan	7.50
Delores H. Sensing	5.00

March 27, 1981
Resolutions Book 17 - Page 152

<u>OWNER</u>	<u>AMOUNT</u>
Robert J. Breedon	\$ 5.00
Buck Sinclair	2.50
Betty Nichols Smith	2.50
Erwin C. Dodge	-0-
Roger Adcock, Jr.; Angela A. Adcock	5.00
Jean Winifred Dodge	2.50
Charles L. Rice	2.50
Sandra Denise Riding	2.50
Mark Damian Grimm	2.50
Michael Brown	5.00
Donald Paul Baker, Jr.	2.50
Mary June Rose	2.50
William M. Harris, Jr.	5.00
Deborah Sacra Morris	2.50
James R. M. Goodwin	2.50
Larry Grant Sisk	2.50
Jack W. Wright	5.00
Debra Jane Frick Hood	2.50
Diversified Waterproofers	2.50
Susan Cushman	2.50
Alan Glenn Stephens	7.50
Stephen A. Crompton	5.00
Rayford Jones	2.50
Nancy Plyler Ayers	5.00
Rosa Mae Williams	2.50

March 23, 1981
Resolutions Book 17 - Page 153

<u>OWNER</u>	<u>AMOUNT</u>
Jimmy Bim Sim	\$ 2.50
Manfred Deicke	5.00
David Lee Dunkle	5.00
Steve H. Russell	7.50
Teresa W. Lowery	2.50
Roger B. Kerns; Melodye C. Kerns	5.00
L. J. Fulcher, Administrator for Estate of William F. Fulcher	5.00
Wiley E. Wallace	5.00
William F. Horton	2.50
Robert T. Godley	2.50
Edwin Earl Starnes, Jr.	2.50
Walter Muck	2.50
James Ryan Bradley	2.50
Douglas or Patricia Manning	2.50
Mrs. Kenneth Sensing	2.50
David A. Palmer	5.00
William David Sensing	2.50
Paul Nickolas Paulakos	2.50
James Charles Wilson	5.00
Jo Ellen Sinclair Horne	-0-
James Michael Lee	2.50
Edward G. Overmon	2.50
Jacob Jeffrey Hood	2.50
Robby G. Price; Susan King Price	5.00

March 23, 1981
Resolutions Book 17 - Page 154

<u>OWNER</u>	<u>AMOUNT</u>
MBA Corp.	\$ 2.50
Boyce G. Kimball	2.50
Deborah Hopper Cobb	2.50
Robert Dennis Cobb	2.50
Joseph Latimer, Jr.; Joseph Latimer, Sr.	2.50
Ricky Phillip Reed	2.50
Ellen F. S. Rippee	2.50
Jean S. Cochrane	2.50
Harry Joe Skipper, Jr.	2.50
Walter E. Ferguson, Jr.	5.00
E. H. Diggs	7.50
C. Paul Kirkley; Wife Kathryn P.	5.00
Robert L. Mitchell, Jr.	2.50
Minnie Bell Sellers	2.50
Spencer W. Johnson & Kay D. Johnson	2.50
Billy C. Stallings	5.00
Thomas R. Gable	2.50
Virginia O. Matthews	2.50
Robert J. Ross	2.50
Kenneth Rupert	5.00
Benjamin Weaver Spivey	2.50
Philip C. Hammond, Jr.	2.50
Jeff L. Ray	2.50
James B. Caddell (Deceased)	2.50
Roxanne A. Senne	5.00

March 23, 1981
Resolutions Book 17 - Page 155

<u>OWNER</u>	<u>AMOUNT</u>
Rermelia M. Harkey	\$ 2.50
Betty T. Palomba	2.50
James Robert McGalliard	7.50
Avolos Jerome Perry	2.50
Robert N. Moffitt, Jr.	7.50
Jesse LeVon Reich	10.00
Thelma H. Greene	2.50
Vivian E. Whitley	2.50
Mrs. Robert P. Andrews	5.00
Deanna B. Reed	2.50
Mary Maye Morgan; Gregory Allen Morgan	5.00
Stephen Elmer D. Armstrong	5.00
John G. Mafero	2.50
Sharon Rizzleman Wilson	2.50
Rebecca Adele Edwards	-0-
Samuel Anthony Rutulo	5.00
John Francis Caraway	2.50
Charles S. Smith, III	2.50
Steven Leonard Cooper	2.50
Michael Lee Rose	2.50
Thomas Textile Co.	10.00
Ada L. Fortson	2.50
Marion R. Lewis; Wife Peggy C. Lewis	2.50
Donna D. Gaither	2.50
William Paul Matthews, Jr.	5.00

March 23, 1981

Resolutions Book 17 - Page 156

<u>OWNER</u>	<u>AMOUNT</u>
Virginia J. Johnson	\$ 2.50
William J. Root; Harriette F. Root	7.50
John F. Welcker	2.50
Barry C. Holladay	5.00
Chris T. Brantly	5.00
Philip Douglas Riley	2.50
Brian William Clair	2.50
Kent Peeler Honeycutt	2.50
Jacob William Berger, III	2.50
Edward J. Owens; Marjorie A. Owens	2.50
Eula Faye Wallace	2.50
Donald Reid Helms	2.50
Ralph Neal Shaffer	2.50
Gloria B. Reed	2.50
Reece Hampton Morgan, Sr.	2.50
Richard John McGingle	2.50
Alan Rousseau, by: Sheilah A. McCullough	2.50
W. F. Crowell, Jr.	2.50
Christine Robinson Tyler	2.50
Seminole Corp.	60.00
Mary Rhea Reynolds	2.50
William Howard Riddle & Wife Julia	2.50
McMurray Abernethy Poetzsch	2.50
Billy Dean Morrison	2.50
Michael W. Price	2.50

March 23, 1981
Resolutions Book 17 - Page 157

<u>OWNER</u>	<u>AMOUNT</u>
James David Stratton	\$ 2.50
Wilbert Hamilton	2.50
John P. Leab	7.50
William Nixon Gill	2.50
Jackie O. Page	2.50
Grady E. Reed	2.50
Steven Crosby	2.50
David G. Hood	2.50
Richard McCarn	5.00
Thomas Dean Canup	2.50
David H. Ramsey, Sr.	2.50
E. Hensley; Wife Ann K. Hensley	2.50
Cox Lex Vernon	2.50
Sharon Ann Hazeltine	2.50
Rommie E. Barron	2.50
Dale S. Barron	5.00
T. H. Caudle & Wife	2.50
Mary S. Royer	2.50
Ray Wendell Smith	2.50
Barbara Elizabeth Capel (Deceased)	2.50
James F. Norwood	2.50
Mrs. Doris P. Graham	2.50
David L. Payne	2.50
Pearl Sanders	2.50
Randell Wayne Jones	2.50

<u>OWNER</u>	<u>AMOUNT</u>
Donald Howard Brown	\$ 2.50
Clyde Evans McKinney	2.50
Mark Misterson Roddey	2.50
Peggie F. Guin	2.50
Kathleen Kay Farthing; William Larry Pigg	2.50
William Larry Pigg	2.50
Quincy E. Clark	2.50
Herbert Crather Tuttle	2.50
Kenneth Tildon Cox	2.50
Lloyd Edward McGinn; Wife Eloise	2.50
Deborah B. Walker	2.50
Helen Sarah Harry	2.50
Ralph Ellis Tate (Deceased)	2.50
Russell S. Wolfe, III & Wife Mary L.	5.00
Stephanie C. McCarthy	2.50
Holmes Alexander Thompson	5.00
Dennis Daniel Carrigan, Jr.	2.50
George E. Tumblin	2.50
Jean L. Volz	2.50
Mary McPhail Nussman	2.50
Mrs. Katherine E. Cotter	2.50
Christobell Weddington	2.50
Estelle H. Jones	2.50
Marshall F. Ford	2.50
Joe E. Thompson	2.50

<u>OWNER</u>	<u>AMOUNT</u>
Samuel Heustein	\$ 5.00
James A. Olson	2.50
Bland Ashley Brafford	2.50
Lillie Mae Johnson	2.50
Blaine P. & Helen W. Clayton	2.50
Ruth Woodard	2.50
Jean B. Boggs	2.50
Patricia Inman Faries	2.50
P & L Sales Co., Inc.	2.50
Harry Lekoy & Doris E. Shad	5.00
Ronald J. Stading	2.50
Perry Panos Diamaduros & Susan Baucom	2.50
Muriel A. Vollum, by: Jay M. Mezelle	2.50
David Theron Smith	2.50
Everett E. Richardson	5.00
Regena Gwynn O'Neal	2.50
Paul W. Gubent & JoAnn S.	2.50
Dianne J. Hubon	2.50
Clifford Allen Hughes	2.50
Patricia Ramsey Brown	2.50
Samuel H. Kleckley	2.50
Colleen G. Clontz	5.00
James Wilbert Thompson	2.50
Cheri Marie McNeill	2.50
Deysy Klein	2.50

March 23, 1981
Resolutions Book 17 - Page 160

<u>OWNER</u>	<u>AMOUNT</u>
Ralph Correll Frye, Sr.	\$ 2.50
Gloria Wiltfang Childers	5.00
Donna Crawford Coot	2.50
Joanne Belk Hogan	2.50
William Leonhardt Oliver	2.50
Samuel Ruben Wallace	2.50
Freddie M. Adkins, Jr.	2.50
D. R. Barbee	-0-
Jimmy Ray Watson	2.50
Lisa Benson Tucker	2.50
Virginia M. Clayton	2.50
Wynona Shernelle Johnson	2.50
Mary Ann Walters	2.50
Edward Lewis Holloway	2.50
Mrs. Georgianna Campbell	2.50
Joseph Michael Kovacs	2.50
Kim Long Ross	2.50
Frank Baxter White	2.50
Mullens Robin Lorraine Ins.	2.50
Victoria Anne McKinnon	2.50
Hope Elizabeth Hall	2.50
Eastex Packaging, Inc.	2.50
Marcia Wallace Farrell	2.50
James Daniel Fox, Jr.	2.50
Montess Hill	2.50

March 23, 1981
Resolutions Book 17 - Page 161

<u>OWNER</u>	<u>AMOUNT</u>
Mrs. Brunell Bryant	\$ 2.50
Joao F. Yesquita	5.00
Eula Mae Wallace	2.50
Sharon Beardslee	2.50
Lydia Lankford Wood	2.50
Mary Lee Gibson; Robert Lee Gibson	2.50
Phyllis Perry	5.00
Linda Marie Svejksky	2.50
Jim Rogers	2.50
Lee Grant Fraster	2.50
Tina D. Haas	5.00
Todd Eugene Sowers	2.50
Norma Kissiah Porter	5.00
Margret George Lawing	2.50
Don Anderson	2.50
Ronald Wayne Alley	5.00
David Gray Craig	2.50
Bruce Arnold Chapman	2.50
Howard F. Fortenberry	2.50
James C. Taylor	2.50
Nancy Tucker Storey	2.50
Lila Woodleff Shelton	2.50
Fred Keith Duffor	2.50
J. D. Michael O'Hara	2.50
Catherine D. Bolton	7.50

March 23, 1981
Resolutions Book 17 - Page 162

<u>OWNER</u>	<u>AMOUNT</u>
Joyce W. Pearson Clark	\$ 2.50
Earl R. Fairfax	2.50
Ruth M. Cooley	2.50
Love & Care Day Nursery	2.50
Beverly Q. Ward	2.50
Richard Bruce Woodward	2.50
Eugene Wilson Cochrane, Jr.	2.50
John H. Oldham	2.50
Florena Bogans Love	2.50
Hazel Kennedy	2.50
Robert W. Roefer	2.50
Hugh Harrison Hayes, III	2.50
Gary M. Gilbert	2.50
Marian Brank Cantrell	2.50
Fred C. Wissenbach	2.50
Harry A. McKinnon	2.50
Lisa Earlene Smith	2.50
Paul Elwood Snead (Deceased)	2.50
Kenneth T. Wells	2.50
Frances McGoogan Robinson	2.50
Wilma Kirby Taylor	2.50
Wayne S. Moser & Wife Dianne	2.50
Leonard L. Wallace & Wife Elsie D.	2.50
Wayne B. Fowler	2.50
David Dean Bartels	2.50

<u>OWNER</u>	<u>AMOUNT</u>
Linda Watson Regimer	\$ 2.50
George David Hahn, Sr.	2.50
Jane M. Wentworth	2.50
Walter Lambeth, Jr., Executor u/w of Mary C. Lambeth	2.50
John F. Haley	2.50
World Wide Welding, Inc.	2.50
Charles A. Ward	2.50
Georgia Bower	2.50
Julia R. and Marion S. Jones	2.50
Bennie Ficklen	2.50
Elizabeth L. Sipe	2.50
Ruth G. Hond	2.50
Peggie F. Guin	2.50
Ellis K. Batelulen & Wife Catherine E.	2.50
Harold A. Parker	2.50
Eugene Carlton Williamson	2.50
John W. Lighthall, Sr.	2.50
Teresa H. Burgess for Carmen Helderman	2.50
Alan G. Sherrill	2.50
Michael E. Patterson	2.50
Cecilia A. Lyons	2.50
Harry W. Fabry, Jr.	2.50
Carolyn D. Brooks	2.50
Walter J. Skridulis	2.50
Virginia Ellen Dye	2.50

<u>OWNER</u>	<u>AMOUNT</u>
Estelle & Robert B. Rosenbalm, Sr.	\$ 2.50
Mack Richard Shronce	2.50
Charles Eugene Lindsey	2.50
Kim Lindsay McDowell	2.50
Marilyn Louise London	2.50
Elizabeth Jane Demarest	2.50
Nancy Hayes Battle	2.50
David V. Pollard	2.50
Woodrow J. Fox	2.50
Charles A. Lookabill, Jr.	2.50
Arrie W. Hagler	2.50
Charles Russell Cook, Jr.	2.50
Lawrence William Rudisill	2.50
Charles Joseph Wylie	2.50
Marc A. McVicker	2.50
Phyllis Pyrtle Brown	2.50
Carolyn L. Goodrum	2.50
Freida B. Raditz	2.50
Cleo Underwood McDonald	2.50
Mary Lee Hogewood (Deceased)	2.50
Wallis A. Seymour	5.00
Annie Thompson Harkey	2.50
Smooth Ride Clinic	2.50
Edwin H. Dixon, Jr., Executor for Elizabeth S. Dixon	2.50
Thomas Nelson Masters	2.50

<u>OWNER</u>	<u>AMOUNT</u>
James H. Brewer for Acie Brewer	\$ 2.50
Pauline C. Bryant	2.50
Irma S. Hamilton	2.50
Mary Louise Taylor	2.50
Robert H. Harleston, III	5.00
Howard G. Oliver, Jr.	2.50
Helen S. Hunter	2.50
Steven Joseph Vias	2.50
Margaret C. Drake	2.50
William J. Lloyd & Wife Cora S.	2.50
Violet H. Untz (Deceased)	2.50
Bronnie E. Cummings	2.50
Ellen D. Turner	5.00
Sybil Colbert	2.50
Bernitta P. Lee	2.50
Michelle Lipe	2.50
Marshall F. Liles, Jr.	2.50
Emily B. Sutton	5.00
Franklin Murphy	2.50
James Douglas Wilde	2.50
Samuel Cunningham	5.00
Doris Little Kersey	2.50
Ace Television Service	2.50
Arthur D. & Annie S. Brown	2.50
John Newcomb Berryhill, Sr. (Deceased)	2.50

<u>OWNER</u>	<u>AMOUNT</u>
Johnnie Fisher	\$ 2.50
Robert B. Rosenbalm	2.50
Jane M. Keesler	2.50
Robert L. Hall	5.00
Mrs. Frances Ward	2.50
Dorothy McDonald	2.50
Judy Nixon Baker	2.50
Wailen Timmons	2.50
William S. Ray	2.50
Thomas G. Parrish	2.50
Marvin W. Lawing	2.50
Robert L. Ward; Wife Courtney I.	2.50
William Snuggs	2.50
Richard Lewis Ingold	2.50
Nettie J. Thomasson Ginter	2.50
Marvin R. Beaty, Jr.	10.00
Walter T. McClure	5.00
Warren Howard Morris	2.50
Phillip D. Shaffer	2.50
Ernestine C. Bock	5.00
Jarrell L. Wooten	2.50
Eddie Alexander Flowe	2.50
James A. Bartlett	2.50
John M. McRee	5.00
James Garland Thomas	5.00

<u>OWNER</u>	<u>AMOUNT</u>
Darby Greenberg	\$ 2.50
Hannelore Daneri	2.50
Donna Stromac	2.50
Isham B. Nichols, Sr. & Grace D. Nichols	2.50
Early Williams	2.50
Charlie Mason	2.50
David Pauling	2.50
Carl Herbert Bredow	2.50
Lee Cauthen Cloud	2.50
Esten M. Bohannon	2.50
Sadie B. Niemer	2.50
Charles S. Thompson	2.50
Jamie Moreton Barnes	2.50
Jimmy R. Cliatt	5.00
Fred R. Clark	2.50
Dana Lamar Buff	2.50
Lynda Carol Buff	2.50
Neva Jo Roberts	2.50
Charles David Stewart	2.50
Kenneth Paul Forester, Jr.	2.50
Salem Sales Associates, Inc.	5.00
Steven L. Hurleigh	2.50
Glenn E. Morris; Wife Christine B. Morris	2.50
Karen Y. Ousley	2.50
Jesse Filmore Aldridge	7.50

<u>OWNER</u>	<u>AMOUNT</u>
Bonnie I. Martin	\$ 2.50
William G. Carras	2.50
Barbara B. Osborne	2.50
Elizabeth M. Brown	2.50
Horace Lee Storey	5.00
Johnny Dean Storey	2.50
Herbert Hoover Hawkins	2.50
Jane Watt Lawler	2.50
George Bernard Washington	2.50
Jacqueline Berry Yohe	2.50
Harold E. Massey	2.50
Edward K. Turner & Wife Delores M.	2.50
Freedmon Robbins	2.50
Lula Olivia Davis	2.50
Stephen A. Fox	2.50
Nancy Thomas Short	2.50
Benjamin Copeland, III	2.50
Michael E. Smith	2.50
John G. Nesbit	5.00
Larry D. Howard	2.50
James Williams	2.50
Darrell R. Kerley	2.50
Milton Lee Simpson	5.00
Sonya Cromer	2.50
Emily Thomason Ingram; Em's Look-A-Noah Antiques	5.00

<u>OWNER</u>	<u>AMOUNT</u>
Patricia W. Siler	\$ 2.50
William L. Siler	2.50
Doris Parker Burrell	5.00
Minnie Hagler; Michael A. Hagler	2.50
William Herschel Watson	2.50
Patricia Kiser McCall	2.50
Cherie Fatzinger Youngs	2.50
Joan Elaine Sigmon	2.50
Beverley Coltrane Jones (now Beverley Jones Suther)	2.50
Peter Youngs & Wife	2.50
James Allen Raines	5.00
James L. Sills and Joan M. Sills	5.00
Karen E. Magill	7.50
Peggy H. Andrix	2.50
Gilbert S. Colina	5.00
Zircon Leasing Co.	-0-
Taylor C. Broome	5.00
Reid's Upholstery & Decorating Co.	2.50
A. A. Watts, Jr.	7.50
Riddick Craven Builders, Inc.	5.00
Charlotte Door Closer, Inc.	2.50
William Harlan Thomson	2.50
Vance Troy Brittain; Judith Freeman Brittain	5.00
William A. Boyd, Jr.	2.50
Karin Lisa Gobble	2.50

<u>OWNER</u>	<u>AMOUNT</u>
Bryan Wallace Hill	\$ 2.50
Nellie Honeycutt Morris	2.50
John Blair Cox	2.50
Roger J. Melville & Wife	5.00
Donald Harman, Jr.	2.50
James R. Vigor & Dabney F. Vigor	5.00
Jerry Wayne Goble	5.00
Mabel K. Hill	2.50
Raymond F. Kimball, Jr.	2.50
Charles G. Lyerly	2.50
John P. Howard	2.50
John A. McCarroll	2.50
Albert Davis Neal	2.50
Joseph Leon (Deceased)	2.50
Rachael G. Lopez	2.50
Carolyn C. Pierczynski	2.50
Catherine T. Thigpen	2.50
Delia Rene Patterson	2.50
Stephanie Efird Sims	2.50
Judy McGee Starnes	2.50
Wilma M. Miller	2.50
Diebold, Inc.	2.50
Betty G. Friesner	2.50
James Warrick Syers	2.50
Johnson Alexander Salisbury	2.50

<u>OWNER</u>	<u>AMOUNT</u>
Charlie Mason	\$ 2.50
Rollin Franklin Casey	2.50
Calvin L. Daniels	2.50
Walter Basdeo	2.50
James Love	2.50
Florence Eliza Burke	2.50
James William Claiborne	2.50
Gary Joshua Pelzer	2.50
Lillian Brutschy Braun	2.50
Brenda G. Delaney	2.50
Jackson Edwin Hendricks	5.00
Robert W. Glemaker	5.00
Patricia Ann Stamakas	2.50
Louis Birzion	5.00
Perry B. Booker	2.50
James McCullough	2.50
James Harris	5.00
Hubert Redfern	2.50
Amos W. Johnson	2.50
Barbara R. Wilfley	5.00
Louis T. Roper	2.50
Marshall Liles, Jr.	2.50
Della Massey	2.50
May Lee Burns	2.50
Louise White	2.50

<u>OWNER</u>	<u>AMOUNT</u>
William Ervin Clements; John H. Clements, Jr.	\$ 2.50
Dwight Funderburk	2.50
Geraldine Coker	2.50
Ruth K. Feaster	2.50
Joseph G. Chisolm	2.50
Dorene Redfearn	2.50
Norman Noob	2.50
Willie Blakeney Lee	2.50
Charlie Lynch	2.50
Linda Belk Mauldin	2.50
Linda Fincher	2.50
Ann J. Blenman	2.50
John W. Caldwell	2.50
Myrtle Cleland	2.50
Billie Lynn & Myrtle E. Wall	5.00
Robert W. Byrum	2.50
Burkett L. Wade	2.50
Philip Lee Ward	2.50
Vicki Louise Blackburn Harrison	2.50
Gary Walter Roath	5.00
John Karl Gunthorpe	5.00
Norma R. Taylor	2.50
Silas L. Purser	2.50
Thomas H. Wilson	5.00
James B. Williams	5.00

<u>OWNER</u>	<u>AMOUNT</u>
David Hope	\$ 2.50
Burvin E. Pugh; Donna M. Pugh	5.00
Ernest L. McLaney	5.00
Linda Ruth Stone	-0-
Blanche M. Clegg	2.50
Laura Kay Hill	5.00
James C. DeArmon	2.50
Calaguas Hilario Guintu	5.00
Mark E. Speaks	2.50
Janice Francine Trent	2.50
Wanda Sue Burney	2.50
Hazel Phillips Driggers	2.50
Steven Robert Benfield	5.00
Bruce Martin Chandler	5.00
Lee T. Stickley	2.50
Elizabeth A. Stickley	2.50
Morris Benjamin Sinkoe	5.00
Glenn Vincent Lybrand	2.50
Jeanette Clark	2.50
Robert Eugene Burkett	2.50
Joyce D. Johnson Burkett	2.50
Oak Grove United Methodist Church	2.50
Denny Plumbing Co.	17.50
Joe Grissom	2.50
Anthony J. Palombit	5.00

<u>OWNER</u>	<u>AMOUNT</u>
Dena Marie Sherrill Heinz	\$ 2.50
Micheal Edward Kirkley	2.50
Wayne Douglas King	5.00
Hoyt C. Byrd	2.50
Frank Barringer	5.00
Jerry W. Nichols	2.50
William B. Phifer	2.50
Steven P. Hailey	2.50
Socorro E. Smith	2.50
Display Fixtures Co.	5.00
Sears, Roebuck & Co.	25.00
Sears, Roebuck & Co.	255.00
Sears, Roebuck & Co.	2.50
Yvonne Clydette Brown	2.50
Kenneth Warren Burnette	2.50
Wm. Edward Hearn	2.50
Ruth Morris Richardson	2.50
Laminated Top Co.	2.50
Stillwell's Crane Service	5.00
Bonnie Lorraine Christy	2.50
Judy Ann Moore Almeida	2.50
Rose G. Vaughn	2.50
Gary Lee Vaughn	2.50
Tar Hill Container	97.50
Renee Eugenia Harkey	2.50

<u>OWNER</u>	<u>AMOUNT</u>
Delta Unit Rebuilders	\$ 5.00
Christine R. Ervin	2.50
Stephen L. Hunt	2.50
Debbie E. Mason	2.50
Dennis Sidney Bethune	2.50
Olivia Little Rashed	2.50
John Timothy Reid	2.50
Sandra Tellman Vaughn	2.50
Stephen Clyde Black	2.50
R. H. Houston	5.00
Charles W. Price	2.50
Joseph Gregory Baken	5.00
Chrysler Corp. (Plymouth Ferry).	2.50
Claude David Malone, Jr.	2.50
William H. Graves & Mattie S. Graves	2.50
William F. Shelley	2.50
Kimberly S. Shelley	2.50
Robert Herman Shell	-0-
Mary G. Crawford	2.50
Wolfgang D. Roth & Wife Elizabeth J.	5.00
Fred W. McNinch	5.00
Randy Lee Baker	2.50
Ann W. Lewis	2.50
John Ashburn Raymer	2.50
Micheal D. Yardee	5.00

<u>OWNER</u>	<u>AMOUNT</u>
Debra W. Ammons	\$ 2.50
Patricia Howie Brantley	2.50
Lloyd Douglas Moore	5.00
Kimberly Abell Leonard	2.50
Robert F. Day, Jr.	2.50
Felipe J. Martinez (Deceased)	2.50
Katherine Arletta Lindsey	2.50
Manning Brown	2.50
John Anthony Ford	2.50
Dennis Frodsham	5.00
Thomas E. Herring	5.00
Ruby Bodrick	2.50
Robert Polk	2.50
Floyd Long	5.00
George K. Lwin	5.00
Walter E. Crowell	2.50
Jill Jennett	2.50
Julie A. Walker	2.50
William Pigg	2.50
Bobby Graham	2.50
Leroy Brown	2.50
Bobby L. Blevins	2.50
James R. Winchester	2.50
Jerry W. Prevatt	2.50
Ralph W. Belk, Sr. & Wife Nettie F.	2.50

<u>OWNER</u>	<u>AMOUNT</u>
Lianne Rickey Dellinger	\$ 2.50
John Pappas	2.50
Ruth H. Smith	2.50
George Lewis Cockrell	10.00
Gloria Mae Garvin	2.50
Barendra Kumar Talukdar	2.50
Van Johnny Helton, Sr.	2.50
Michael Roberts	2.50
Nicholas Andrew Campbell	2.50
Samuel Eugene Shillinglaw	2.50
Lela H. Linen	2.50
Myrtle Driggers	7.50
William O. Johnston	5.00
Jane Hill Parrish	2.50
James Oliver Damron, Jr.	2.50
Edward Calvin Parr	5.00
Richard N. Lovell & Wife Joan S. Lovell	7.50
Carolyn Marie Mullis	2.50
Carolyn Kinley Mullis	2.50
Mary Y. Hall	2.50
Marion Holly Milner	2.50
Walter Little	2.50
Richard Darnell Deason	2.50
Betsy Ann Deason	2.50
International Trading Co.	5.00

<u>OWNER</u>	<u>AMOUNT</u>
Rosia L. Barber	\$ 2.50
Charles W. Harwell	2.50
John R. Oliver	2.50
Elizabeth Moore Theeling	2.50
Eugene E. Polk	2.50
Charlie Jackson	2.50
Rosa Lee Greene	2.50
Jeritta Y. Key	2.50
Albert Martin McClanahan	2.50
Barbara Sue Hunter	2.50
Anthony David Dispoto	7.50
John Roger Branch & Wife	5.00
Thameen Dahir	2.50
David Miller Smith	2.50
Carl E. Bates	5.00
James R. Hunter, Sr.	2.50
Carolyn Allen Roberts	2.50
Gary M. Bost; Karen M. Bost	5.00
Samuel Grady Hubbard, Jr.	5.00
J. Wright Clarkson	2.50
Patrick Hallett	2.50
Christeza M. Grier	5.00
General Specialties Co., Inc.	5.00
Frank Joseph Bradley	2.50
Drywall Co.	2.50

<u>OWNER</u>	<u>AMOUNT</u>
Brian K. Williams	\$ 2.50
Paul David Killough	2.50
Caroline Victoria Green	2.50
Betty Graham Pierce	2.50
W. Henry Miller	2.50
Alfred E. Smith, Inc.	2.50
Carlo Moritz	2.50
James M. Talley & Barbara R. Talley	2.50
Stanley H. Livengood, Jr.	2.50
May Lee Sweat	2.50
Crystal Neal	2.50
Marlene Lally Sides	2.50
Timothy Allen Hendrix	2.50
David Lindsey Hudson	2.50
Nigil G. Grimm	2.50
Sylvester Grier	2.50
David C. Cromer	2.50
Annie Mae Jackson	2.50
Richard Alford	2.50
James Edward McLaurin	2.50
James G. Butler	2.50
Charles L. Riggs & Wife Betty H.	2.50
Associated General Contractors of America	2.50
Mrs. Bessie M. Peeler	2.50
J. Wright Clarkson	2.50

<u>OWNER</u>	<u>AMOUNT</u>
Nick Economos	\$ 2.50
Louise B. Einhart (Deceased)	2.50
Charles Philip Rimer	2.50
Mary Killman Rich	2.50
Thelma E. Thompson	2.50
Mart Foods, Inc.	2.50
Johnsie Tayloria Mahatha	2.50
Arthur L. Hoskins	2.50
Sandra Lynn Larson	2.50
Herb H. Eaton, Inc.	2.50
Edsel M. Owen	2.50
Doggett Clare McLendon	2.50
William Thomas Skinner	2.50
Paul Tyson Absher	2.50
Sandra Tibbits Lanthrys	2.50
Louise Milford Singleton	2.50
Southern National Leasing Corp.	102.50
Margaret W. Hood	2.50
Charles H. Faris	2.50
Timothy Eugene Willis	2.50
Codine Cupp Nesby	2.50
Kimberly Hollifield	2.50
Ramona McMackin Huntley	2.50
William Thomas Killman	2.50
Stewart H. Anthony	2.50
Deborah Annette Bonds	2.50

<u>OWNER</u>	<u>AMOUNT</u>
Eldora Price McDowell	\$ 2.50
F. A. Bigham & Wife Nancy	2.50
Lewis Flein McCain	2.50
Daniel George Franckewitz	2.50
Yvonne Williamson	2.50
Ozelle M. Robinson	2.50
Porter Adjustment Co., Inc.	2.50
Stanley Scott Hilton	2.50
Hazeline (Caldwell) Gillespie	2.50
Dorothy King Blackmon	2.50
Valerie M. Black	2.50
George Gainey	2.50
William M. Dellinger	2.50
Thomas Aaron Best, III	2.50
Patricia Jo Erhenberger	2.50
Brenda Yvonne Stansell	2.50
Donna L. Trent	2.50
Lisa Ann Card	2.50
Robert Jackson Hollingsworth & Edith M.	5.00
Jil Sayward Irvine	2.50
Mildred S. Hoyle Groves	5.00
Betty Harper Wiseman	2.50
Louise Smith Hall	2.50
Heather McAlister	2.50
F. C. Skeers (Deceased)	2.50
Roger E. Koehler	2.50
Susan S. Koehler	2.50

<u>OWNER</u>	<u>AMOUNT</u>
Lois Jenks Gunter	\$ 2.50
Herman C. Bailes (Deceased)	2.50
Rebecca Vogler	2.50
Mrs. Margaret Fisher	2.50
Robert William Medlin & Wife, Gladys F.	2.50
Mary Ellen Eison	2.50
Frank D. Estes	2.50
Mrs. Geraldine Perkins Holt	2.50
Fred Arthur Patterson	2.50
Virginia M. Hudson (Deceased)	2.50
Betty Malcolm McSwain	2.50
Carolyn Rae Evans Long; Daniel Alan Long	7.50
Katherine J. Curtis	2.50
Ray M. & Odessa Wilson Moss	5.00
Wylie E. Berry	2.50
James I. Pendergraph	5.00
James Roy Dugan	2.50
Michael King and wife, Andrea King	2.50
Robert C. Benedict	2.50
Raidel Monzote and wife, Mary	5.00
John S. Bolton	2.50
Joseph Wiley	2.50
Robin S. Duncan	2.50
Joyce A. Leatherwood, Carl Jackson Leatherwood	2.50
Glenn A. Duncan	2.50

March 23, 1981
Resolutions Book 17 - Page 183

<u>OWNER</u>	<u>AMOUNT</u>
Leonard M. or Rosalie Prencipe	\$ 5.00
Sidney C. and Judith C. Raper	5.00
Frank B. Digh	5.00
Louis J. Brideau	2.50
Robert J. Ett	2.50
Richard Charles Leon	2.50
Stephen L. Edrington	5.00
Lillian Herron	2.50
Harry Boston	2.50
Charles M. Ballard	2.50
Paul W. Marion	2.50
Marilyn B. Hulsey, Milton M. Hulsey, Jr.	2.50
John W. Huston	2.50
James R. Page, Jr. and wife Glenda B.	2.50
Larry Richard Blachen	2.50
Margaret C. Holt	2.50
Susie W. Raske	2.50
F. L. Jones	2.50
Billie Lee Morrison	2.50
Bradford K. and Martha I. Rowe	2.50
Joe Brown Massey (deceased)	2.50
Sandford Tucker	2.50
Emmett B. Shiver	2.50
Mary Elizabeth Van Every	2.50

<u>OWNER</u>	<u>AMOUNT</u>
Eugene Brown	\$ 2.50
James R. and Betty Simmons	2.50
Avery R. Rhyne	2.50
Andrea B. McSwain	2.50
Robert W. Roefer	2.50
Robert M. Rognstad	2.50
Warren Howard Morris	2.50
William M. Jamison	2.50
Moses and Eve M. Agurs	2.50
Barbara A. Stowe	2.50
Charles M. and Pennie H. Smith	7.50
W. A. Howie, Jr.	2.50
Raymond L. Mode	2.50
Ted Bost	7.50
George N. Reid	2.50
Celia R. Parra	2.50
Celia Marie Parra	2.50
Preston Hailey, Roxann DeLinn	2.50
Avery R. Rhyne, Jr. and wife, Eleanor	5.00
F. Allen Elkins	2.50
Herman LeRoy Fulk	7.50
Clarice Strickland	2.50
Harold Eugene Thrall, Jr.	2.50
Scott Howard Elam	2.50