

Ordinance No. 126-Z

An Ordinance Amending Chapter 23
of the City Code - Zoning Ordinance

An Ordinance Amending the City Code
with respect to the Zoning Ordinance

BE IT ORDAINED BY THE CITY COUNCIL OF THE CITY OF CHARLOTTE:

Section 1. That, Chapter 23, Section 23-8 of the Code of the City of Charlotte is hereby amended by changing from R-6MF to R-6 on the Official Zoning Map. City of Charlotte, N. C. the following described property:

BEING various tracts of land located in the Myers Park area of the City of Charlotte and more specifically shown on the attached map.

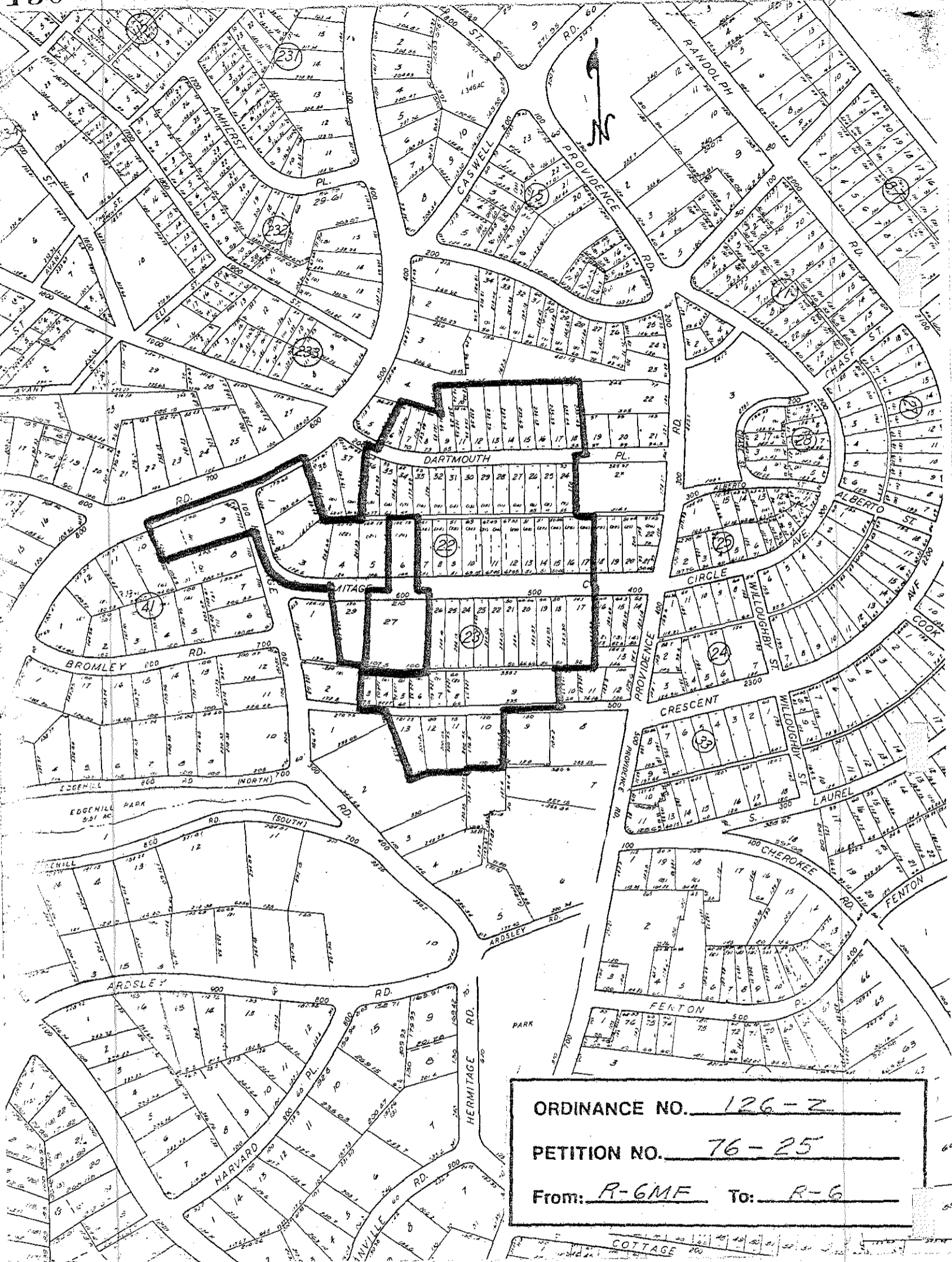
Section 2. That, this ordinance shall become effective upon its adoption.

Approved as to form:

Henry W. Underhill, Jr.
City Attorney
(by WAW)

Read, approved and adopted by the City Council of the City of Charlotte, North Carolina in regular session convened on the 18th day of June, 19 76, the reference having been made in Minute Book 63, and recorded in full in Ordinance Book 23, Page 149.

Ruth Armstrong,
City Clerk



ORDINANCE NO. 126-2
 PETITION NO. 76-25
 From: R-6MF To: R-6

June 18, 1976
Ordinance Book 23 - Page 151

Ordinance No. 127-Z

An Ordinance Amending Chapter 23
of the City Code - Zoning Ordinance

An Ordinance Amending the City Code
with respect to the Zoning Ordinance

BE IT ORDAINED BY THE CITY COUNCIL OF THE CITY OF CHARLOTTE:

Section 1. That, Chapter 23, Section 23-8 of the Code of the City of Charlotte is hereby amended by changing from O-6 & B-1 to R-6 on the Official Zoning Map. City of Charlotte, N. C. the following described property:

BEING various tracts of land located in the Myers Park area of the City of Charlotte and more specifically shown on the attached map.

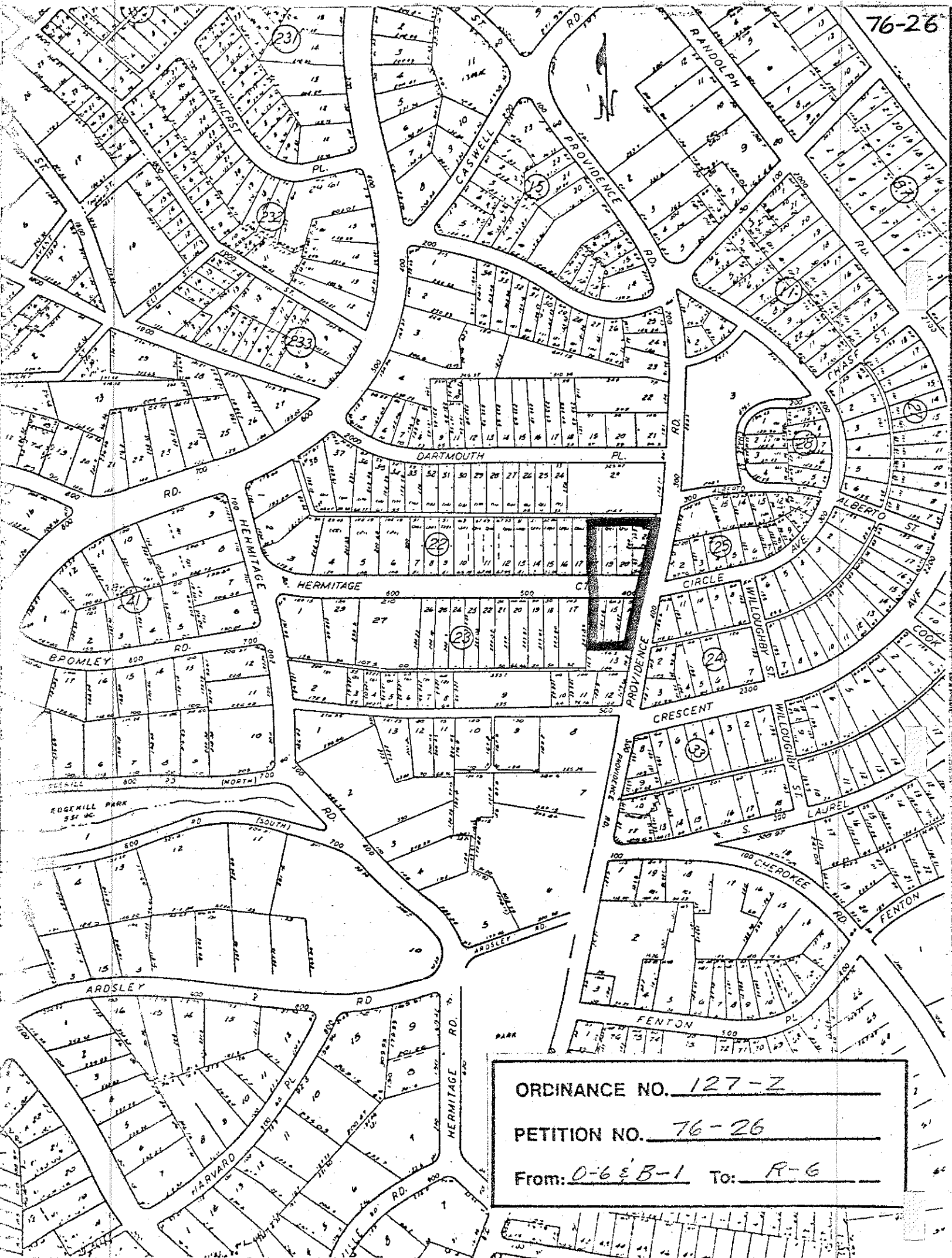
Section 2. That, this ordinance shall become effective upon its adoption.

Approved as to form:

Henry W. Underhill, Jr.
City Attorney
(by W & W)

Read, approved and adopted by the City Council of the City of Charlotte, North Carolina in regular session convened on the 18th day of June, 19 76, the reference having been made in Minute Book 63, and recorded in full in Ordinance Book 23, Page 151.

Ruth Armstrong,
City Clerk



ORDINANCE NO. 127-Z
 PETITION NO. 76-26
 From: D-6 & B-1 To: R-6

June 18, 1976

Ordinance Book 23 - Page 153

An Ordinance Amending Chapter 23
of the City Code - Zoning OrdinanceOrdinance No. 128-ZAn Ordinance Amending the City Code
with respect to the Zoning Ordinance

BE IT ORDAINED BY THE CITY COUNCIL OF THE CITY OF CHARLOTTE:

Section 1. That, Chapter 23, Section 23-8 of the Code of the City of Charlotte is hereby amended by changing from R-6MF & R-6MFH to R-15MF on the Official Zoning Map, City of Charlotte, N. C. the following described property:

BEING various tracts of land located in the Myers Park area of the City of Charlotte and more specifically shown on the attached map.

Section 2. That, this ordinance shall become effective upon its adoption.

Approved as to form:

Henry W. Underhill, Jr.
City Attorney
(by WAD)

Read, approved and adopted by the City Council of the City of Charlotte, North Carolina in regular session convened on the 18th day of June, 19 76, the reference having been made in Minute Book 63, and recorded in full in Ordinance Book 63-3, Page 153.

Ruth Armstrong,
City Clerk

June 18, 1976
Ordinance Book 23 - Page 155

Ordinance No. 129-Z

An Ordinance Amending Chapter 23
of the City Code - Zoning Ordinance

An Ordinance Amending the City Code
with respect to the Zoning Ordinance

BE IT ORDAINED BY THE CITY COUNCIL OF THE CITY OF CHARLOTTE:

Section 1. That, Chapter 23, Section 23-8 of the Code of the City of Charlotte is hereby amended by changing from R-6MF & B-2 to R-9 on the Official Zoning Map, City of Charlotte, N. C. the following described property:

BEING various tracts of land located in the Myers Park area of the City of Charlotte and more specifically shown on the attached map.

Section 2. That, this ordinance shall become effective upon its adoption.

Approved as to form:

Henry W. Underhill, Jr.
City Attorney
(by *adp*)

Read, approved and adopted by the City Council of the City of Charlotte, North Carolina in regular session convened on the 18th day of June, 19 76, the reference having been made in Minute Book 63, and recorded in full in Ordinance Book 23, Page 155.

Ruth Armstrong,
City Clerk

June 18, 1976
Ordinance Book 23 - Page 157

An Ordinance Amending Chapter 23
of the City Code - Zoning Ordinance

Ordinance No. 130-Z

An Ordinance Amending the City Code
with respect to the Zoning Ordinance

BE IT ORDAINED BY THE CITY COUNCIL OF THE CITY OF CHARLOTTE:

Section 1. That, Chapter 23, Section 23-8 of the Code of City of Charlotte is hereby amended by changing from O-6 & B-1 to R-9 on the Official Zoning Map, City of Charlotte, N. C. the following described property:

BEING various tracts of land located in the Myers Park area of the City of Charlotte and more specifically shown on the attached map.

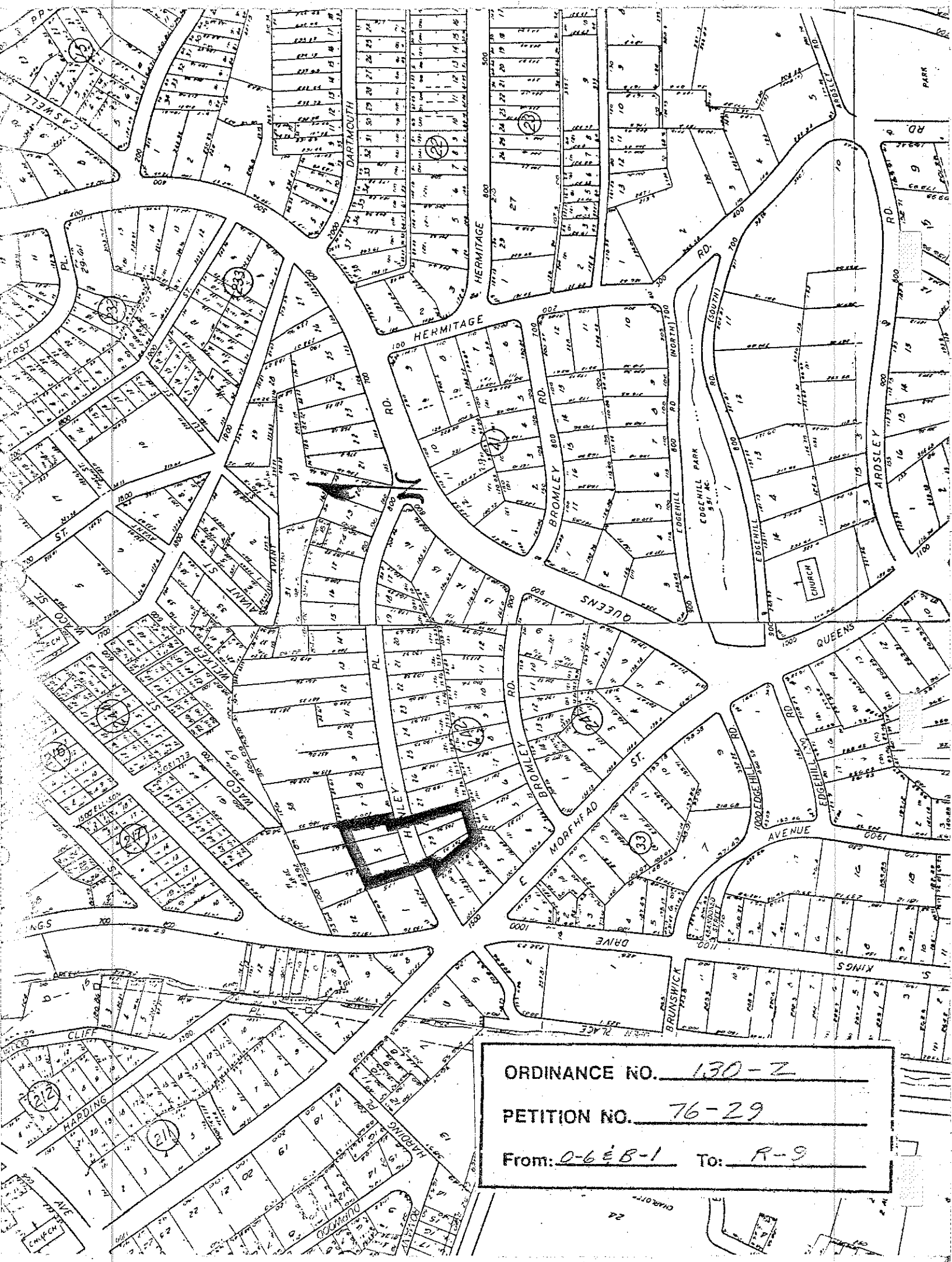
Section 2. That, this ordinance shall become effective upon its adoption.

Approved as to form:

Henry W. Underhill, Jr.
City Attorney
(by *H.W.U.*)

Read, approved and adopted by the City Council of the City of Charlotte, North Carolina in regular session convened on the 18th day of June, 19 76, the reference having been made in Minute Book 63, and recorded in full in Ordinance Book 23, Page 157.

Ruth Armstrong,
City Clerk



ORDINANCE NO. 130-2
 PETITION NO. 76-29
 From: 0-6 E B-1 To: R-9

An Ordinance Amending Chapter 23
of the City Code - Zoning Ordinance

Ordinance No. 131-Z

An Ordinance Amending the City Code
with respect to the Zoning Ordinance

BE IT ORDAINED BY THE CITY COUNCIL OF THE CITY OF CHARLOTTE:

Section 1. That, Chapter 23, Section 23-8 of the Code of the City of Charlotte is hereby amended by changing from R-6MF to R-15MF on the Official Zoning Map, City of Charlotte, N. C. the following described property:

BEING various tracts of land located in the Myers Park area of the City of Charlotte and more specifically shown on the attached map.

Section 2. That, this ordinance shall become effective upon its adoption.

Approved as to form:

Henry W. Underhill, Jr.
City Attorney
(by WAW)

Read, approved and adopted by the City Council of the City of Charlotte, North Carolina in regular session convened on the 18th day of June, 1976, the reference having been made in Minute Book 63, and recorded in full in Ordinance Book 23, Page 159.

Ruth Armstrong,
City Clerk



June 18, 1976
Ordinance Book 23 - Page 161

Ordinance No. 132-Z

An Ordinance Amending Chapter 23
of the City Code - Zoning Ordinance

An Ordinance Amending the City Code
with respect to the Zoning Ordinance

BE IT ORDAINED BY THE CITY COUNCIL OF THE CITY OF CHARLOTTE:

Section 1. That, Chapter 23, Section 23-8 of the Code of the City of Charlotte is hereby amended by changing from R-6MF to R-12 on the Official Zoning Map, City of Charlotte, N. C. the following described property:

BEING various tracts of land located in the Myers Park area of the City of Charlotte and more specifically shown on the attached map.

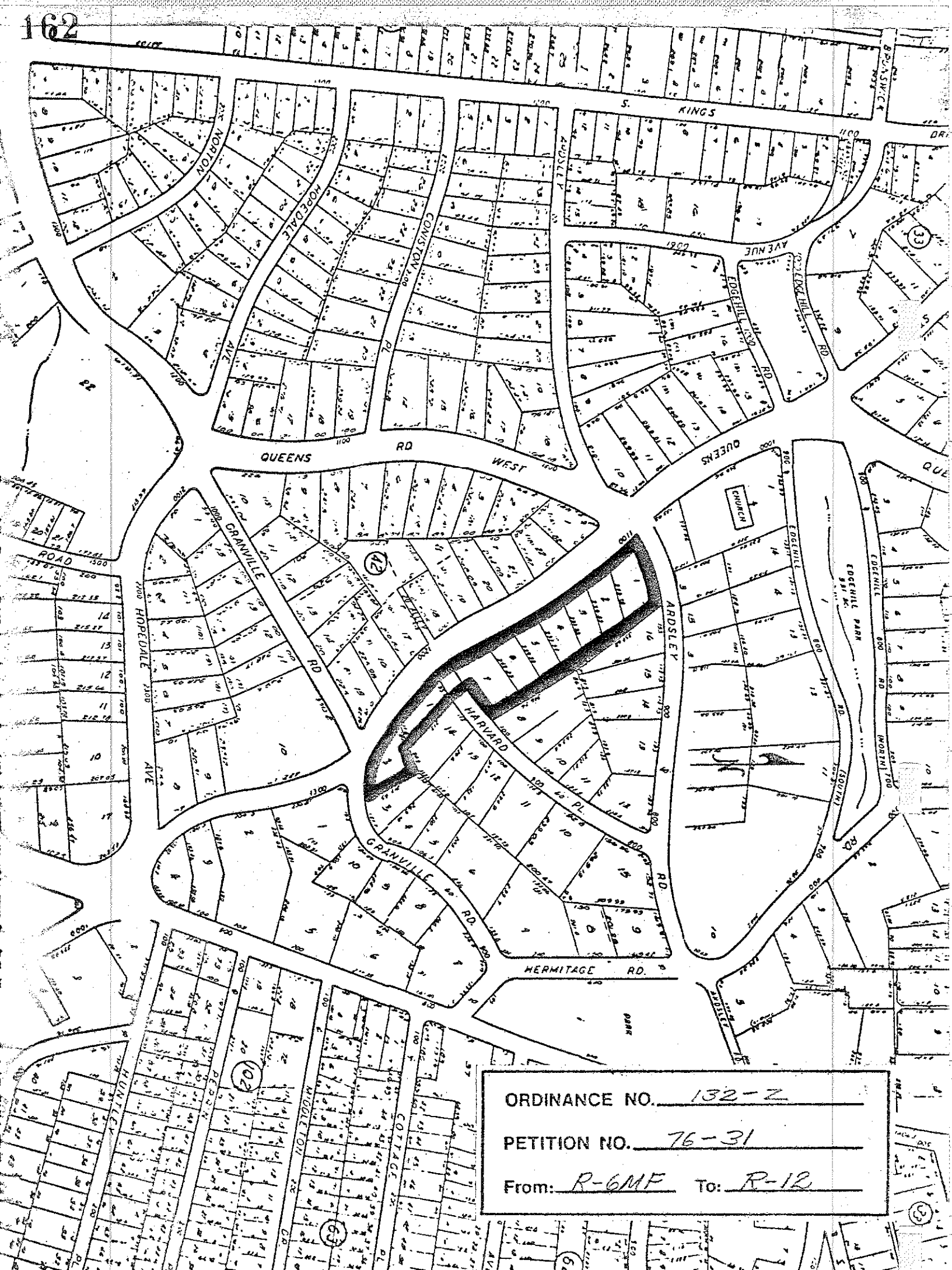
Section 2. That, this ordinance shall become effective upon its adoption.

Approved as to form:

Henry W. Underhill, Jr.
City Attorney
(by *W.D.*)

Read, approved and adopted by the City Council of the City of Charlotte, North Carolina in regular session convened on the 18th day of June, 19 76, the reference having been made in Minute Book 63, and recorded in full in Ordinance Book 23, Page 161.

Ruth Armstrong,
City Clerk



ORDINANCE NO. 132-2
 PETITION NO. 76-31
 From: R-6MF To: R-12

June 18, 1976
Ordinance Book 23 - Page 163

An Ordinance Amending Chapter 23
of the City Code - Zoning Ordinance

Ordinance No. 133-Z

An Ordinance Amending the City Code
with respect to the Zoning Ordinance

BE IT ORDAINED BY THE CITY COUNCIL OF THE CITY OF CHARLOTTE:

Section 1. That, Chapter 23, Section 23-8 of the Code of the City of Charlotte is hereby amended by changing from R-6MF to R-12MF on the Official Zoning Map, City of Charlotte, N. C. the following described property:

BEING various tracts of land located in the Myers Park area of the City of Charlotte and more specifically shown on the attached map.

Section 2. That, this ordinance shall become effective upon its adoption.

Approved as to form:

Henry W. Underhill, Jr.
City Attorney
(H.W.U.)

Read, approved and adopted by the City Council of the City of Charlotte, North Carolina in regular session convened on the 18th day of June, 19 76, the reference having been made in Minute Book 63, and recorded in full in Ordinance Book 23, Page 163.

Ruth Armstrong,
City Clerk



ORDINANCE NO. 133-Z
PETITION NO. 76-32
From: R-6MF To: R-12MF

(102)

(53)

(52)

June 18, 1976
Ordinance Book 23 - Page 165

Ordinance No. 134-Z

An Ordinance Amending Chapter 23
of the City Code - Zoning Ordinance

An Ordinance Amending the City Code
with respect to the Zoning Ordinance

BE IT ORDAINED BY THE CITY COUNCIL OF THE CITY OF CHARLOTTE:

Section 1. That, Chapter 23, Section 23-8 of the Code of the City of Charlotte is hereby amended by changing from R-6MPH to R-6MF on the Official Zoning Map, City of Charlotte, N. C. the following described property:

BEING various tracts of land located in the Myers Park area of the City of Charlotte and more specifically shown on the attached map.

Section 2. That, this ordinance shall become effective upon its adoption.

Approved as to form:

Henry W. Underhill, Jr.
City Attorney
(by WPA)

Read, approved and adopted by the City Council of the City of Charlotte, North Carolina in regular session convened on the 18th day of June, 1976, the reference having been made in Minute Book 63, and recorded in full in Ordinance Book 23, Page 165.

Ruth Armstrong,
City Clerk



ORDINANCE NO. 134-

PETITION NO. 76-33

From: R-6MFH To: R-6MF

June 18, 1976
Ordinance Book 23 - Page 167

Ordinance No. 135-Z

An Ordinance Amending Chapter 23
of the City Code - Zoning Ordinance

An Ordinance Amending the City Code
with respect to the Zoning Ordinance

BE IT ORDAINED BY THE CITY COUNCIL OF THE CITY OF CHARLOTTE:

Section 1. That, Chapter 23, Section 23-8 of the Code of the City of Charlotte is hereby amended by changing from R-6MF to R-15MF on the Official Zoning Map, City of Charlotte, N. C. the following described property:

BEING various tracts of land located in the Myers Park area of the City of Charlotte and more specifically shown on the attached map.

Section 2. That, this ordinance shall become effective upon its adoption.

Approved as to form:

Henry W. Woodhill, Jr.
City Attorney
(by *W.D.W.*)

Read, approved and adopted by the City Council of the City of Charlotte, North Carolina in regular session convened on the 18th day of June, 1976, the reference having been made in Minute Book 63, and recorded in full in Ordinance Book 23, Page 167.

Ruth Armstrong,
City Clerk



ORDINANCE NO. 135-2
 PETITION NO. 76-34
 From: R-6MF To: R-15MF

June 18, 1976
Ordinance Book 23 - Page 169

Ordinance No. 136-Z

An Ordinance Amending Chapter 23
of the City Code - Zoning Ordinance

An Ordinance Amending the City Code
with respect to the Zoning Ordinance.

BE IT ORDAINED BY THE CITY COUNCIL OF THE CITY OF CHARLOTTE:

Section 1. That, Chapter 23, Section 23-8 of the Code of the City of Charlotte is hereby amended by changing from R-6MFH to R-6MF on the Official Zoning Map, City of Charlotte, N. C. the following described property:

BEING various tracts of land located in the Myers Park area of the City of Charlotte and more specifically shown on the attached map.

Section 2. That, this ordinance shall become effective upon its adoption.

Approved as to form:

Henry W. Underhill, Jr.
City Attorney
(By W.P.W.)

Read, approved and adopted by the City Council of the City of Charlotte, North Carolina in regular session convened on the 18th day of June, 19 76, the reference having been made in Minute Book 63, and recorded in full in Ordinance Book 23, Page 169.

Ruth Armstrong,
City Clerk



ORDINANCE NO. 136-2
 PETITION NO. 76-35
 From: R-6MFH To: R-6MF

June 18, 1976
Ordinance Book 23 - Page 171

Ordinance No. 137-Z An Ordinance Amending Chapter 23
of the City Code - Zoning Ordinance

An Ordinance Amending the City Code
with respect to the Zoning Ordinance

BE IT ORDAINED BY THE CITY COUNCIL OF THE CITY OF CHARLOTTE:

Section 1. That, Chapter 23, Section 23-8 of the Code of the City of Charlotte is hereby amended by changing from R-6MFH to R-6MF on the Official Zoning Map, City of Charlotte, N. C. the following described property:

BEING various tracts of land located in the Myers Park area of the City of Charlotte and more specifically shown on the attached map.

Section 2. That, this ordinance shall become effective upon its adoption.

Approved as to form:

Henry W. Henderson, Jr.
City Attorney

Read, approved and adopted by the City Council of the City of Charlotte, North Carolina in regular session convened on the 18th day of June, 1976, the reference having been made in Minute Book 63, and recorded in full in Ordinance Book 23, Page 171.

Ruth Armstrong,
City Clerk



ORDINANCE NO. 137-Z
 PETITION NO. 76-36
 From: R-6MFH To: R-6MF

June 18, 1976
Ordinance Book 23 - Page 173

An Ordinance Amending Chapter 23
of the City Code - Zoning Ordinance

Ordinance No. 138-Z

An Ordinance Amending the City Code
with respect to the Zoning Ordinance

BE IT ORDAINED BY THE CITY COUNCIL OF THE CITY OF CHARLOTTE:

Section 1. That, Chapter 23, Section 23-8 of the Code of the City of Charlotte is hereby amended by changing from R-6MFH to R-6MF on the Official Zoning Map, City of Charlotte, N. C. the following described property:

BEING various tracts of land located in the Myers Park area of the City of Charlotte and more specifically shown on the attached map.

Section 2. That, this ordinance shall become effective upon its adoption.

Approved as to form:

Henry W. Underhill, Jr.
City Attorney
(by AW)

Read, approved and adopted by the City Council of the City of Charlotte, North Carolina in regular session convened on the 18th day of June, 19 76, the reference having been made in Minute Book 63, and recorded in full in Ordinance Book 23, Page 173.

Ruth Armstrong,
City Clerk



June 18, 1976
Ordinance Book 23 - Page 175

Ordinance No. 139-Z

An Ordinance Amending Chapter 23
of the City Code - Zoning Ordinance

An Ordinance Amending the City Code
with respect to the Zoning Ordinance

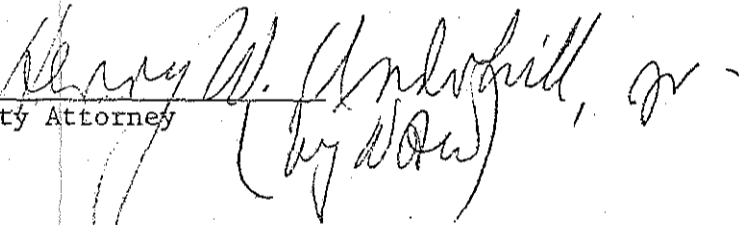
BE IT ORDAINED BY THE CITY COUNCIL OF THE CITY OF CHARLOTTE:

Section 1. That, Chapter 23, Section 23-8 of the Code of the City of Charlotte is hereby amended by changing from R-6MFH to R-6MF on the Official Zoning Map, City of Charlotte, N. C. the following described property:

BEING a tract of land located in the Myers Park area of the City of Charlotte more specifically shown on the attached map.

Section 2. That, this ordinance shall become effective upon its adoption.

Approved as to form:


City Attorney

Read, approved and adopted by the City Council of the City of Charlotte, North Carolina in regular session convened on the 18th day of June, 19 76, the reference having been made in Minute Book 63, and recorded in full in Ordinance Book 23, Page 175.

Ruth Armstrong,
City Clerk



ORDINANCE NO. 139-2
PETITION NO. 76-38
From: R-6MFH To: R-6MF

June 18, 1976
Ordinance Book 23 - Page 177

An Ordinance Amending Chapter 23
of the City Code - Zoning Ordinance

Ordinance No. 140-Z

An Ordinance Amending the City Code
with respect to the Zoning Ordinance

BE IT ORDAINED BY THE CITY COUNCIL OF THE CITY OF CHARLOTTE:

Section 1. That, Chapter 23, Section 23-8 of the Code of the City of Charlotte is hereby amended by changing from R-6MF to R-12 on the Official Zoning Map, City of Charlotte, N. C. the following described property:

BEING various tracts of land located in the Myers Park area of the City of Charlotte more specifically shown on the attached map.

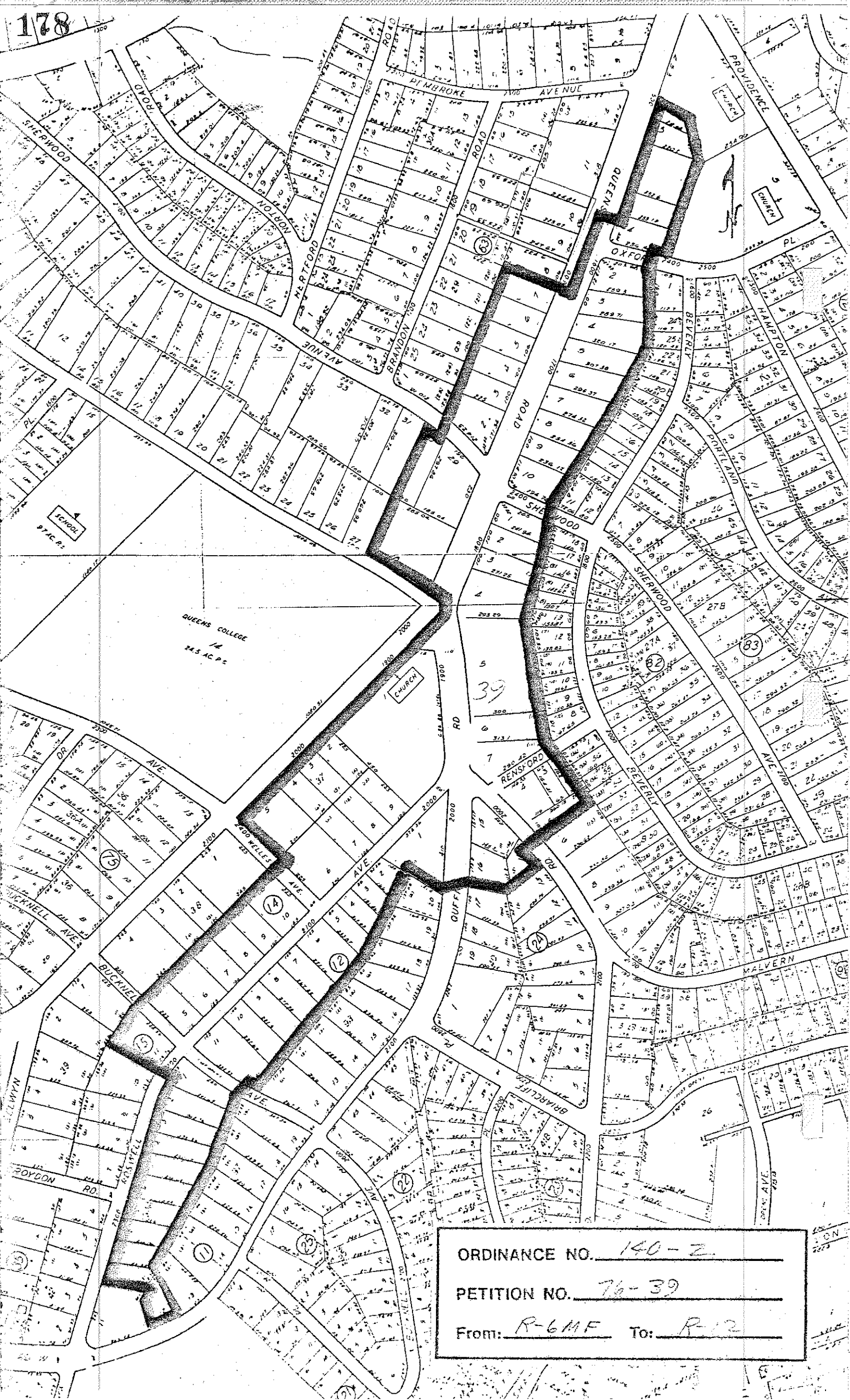
Section 2. That, this ordinance shall become effective upon its adoption.

Approved as to form:

Henry W. Anshoff, Jr.
City Attorney
(By W. W. [Signature])

Read, approved and adopted by the City Council of the City of Charlotte, North Carolina in regular session convened on the 18th day of June, 19 76, the reference having been made in Minute Book 63, and recorded in full in Ordinance Book 23, Page 177.

Ruth Armstrong,
City Clerk



ORDINANCE NO. 140-2
 PETITION NO. 76-39
 From: R-6MF To: R-12

June 18, 1976
Ordinance Book 23 - Page 179

Ordinance No. 141-Z

An Ordinance Amending Chapter 23
of the City Code - Zoning Ordinance

An Ordinance Amending the City Code
with respect to the Zoning Ordinance

BE IT ORDAINED BY THE CITY COUNCIL OF THE CITY OF CHARLOTTE:

Section 1. That, Chapter 23, Section 23-8 of the Code of the City of Charlotte is hereby amended by changing from R-6MF to R-12 on the Official Zoning Map, City of Charlotte, N. C. the following described property:

BEING various tracts of land located in the Myers Park area of the City of Charlotte more specifically shown on the attached map.

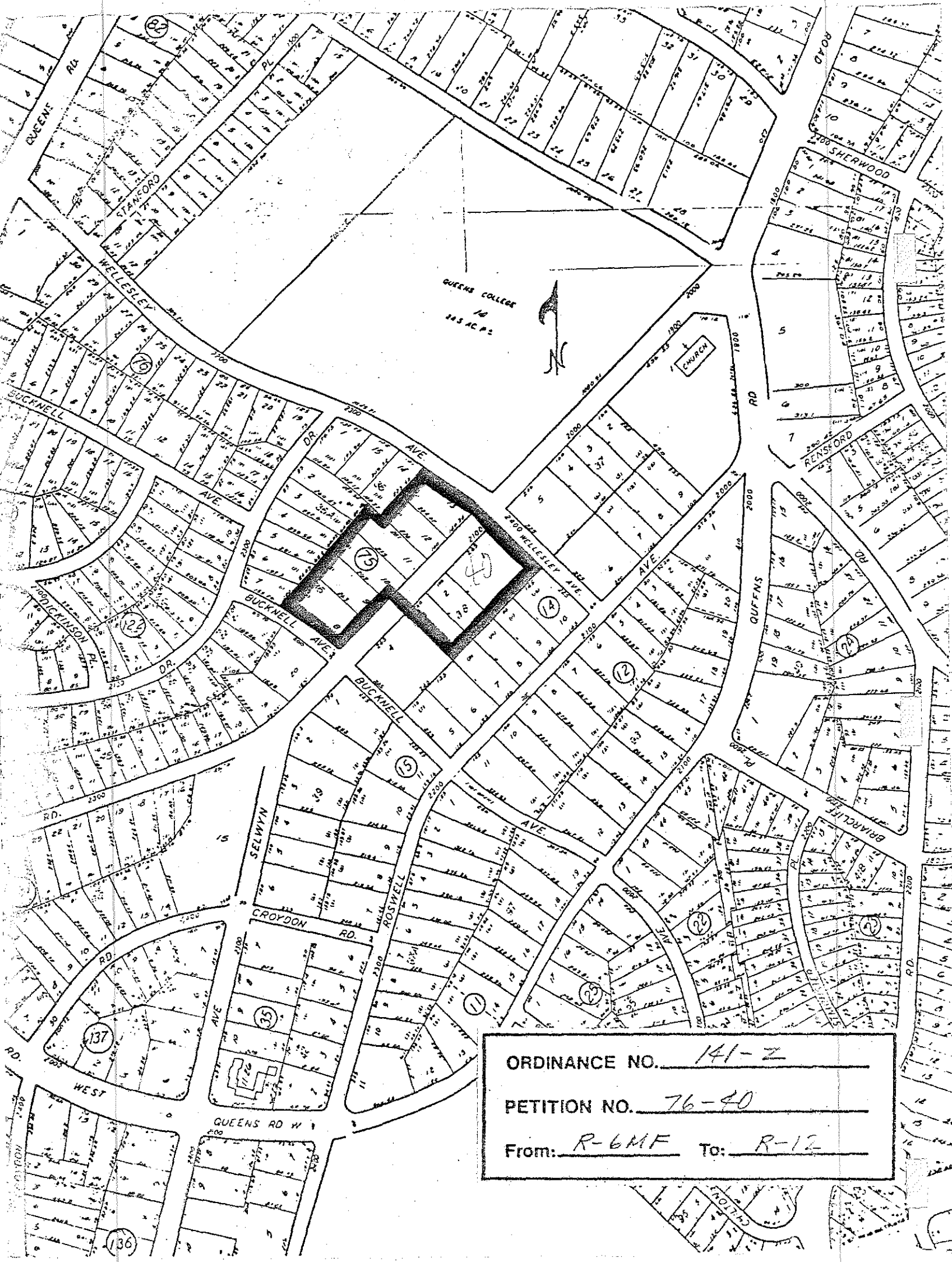
Section 2. That, this ordinance shall become effective upon its adoption.

Approved as to form:

Henry W. Underhill, Jr.
City Attorney
(By *WAW*)

Read, approved and adopted by the City Council of the City of Charlotte, North Carolina in regular session convened on the 18th day of June, 19 76, the reference having been made in Minute Book 63, and recorded in full in Ordinance Book 23, Page 179.

Ruth Armstrong,
City Clerk



ORDINANCE NO. 141-Z
 PETITION NO. 76-40
 From: R-6MF To: R-12

June 18, 1976
Ordinance Book 23 - Page 181

An Ordinance Amending Chapter 23
of the City Code - Zoning Ordinance

Ordinance No. 142-2

An Ordinance Amending the City Code
with respect to the Zoning Ordinance

BE IT ORDAINED BY THE CITY COUNCIL OF THE CITY OF CHARLOTTE:

Section 1. That, Chapter 23, Section 23-8 of the Code of the City of Charlotte is hereby amended by changing from R-6MFH to R-6MF on the Official Zoning Map, City of Charlotte, N. C. the following described property:

BEING a tract of land located in the Myers Park area of the City of Charlotte more specifically shown on the attached map.

Section 2. That, this ordinance shall become effective upon its adoption.

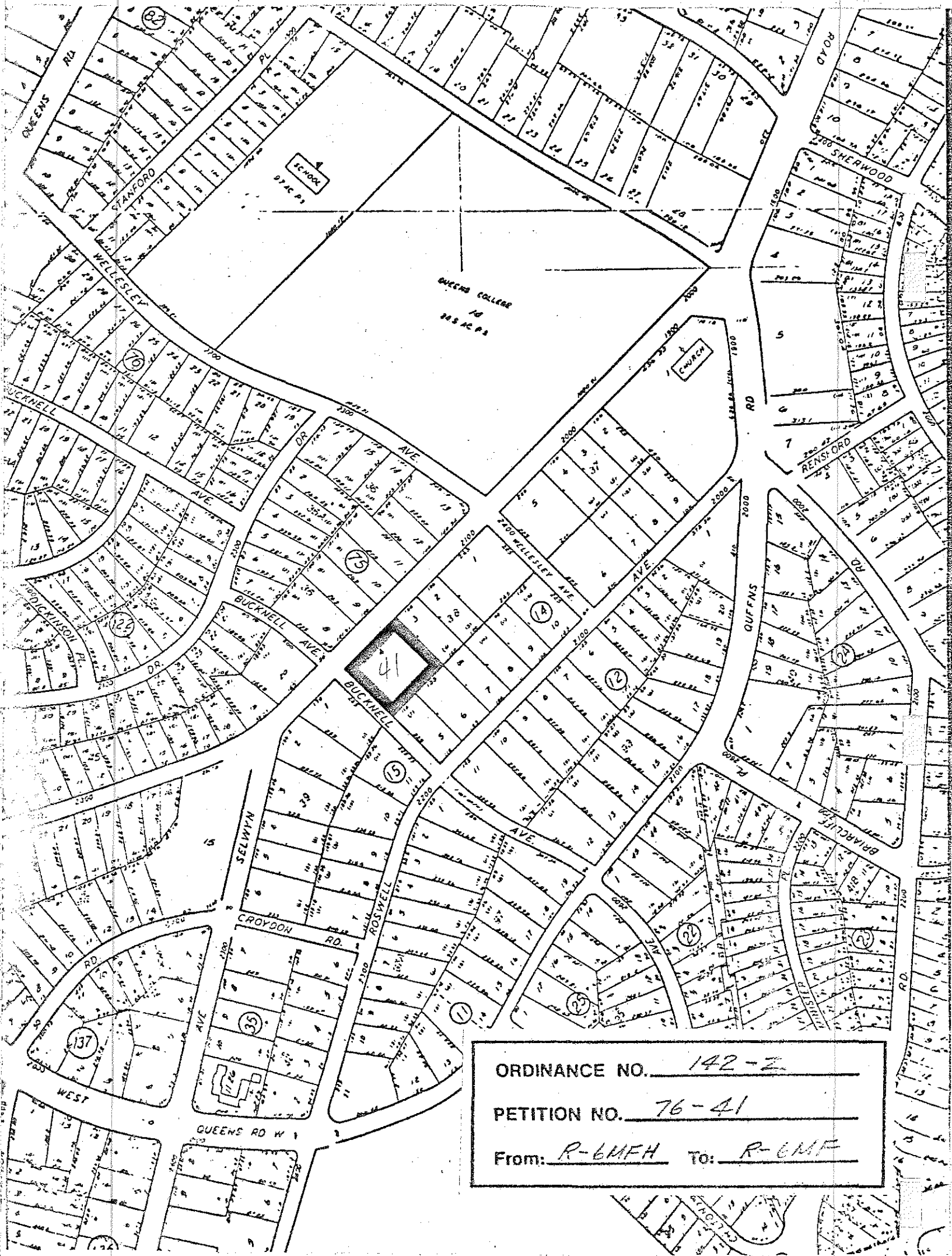
Approved as to form:

Henry W. Underhill, Jr.

City Attorney

Read, approved and adopted by the City Council of the City of Charlotte, North Carolina in regular session convened on the 18th day of June, 19 76, the reference having been made in Minute Book 63, and recorded in full in Ordinance Book 23, Page 181.

Ruth Armstrong,
City Clerk



ORDINANCE NO. 142-2
 PETITION NO. 76-41
 From: R-6MFH To: R-6MF

June 18, 1976
Ordinance Book 23 - Page 183

Ordinance No. 143-Z

An Ordinance Amending Chapter 23
of the City Code - Zoning Ordinance

An Ordinance Amending the City Code
with respect to the Zoning Ordinance


BE IT ORDAINED BY THE CITY COUNCIL OF THE CITY OF CHARLOTTE:

Section 1. That, Chapter 23, Section 23-8 of the Code of the City of Charlotte is hereby amended by changing from R-6MF to R-9 on the Official Zoning Map, City of Charlotte, N. C. the following described property:

BEING various tracts of land located in the Myers Park area of the City of Charlotte more specifically shown on the attached map.

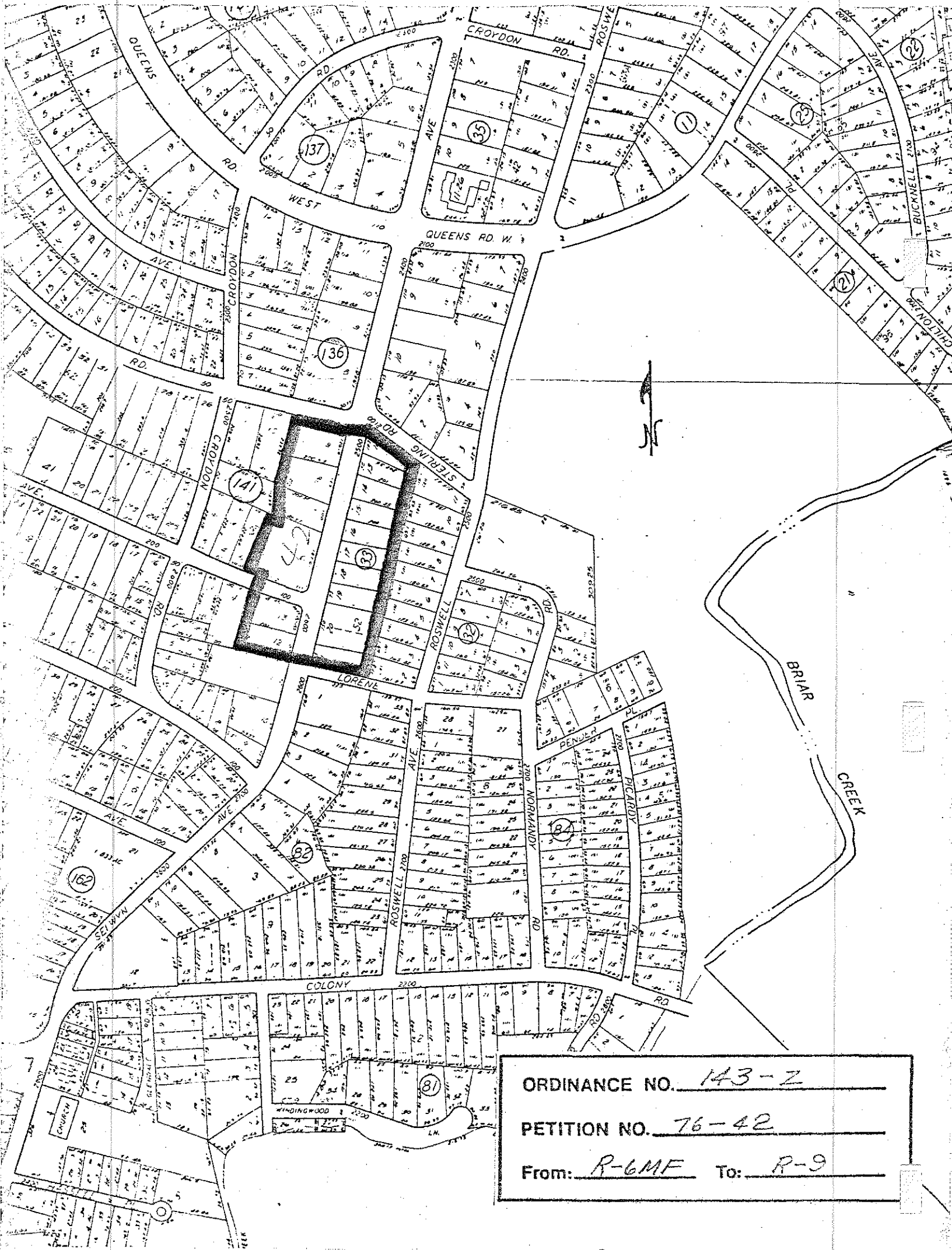
Section 2. That, this ordinance shall become effective upon its adoption.

Approved as to form:


City Attorney

Read, approved and adopted by the City Council of the City of Charlotte, North Carolina in regular session convened on the 18th day of June, 1976, the reference having been made in Minute Book 63, and recorded in full in Ordinance Book 23, Page 183.

Ruth Armstrong,
City Clerk



ORDINANCE NO. 143-2
PETITION NO. 76-42
From: R-6MF To: R-9