

ORDINANCE NO. 457-Z

An Ordinance Amending Chapter 23  
of the City Code - Zoning OrdinanceAn Ordinance Amending the City Code  
with respect to the Zoning Ordinance

BE IT ORDAINED BY THE CITY COUNCIL OF THE CITY OF CHARLOTTE:

Section 1. That, Chapter 23, Section 23-8, of the Code of the City of Charlotte is hereby amended by changing from R-9 to B-2 on the Official Zoning Map, City of Charlotte, N. C. and Perimeter Area the following described property:




BEGINNING at a point in the centerline of Independence Boulevard, said point being located S-41-40 E. 312.25 feet from the centerline intersection of Independence Boulevard and McAlpine Creek and running thence N. 48-20 E. 100.0 feet to the northeasterly margin of Independence Boulevard; thence N. 48-20 E. 300.0 feet; thence S. 41-40 E. 300.0 feet; thence S. 48-20 W. 300.0 feet to the northeasterly margin of Independence Boulevard; thence S. 48-20 W. 100.0 feet to the centerline of Independence Boulevard; thence N. 41-40 W. 300 feet to the BEGINNING.

Section 2. That, this ordinance shall become effective upon its adoption.

Approved as to form:

J. W. Kiser  
City Attorney

Read, approved and adopted by the City Council of the City of Charlotte, North Carolina, in meeting on the 18th day of April, 1966, the reference having been made in Minute Book 47, and recorded in full in Ordinance Book 14, at Page 306.

Lillian R. Hoffman  
City Clerk

ORDINANCE NO. 458-Z

An Ordinance Amending Chapter 23  
of the City Code - Zoning Ordinance

AN ORDINANCE AMENDING THE CITY CODE  
WITH RESPECT TO THE ZONING ORDINANCE

BE IT ORDAINED BY THE CITY COUNCIL OF THE CITY OF CHARLOTTE:

Section 1. That, Chapter 23, Section 23-8 of the Code of the City of Charlotte is hereby amended by changing from B-1 to B-2 on the official Zoning Map, City of Charlotte, N. C. and Perimeter Area the following described property:

Being all of lots 1, 2, 3, 4 and 5 in Block 5 of Howie Acres (revised) as recorded in map book 5, at page 273 in the Office of the Register of Deeds for Mecklenburg County, North Carolina.

Section 2. That, this ordinance shall become effective upon its adoption.

Approved as to form:

J. W. Kiser  
City Attorney

Read, approved and adopted by the City Council of the City of Charlotte, North Carolina, in meeting on the 18th day of April, 1966, the reference having been made in Minute Book 47, at Page                      and recorded in full in Ordinance Book 14, at Page 307.

Lillian R. Hoffman  
City Clerk

Ordinance No. 459-Z

An Ordinance Amending Chapter 23  
of the City Code - Zoning Ordinance

AN ORDINANCE AMENDING THE CITY CODE  
WITH RESPECT TO THE ZONING ORDINANCE

BE IT ORDAINED BY THE CITY COUNCIL OF THE CITY OF CHARLOTTE:

Section 1. That, Chapter 23, Section 23-8, of the Code of the City of Charlotte is hereby amended by changing from B-1 to B-2 on the Official Zoning Map, City of Charlotte, N. C. and Perimeter Area the following described property:

Being all of lot 19 in block 5 of Howie Acres (Revised) as recorded in Map Book 5, at Page 273 in the Office of the Register of Deeds for Mecklenburg County, North Carolina.

Section 2. That, this ordinance shall become effective upon its adoption.

Approved as to form:

J. W. Kiser  
City Attorney

Read, approved and adopted by the City Council of the City of Charlotte, North Carolina, in meeting on the 18th day of April, 1966, the reference having been made in Minute Book 47, and recorded in full in Ordinance Book 14, at Page 308.

Lillian R. Hoffman  
City Clerk

