



*Comprehensive Neighborhood
Improvement Program (CNIP)*

CRAVEN THOMAS ROAD / ROBERT HELMS ROAD STREETScape

PUBLIC PRESENTATION

April 26, 2018

City of Charlotte Team:

- Kristie Kennedy – Project Manager
- Tom Sorrentino – Charlotte Department of Transportation
- John Short – Housing & Neighborhood Services
- Lorna Allen – Charlotte Urban Design Center
- Kent Main – Charlotte-Mecklenburg Planning Department

Woolpert Team:

- Paul Smith – Project Manager
- Wayne Robinson – Senior Landscape Architect
- Marc Meddaugh – Designer

Agenda:

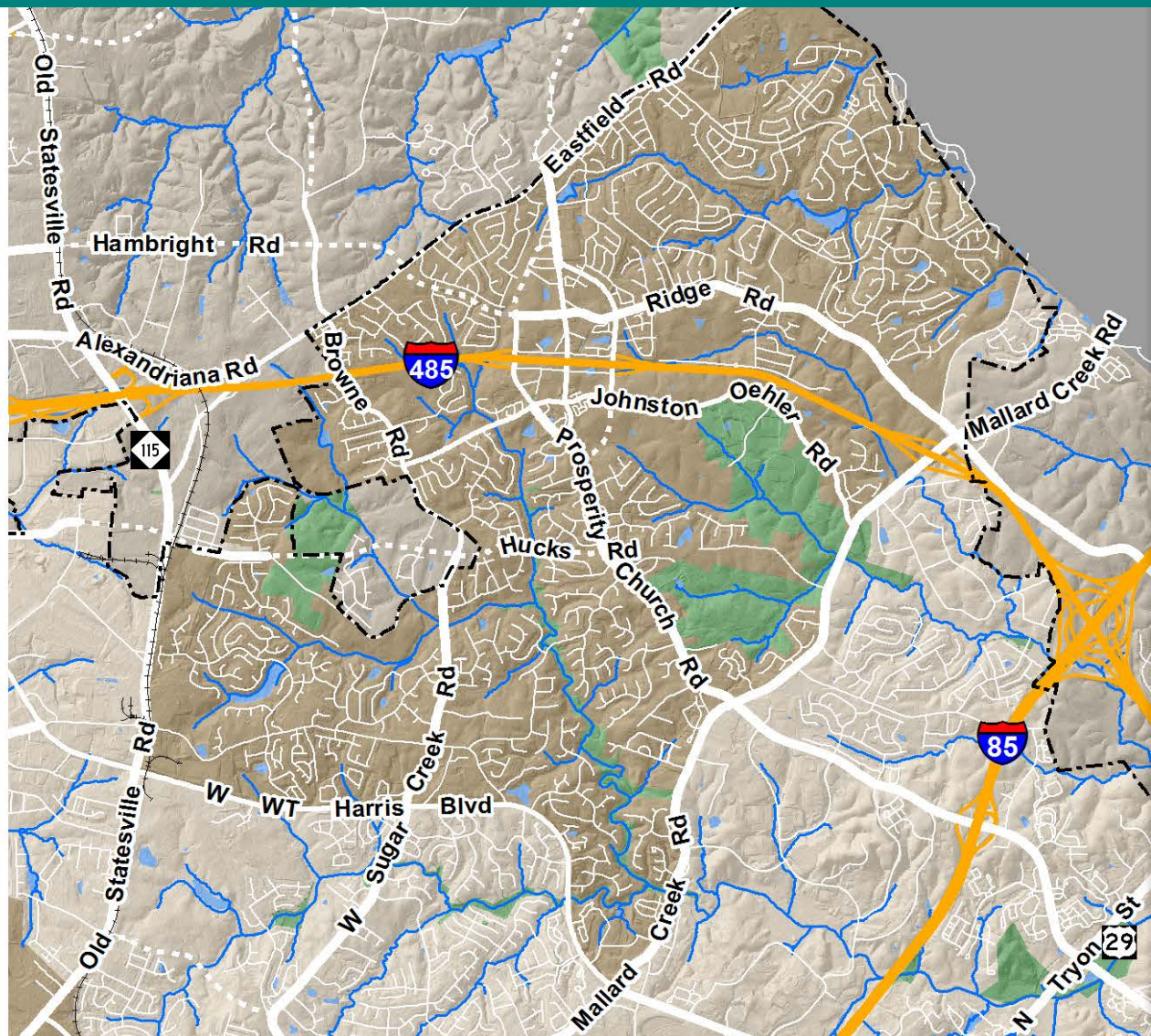
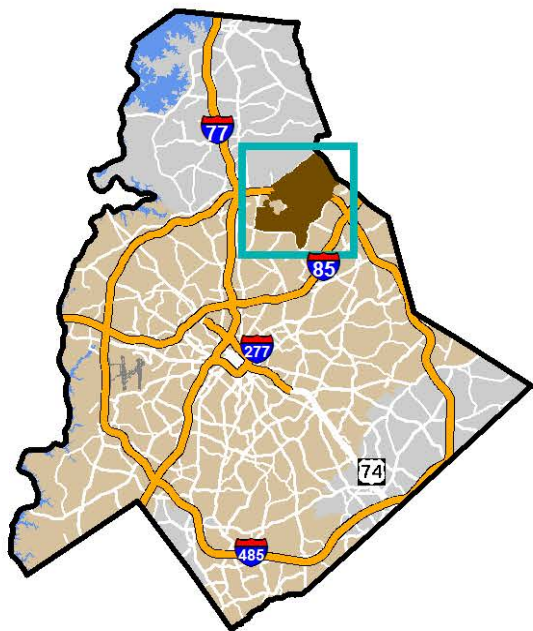
- CNIP overview
- CNIP funding
- Project categories
- Project goals
- What we learned / results of public meetings
- Design alternatives
- Preferred design concept
- 3D visualization of preferred concept
- What's next



CHARLOTTE

Comprehensive Neighborhood Improvement Program (CNIP)

Prosperity Village CNIP Area



WOOLPERT



CHARLOTTE.

Comprehensive Neighborhood Improvement Program (CNIP)

CNIP Bond Funding Schedule





CHARLOTTE

CNIP Project Categories



Community Identity and Beautification



Greenways, Trails and Open Space



Pedestrian Circulation



Transportation



Partnerships



WOOLPERT



CHARLOTTE

Project Goals



WOOLPERT



CHARLOTTE

*Craven Thomas Rd / Robert Helms Rd
Streetscape*

WHAT WE LEARNED

Community Engagement



1st Public Workshop and Survey - Results:

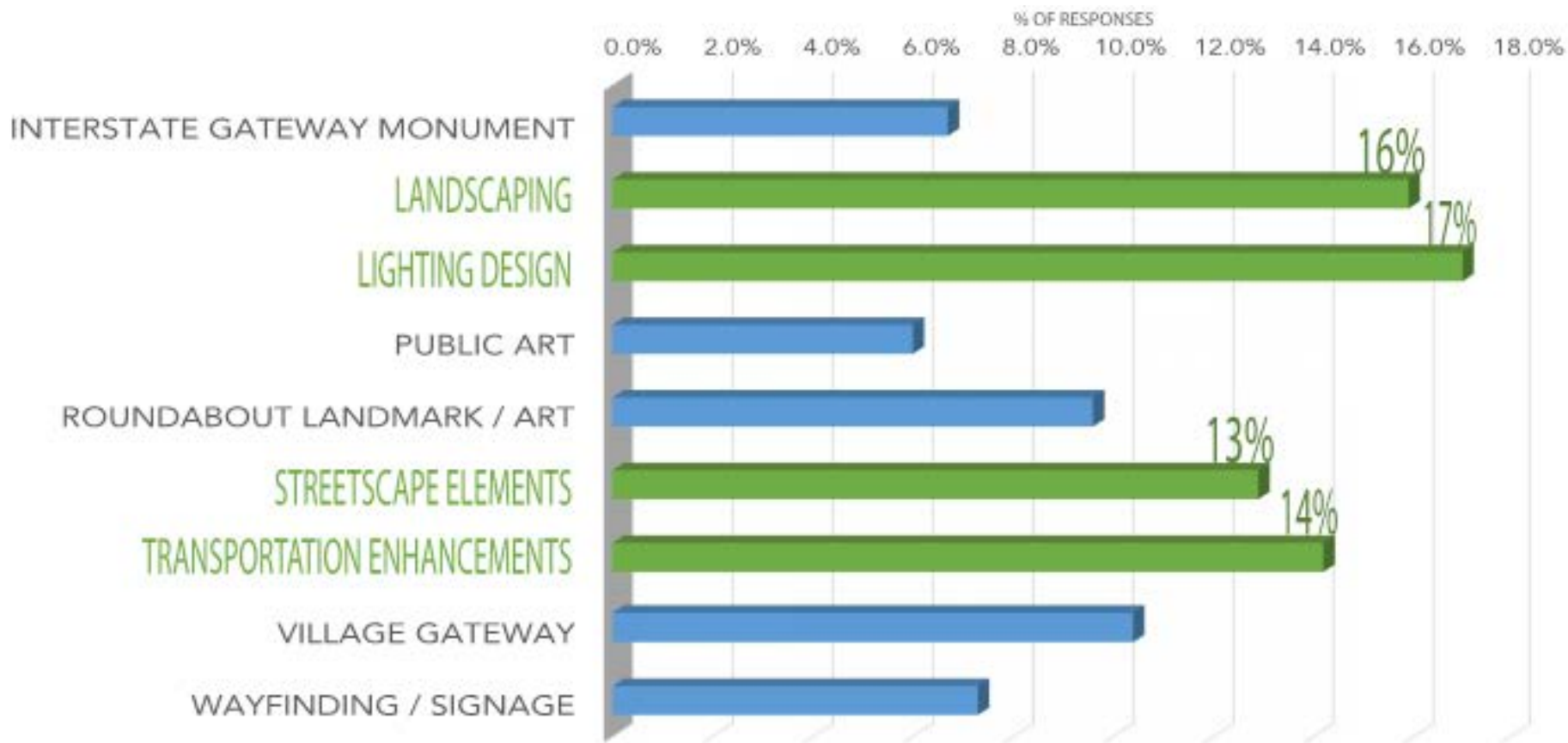
- 77 individuals attended the 1st public workshop
- 86 individuals filled out the online survey
- The survey asked questions similar to the workshop stations
- The following graphs show the combined workshop and survey result data



CHARLOTTE

Craven Thomas Rd / Robert Helms Rd Streetscape

Preferred Streetscape Priorities:

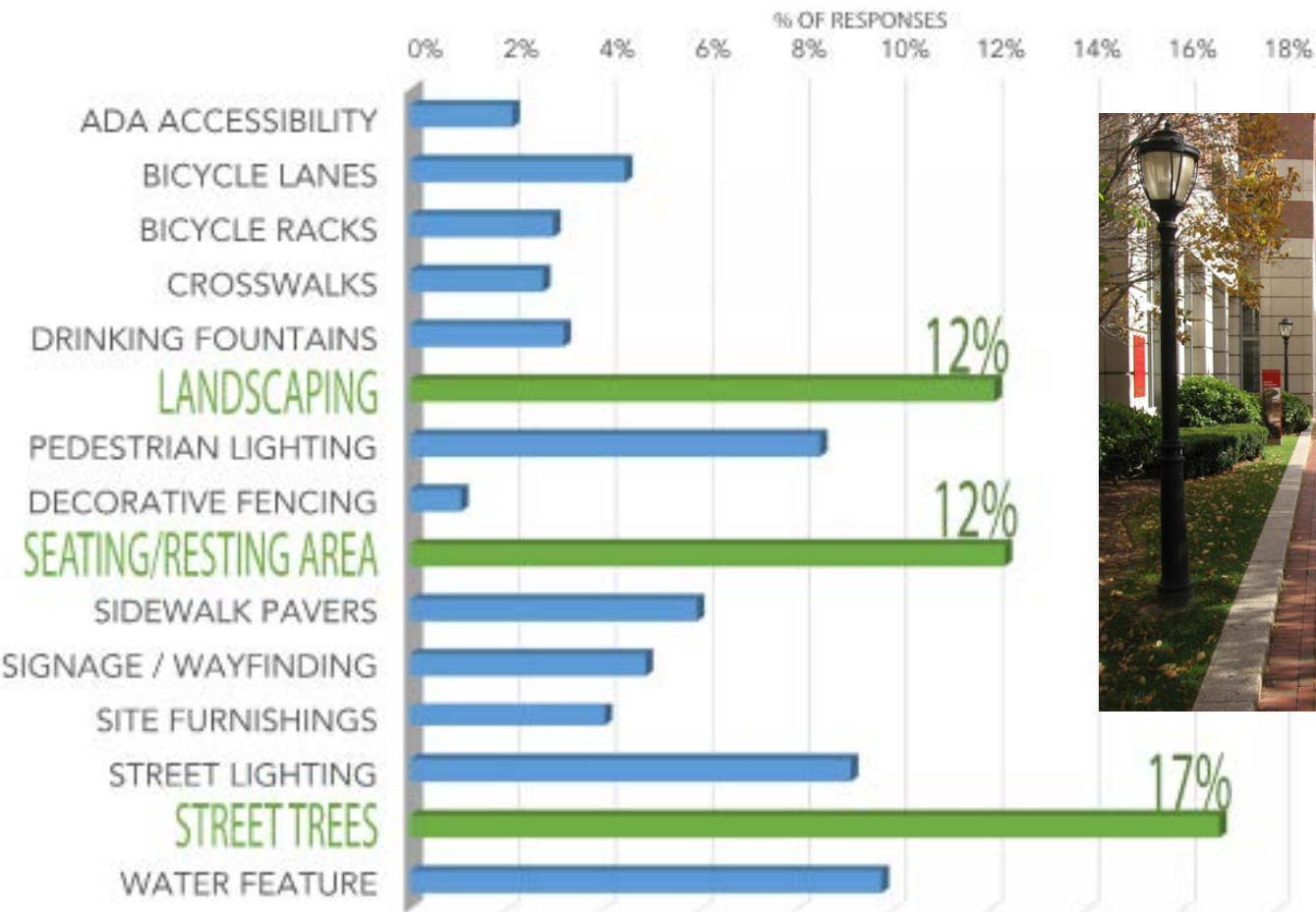




CHARLOTTE

Craven Thomas Rd / Robert Helms Rd Streetscape

Preferred Streetscape Elements:





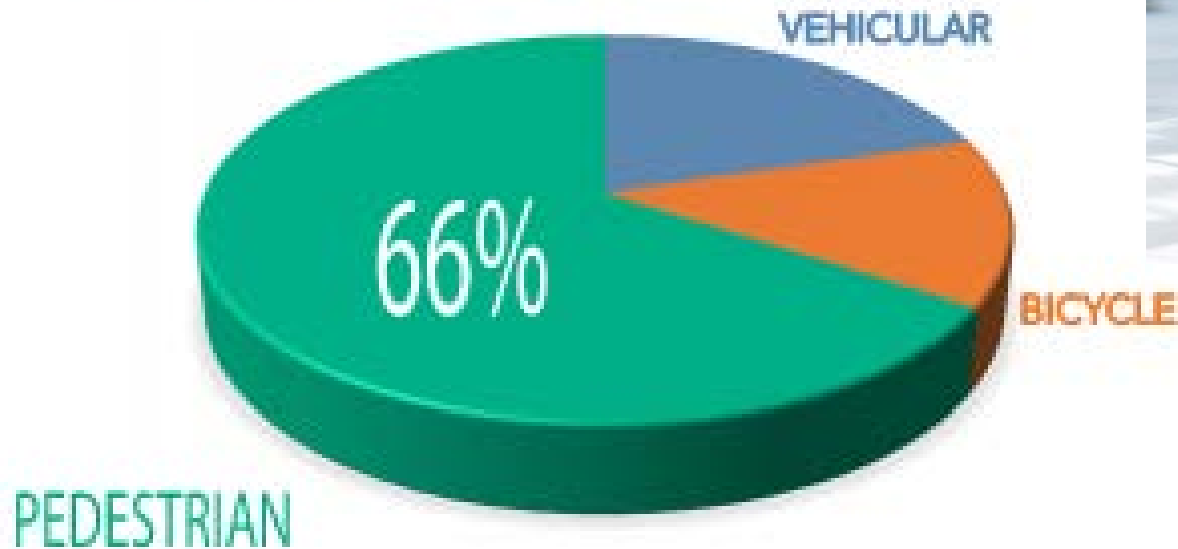
CHARLOTTE

Craven Thomas Rd / Robert Helms Rd Streetscape

Transportation - Preferred Use of Corridor:

66%

Of respondents want
the streetscape to be
**GEARED TOWARD
PEDESTRIANS**





CHARLOTTE.

Craven Thomas Rd / Robert Helms Rd Streetscape

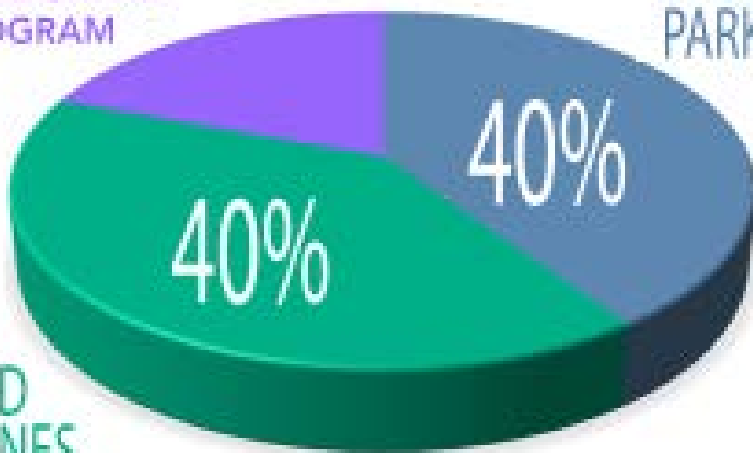
Transportation - Preferred Amenity:

40%

BICYCLE SHARE PROGRAM

Of respondents would like to have **BUFFERED BICYCLE LANES ON BRIDGES** and **BUS STATION PARK & RIDE**

BUS STATION PARK & RIDE

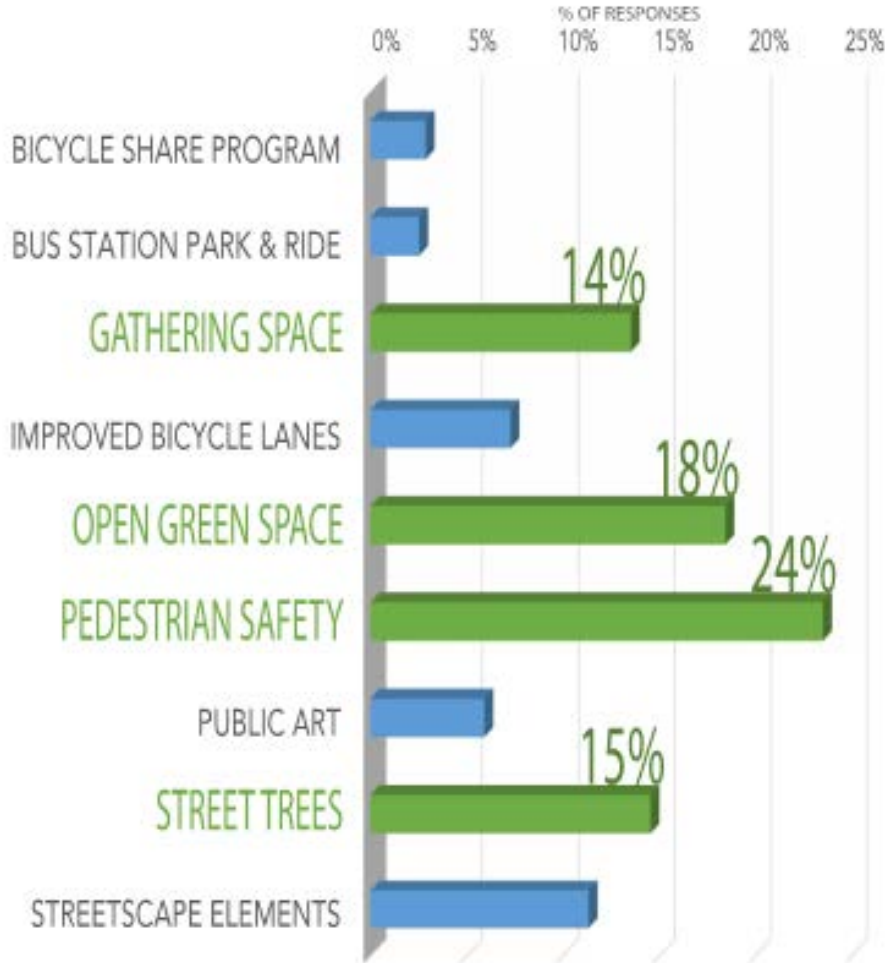


BUFFERED BICYCLE LANES ON BRIDGES




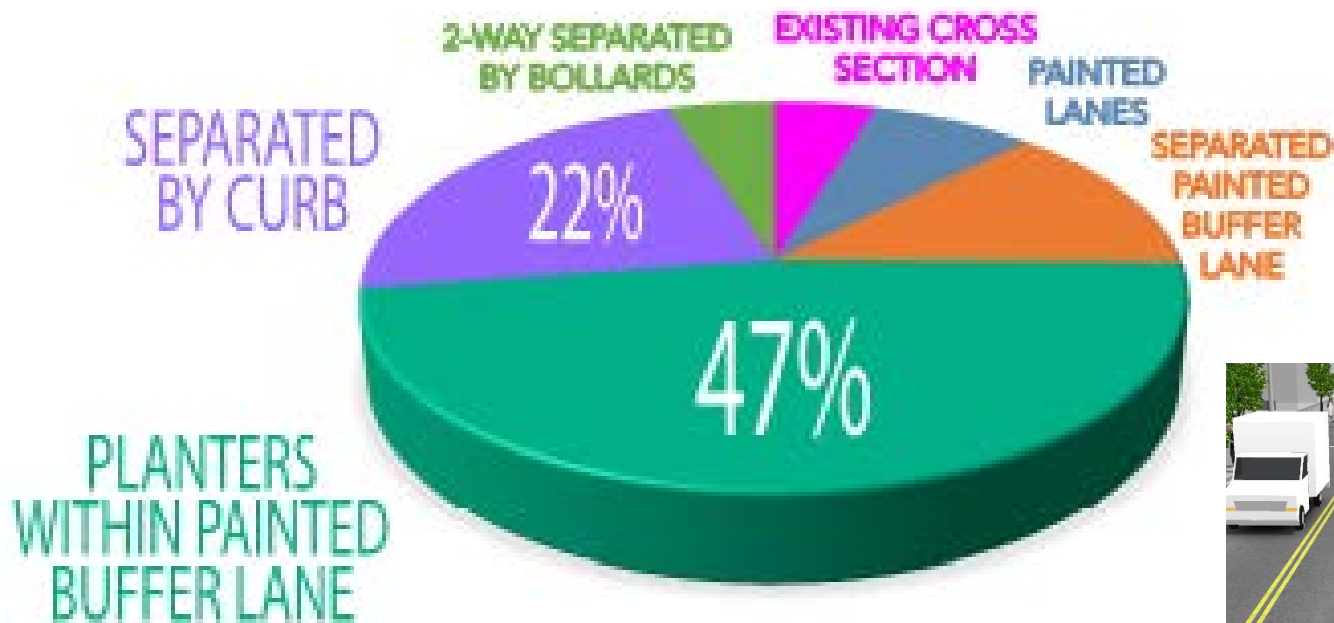


Elements to Increase Usage of Corridor:





Preferred Bicycle Lane Cross Section:

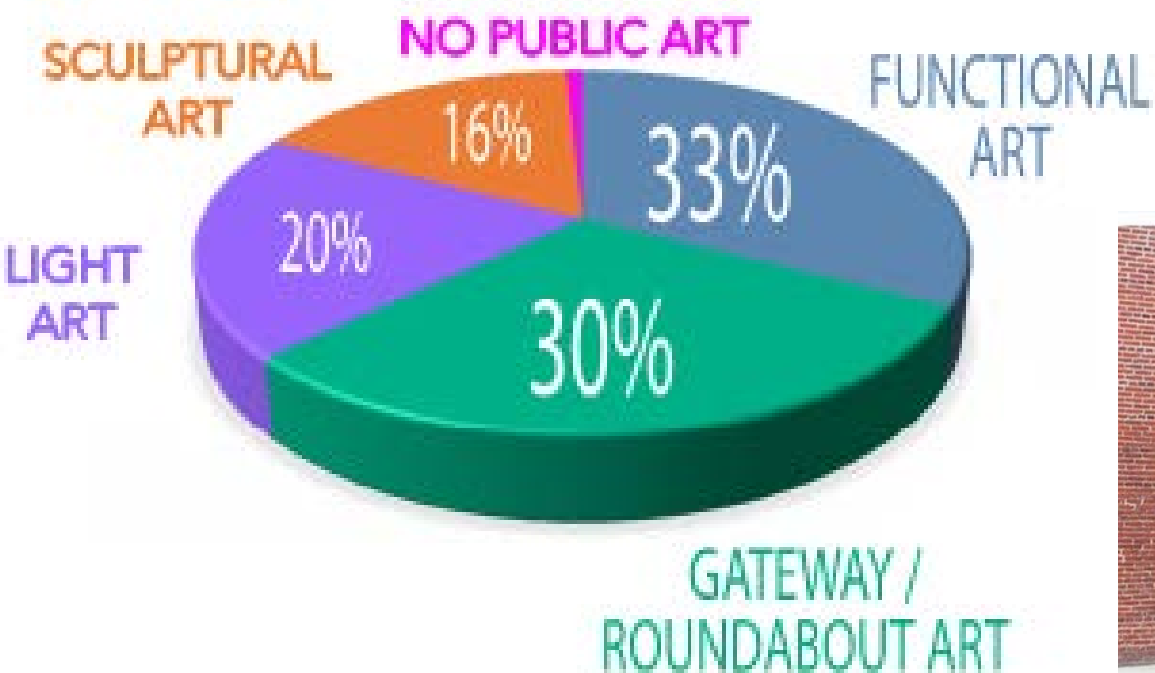




CHARLOTTE.

Craven Thomas Rd / Robert Helms Rd Streetscape

Special Features – Preferred Public Art:

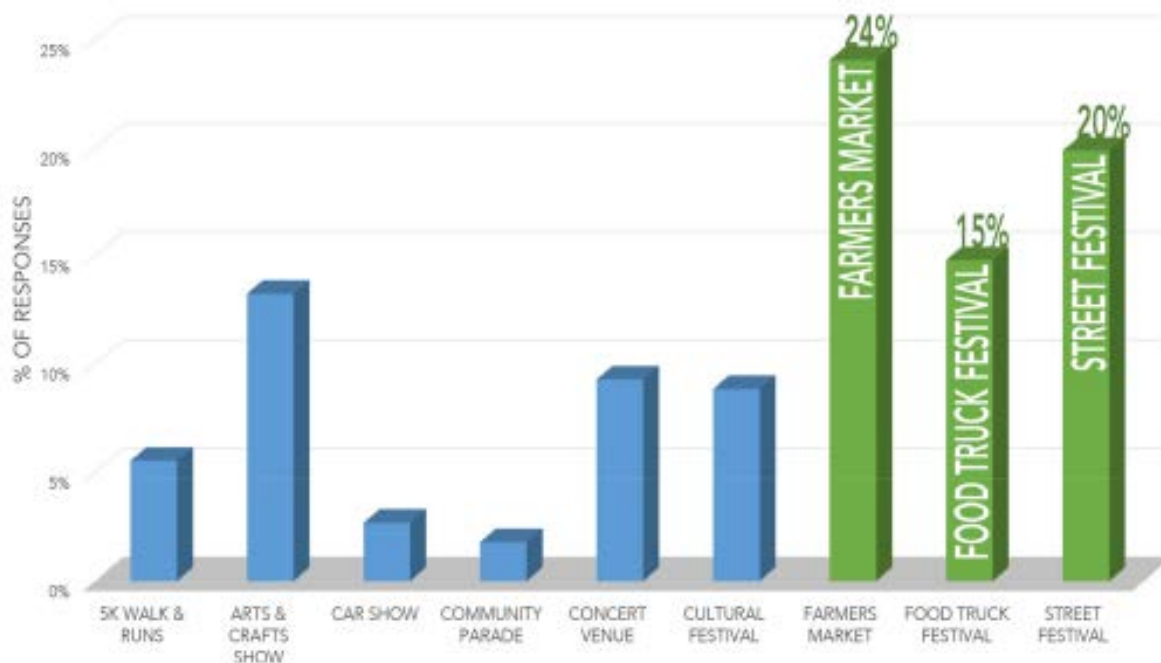




CHARLOTTE.

Craven Thomas Rd / Robert Helms Rd Streetscape

Special Features – Preferred Special Events:





Streetscape Vision – Word Cloud:





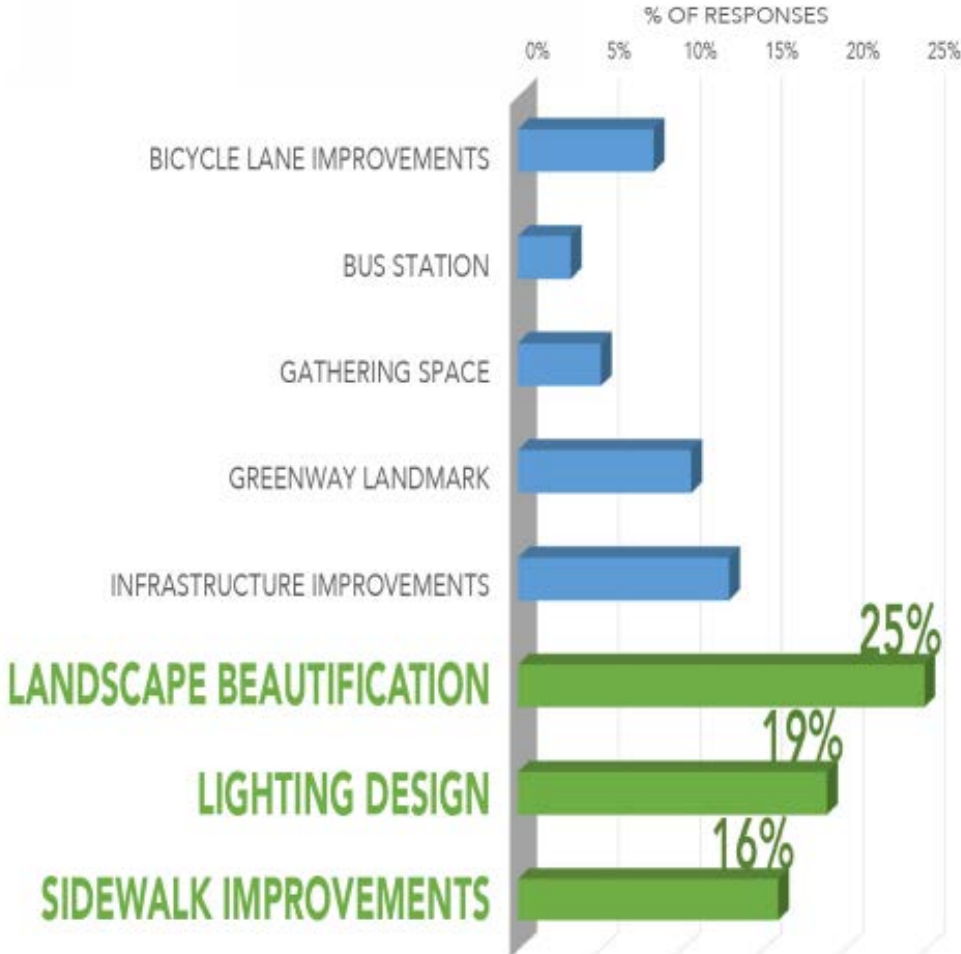
2nd Public Workshop and Survey - Results:

- 46 individuals attended the 2nd public workshop
- 109 individuals filled out the online survey
- The survey asked questions similar to the workshop stations
- The following graphs show the combined workshop and survey result data





Preferred Project Elements:

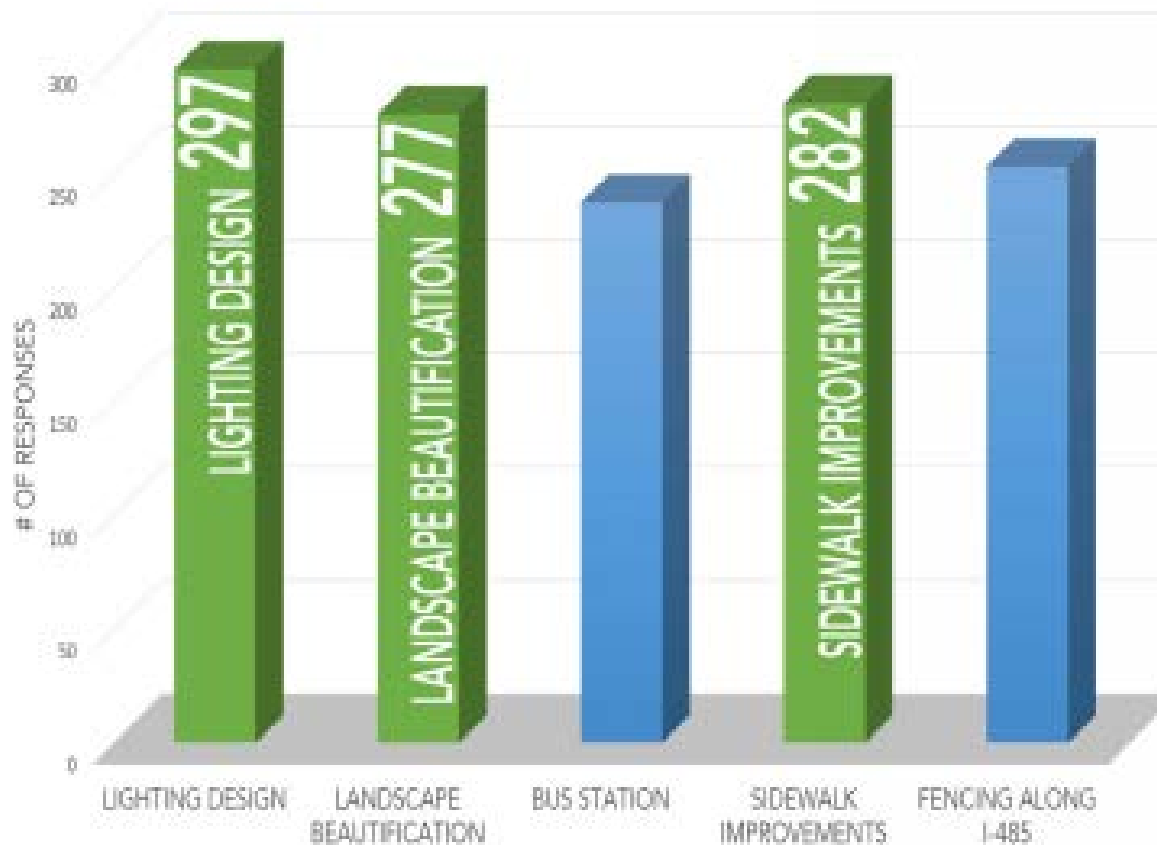




CHARLOTTE

Craven Thomas Rd / Robert Helms Rd Streetscape

Preferred Aesthetic Alternatives:

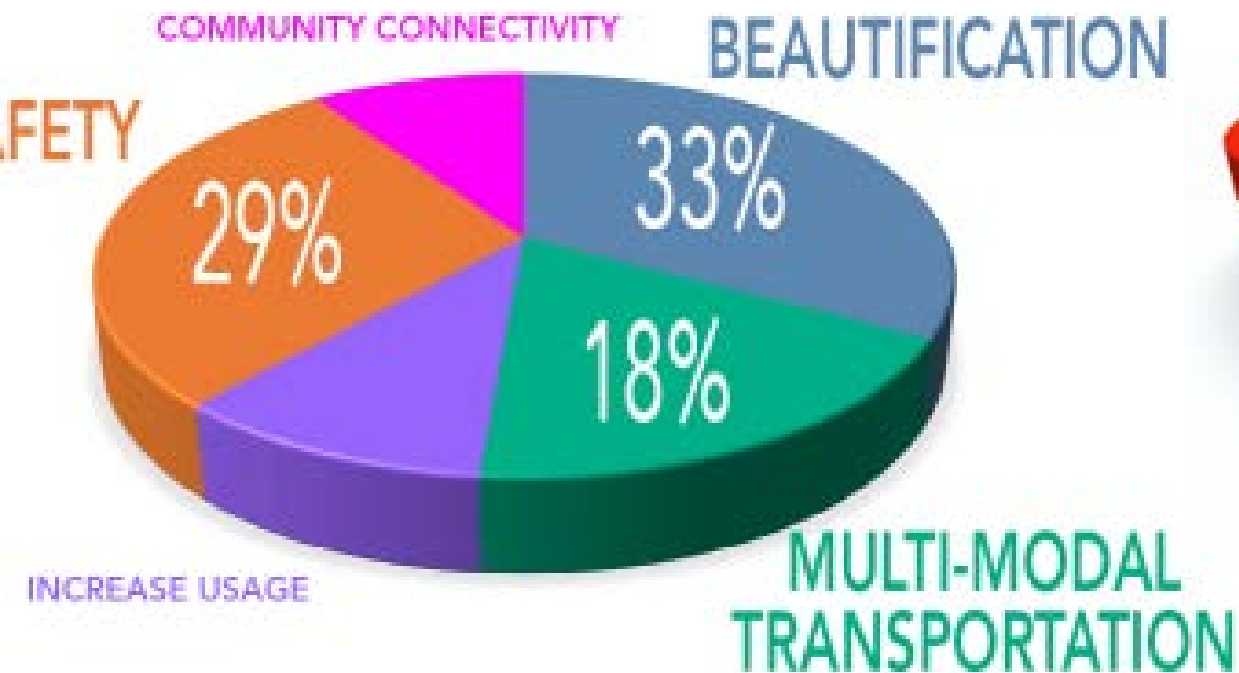




CHARLOTTE

Craven Thomas Rd / Robert Helms Rd Streetscape

Ranking Project Goals:





CHARLOTTE

*Craven Thomas Rd / Robert Helms Rd
Streetscape*

PUBLIC ARTIST

Robert Tully



WOOLPERT



Robert Tully - Artworks:

- Commissioned to provide public art for the streetscape project.
- Produced public art works throughout the country.
- Media: stone, metal, light and landscape.
- Abstract and representational designs with a connection to the place and people.



CHARLOTTE

*Craven Thomas Rd / Robert Helms Rd
Streetscape*

DESIGN ALTERNATIVES



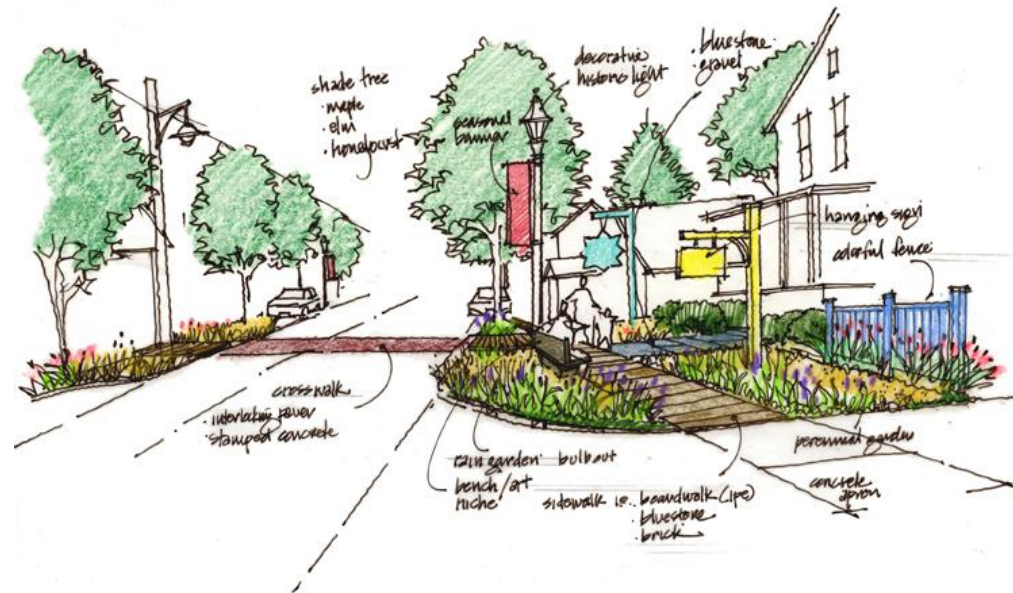
WOOLPERT



Craven Thomas Rd / Robert Helms Rd Streetscape

Streetscape Elements:

- Sidewalk Improvements
- Bicycle Lane Improvements
- Bridge Improvements
- Lighting Improvements
- Fencing Along I-485
- Landscape Beautification
- Greenway Gathering Space
- Bus Stop Gathering Space





Three Design Alternates:

- Safety Improvements
- Basic Aesthetic Improvements
- Community Identity and Beautification



COMMUNITY

IDENTITY

STABILITY

Miguel Queiruga



CHARLOTTE

*Craven Thomas Rd / Robert Helms Rd
Streetscape*

PREFERRED ALTERNATIVE



WOOLPERT



Preferred Alternative:

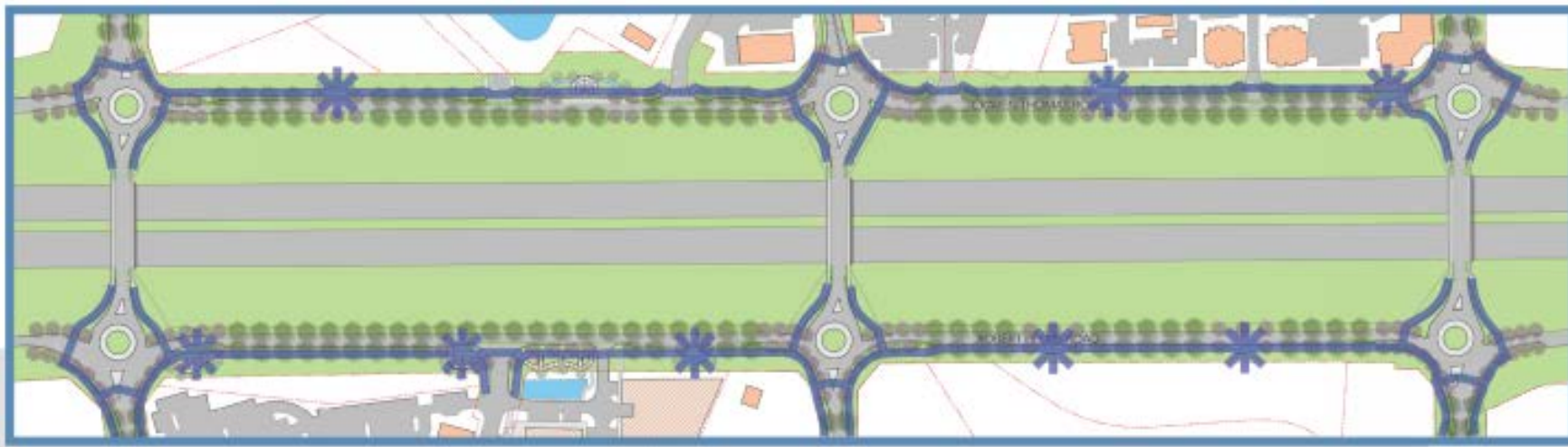
- Sidewalk Improvements
- Bicycle Lane Improvements
- Bridge Improvements
- Lighting Improvements
- Landscape Beautification
- Greenway Gathering Space
- Bus Stop Gathering Space



CHARLOTTE

Craven Thomas Rd / Robert Helms Rd Streetscape

Sidewalk Improvements:






CHARLOTTE.

Craven Thomas Rd / Robert Helms Rd Streetscape

Bicycle Lane Improvements:

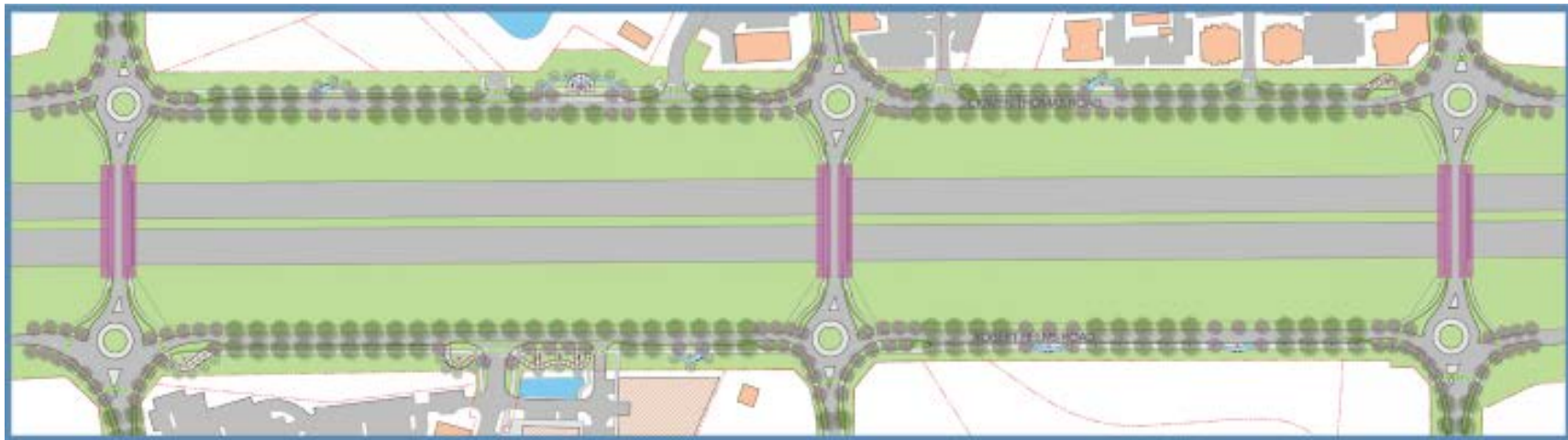




CHARLOTTE.

Craven Thomas Rd / Robert Helms Rd Streetscape

Bridge Improvements:





CHARLOTTE.

Craven Thomas Rd / Robert Helms Rd Streetscape

Landscape Beautification:





CHARLOTTE.

Craven Thomas Rd / Robert Helms Rd Streetscape

Greenway Gathering Area:

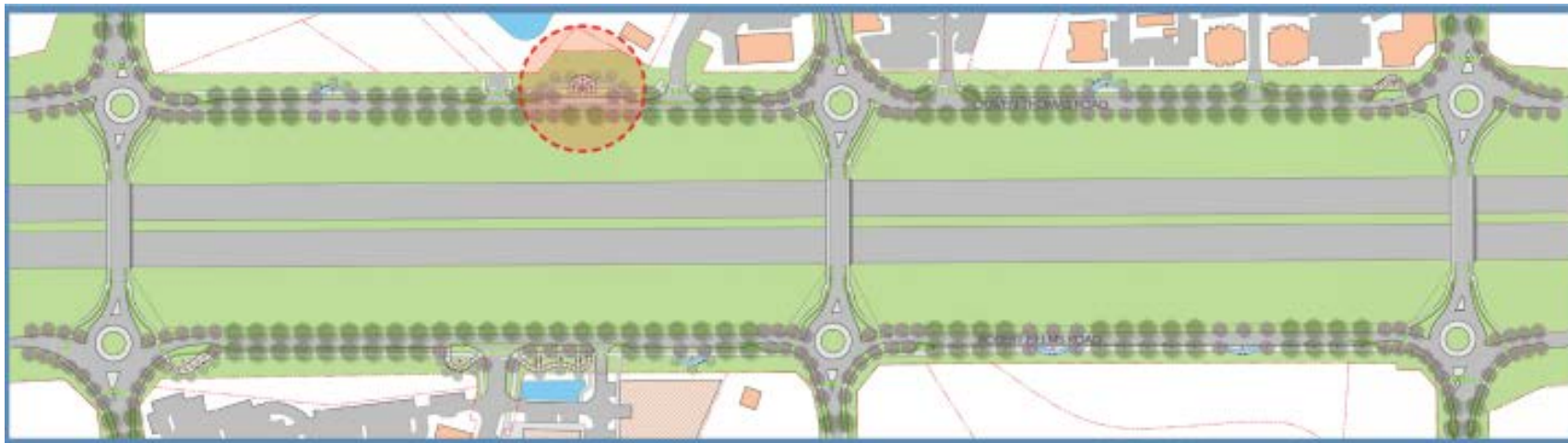




CHARLOTTE

Craven Thomas Rd / Robert Helms Rd Streetscape

Bus Stop Gathering Area:





CHARLOTTE

Craven Thomas Rd / Robert Helms Rd Streetscape

Lighting Improvements:





CHARLOTTE.

Craven Thomas Rd / Robert Helms Rd Streetscape

Bus Stop Gathering Area:



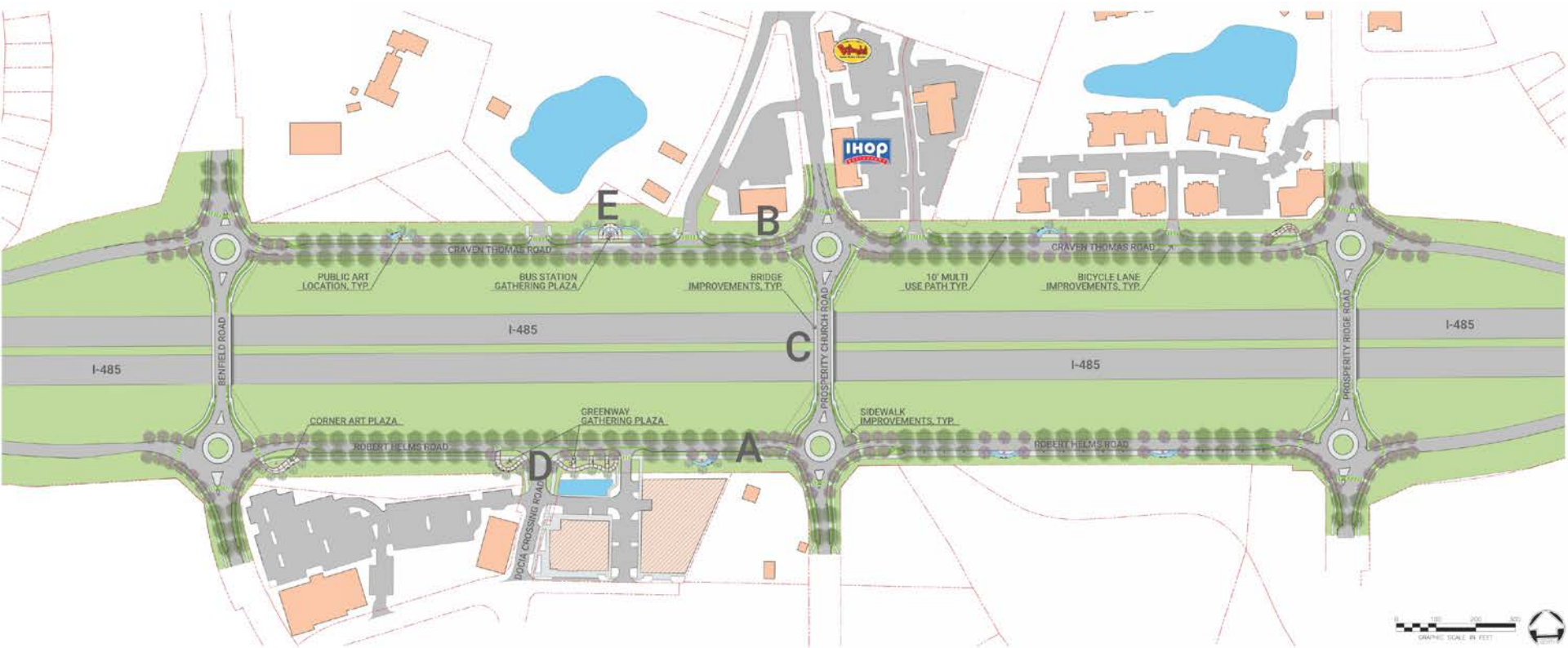
WOOLPERT



CHARLOTTE.

Craven Thomas Rd / Robert Helms Rd Streetscape

Overall Conceptual Design:





What's Next?

1. Prepare contract with consultant for design
2. Begin design phase
3. Hold public meeting near the end of the design phase



Comprehensive Neighborhood Improvement Program (CNIP)

Learn more at
CharlotteFuture.com/Prosperity

Subscribe NOW – text
charmeck cnip2 to 468-311

Kristie Kennedy
(704) 591-3954

kkennedy@charlottenc.gov

Get involved with the PV Area Association!

prosperityvillagenc.org