



# COMMUNITY INVESTMENT PLAN

Creating Charlotte's  
Future, Together.

## 16<sup>th</sup> Street Streetscape & North Tryon Street Gateway

Joint Public Meeting

Extravaganza Depot

May 23, 2017

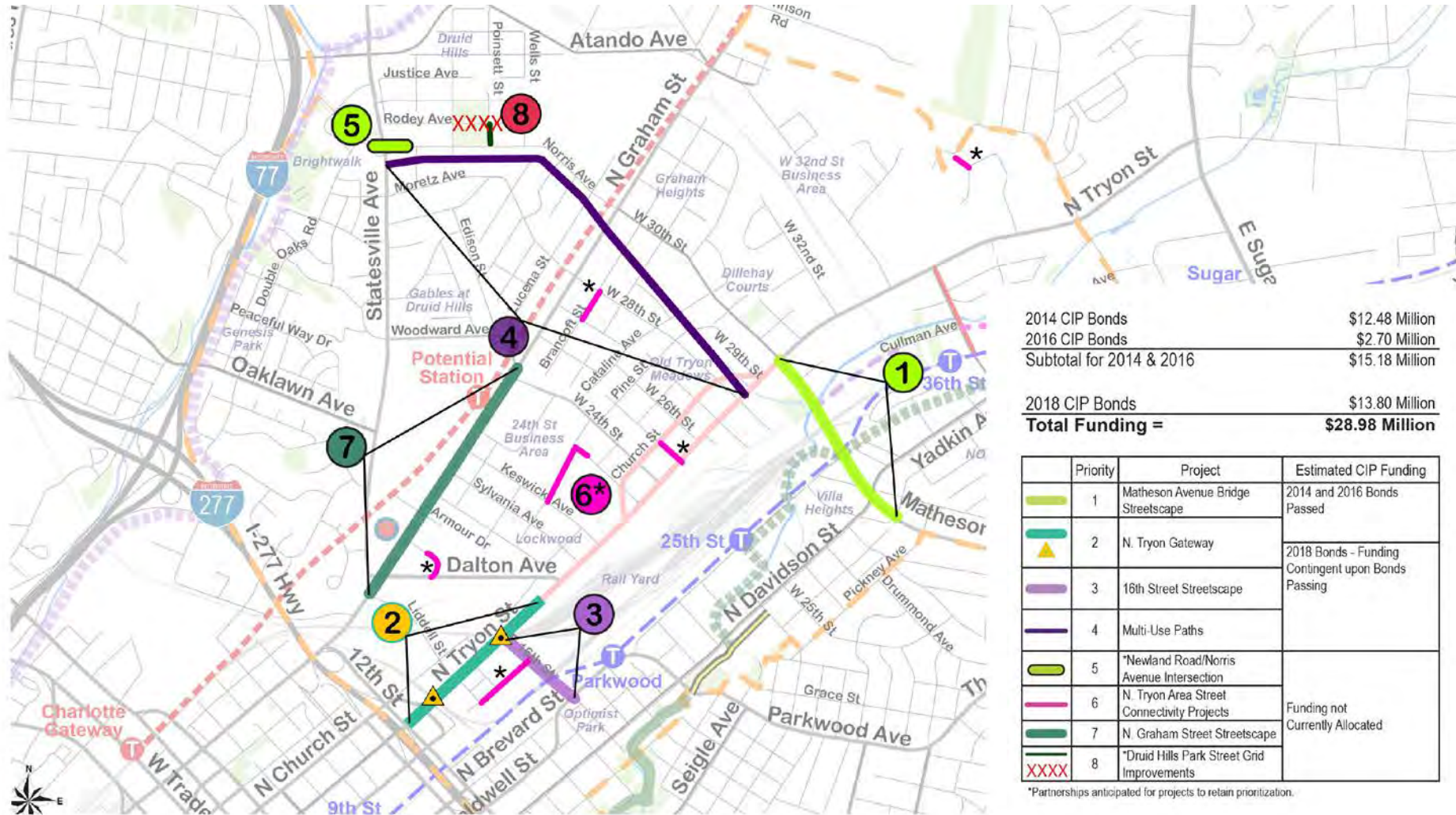
# The Applied Innovation Corridor

The Applied Innovation Corridor, or AIC, will provide infrastructure investments to spur economic growth in designated areas.



These investments are intended to facilitate the recruitment of high-tech industries, start-ups and encourage commercial and residential growth.

# AIC: Identified & Prioritized Projects



2014 CIP Bonds	\$12.48 Million
2016 CIP Bonds	\$2.70 Million
<b>Subtotal for 2014 &amp; 2016</b>	<b>\$15.18 Million</b>

2018 CIP Bonds	\$13.80 Million
<b>Total Funding =</b>	<b>\$28.98 Million</b>

	Priority	Project	Estimated CIP Funding
	1	Matheson Avenue Bridge Streetscape	2014 and 2016 Bonds Passed
	2	N. Tryon Gateway	2018 Bonds - Funding Contingent upon Bonds Passing
			
	3	16th Street Streetscape	Funding not Currently Allocated
	4	Multi-Use Paths	
	5	*Newland Road/Norris Avenue Intersection	Funding not Currently Allocated
	6	N. Tryon Area Street Connectivity Projects	
	7	N. Graham Street Streetscape	
	8	*Druid Hills Park Street Grid Improvements	

\*Partnerships anticipated for projects to retain prioritization.

# 16<sup>th</sup> Street Streetscape



COMMUNITY  
INVESTMENT  
PLAN



# Project Area

16<sup>th</sup> Street between North Tryon and Parkwood Avenue





# 16<sup>th</sup> Street Streetscape Project Purpose



To provide facilities for pedestrians and cyclists on 16<sup>th</sup> Street between North Tryon Street and Parkwood Avenue.



To potentially add aesthetic improvements to provide a more attractive streetscape.

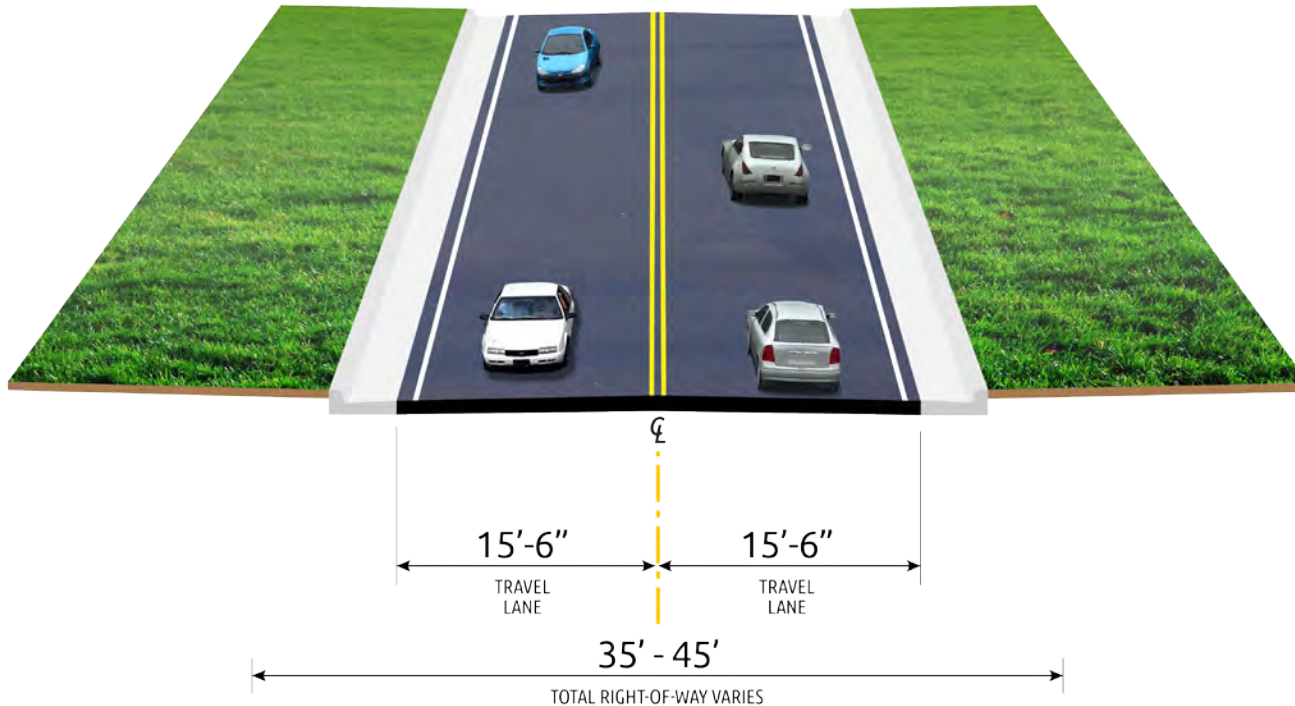


To provide an improved connection across the railroad/light rail tracks and access to the Blue Line Extension



COMMUNITY  
INVESTMENT  
PLAN

## Typical Section - Existing **16<sup>th</sup> Street**



# Potential Improvements to Roadway



All improvements are subject to change.



# North Tryon Street Gateway



COMMUNITY  
INVESTMENT  
PLAN



# 16<sup>th</sup> Street Streetscape Project Area

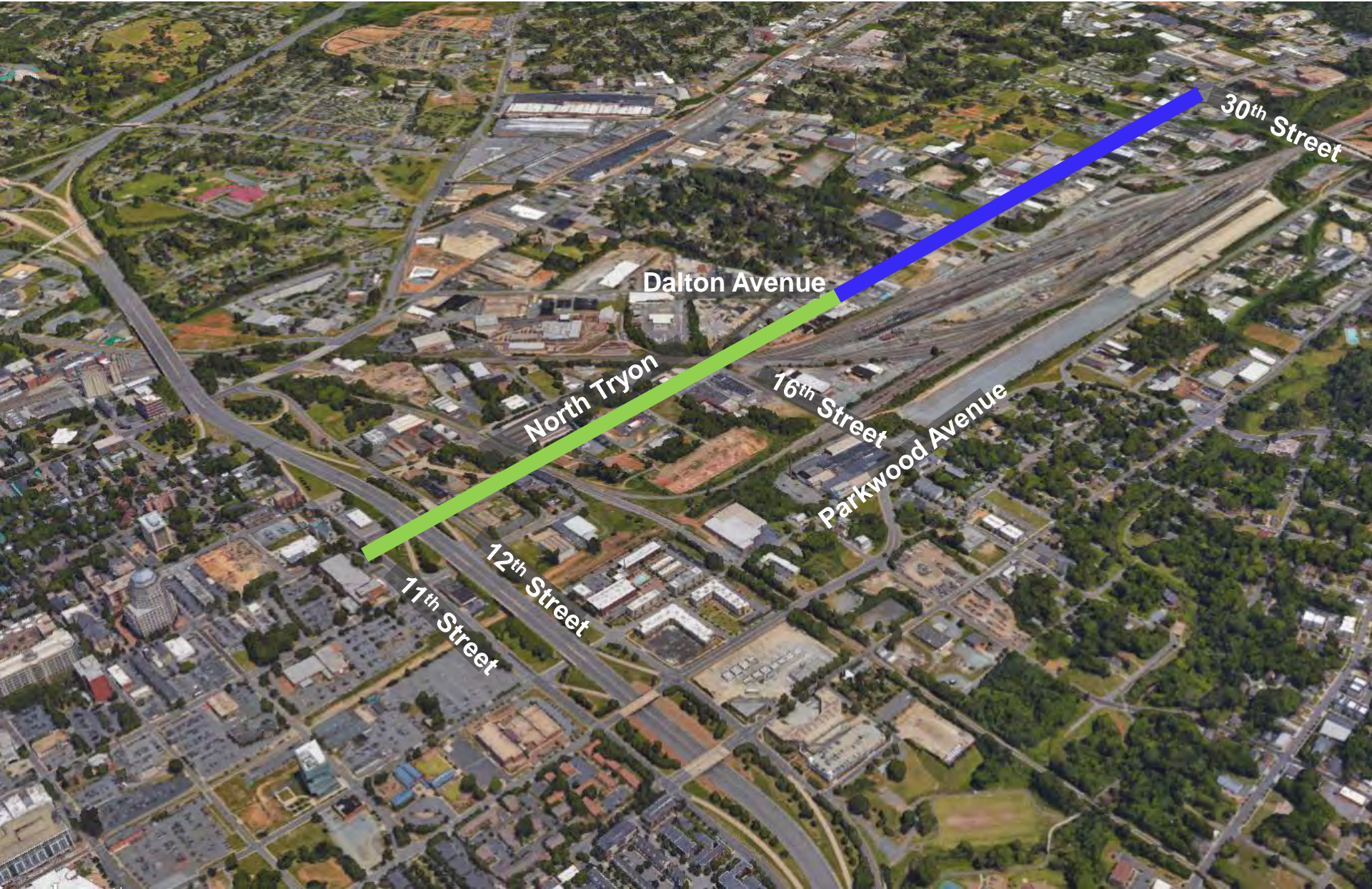
16<sup>th</sup> Street between North Tryon and Parkwood Avenue





# North Tryon Business Corridor Project

North Tryon between Dalton Avenue and 30<sup>th</sup> Street





# North Tryon Street Gateway Project Purpose



To potentially add street/pedestrian lighting or other amenities along the roadway.



To provide a better walking environment between Uptown and the North End.

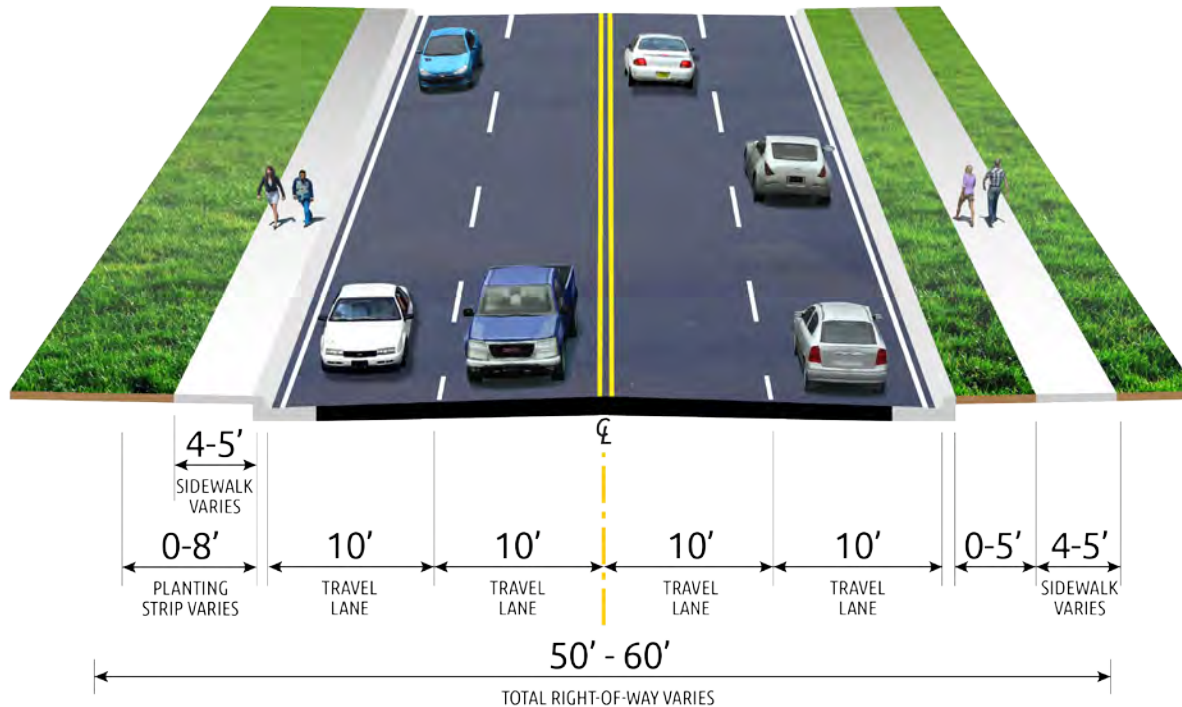


To create a Gateway into the North End.

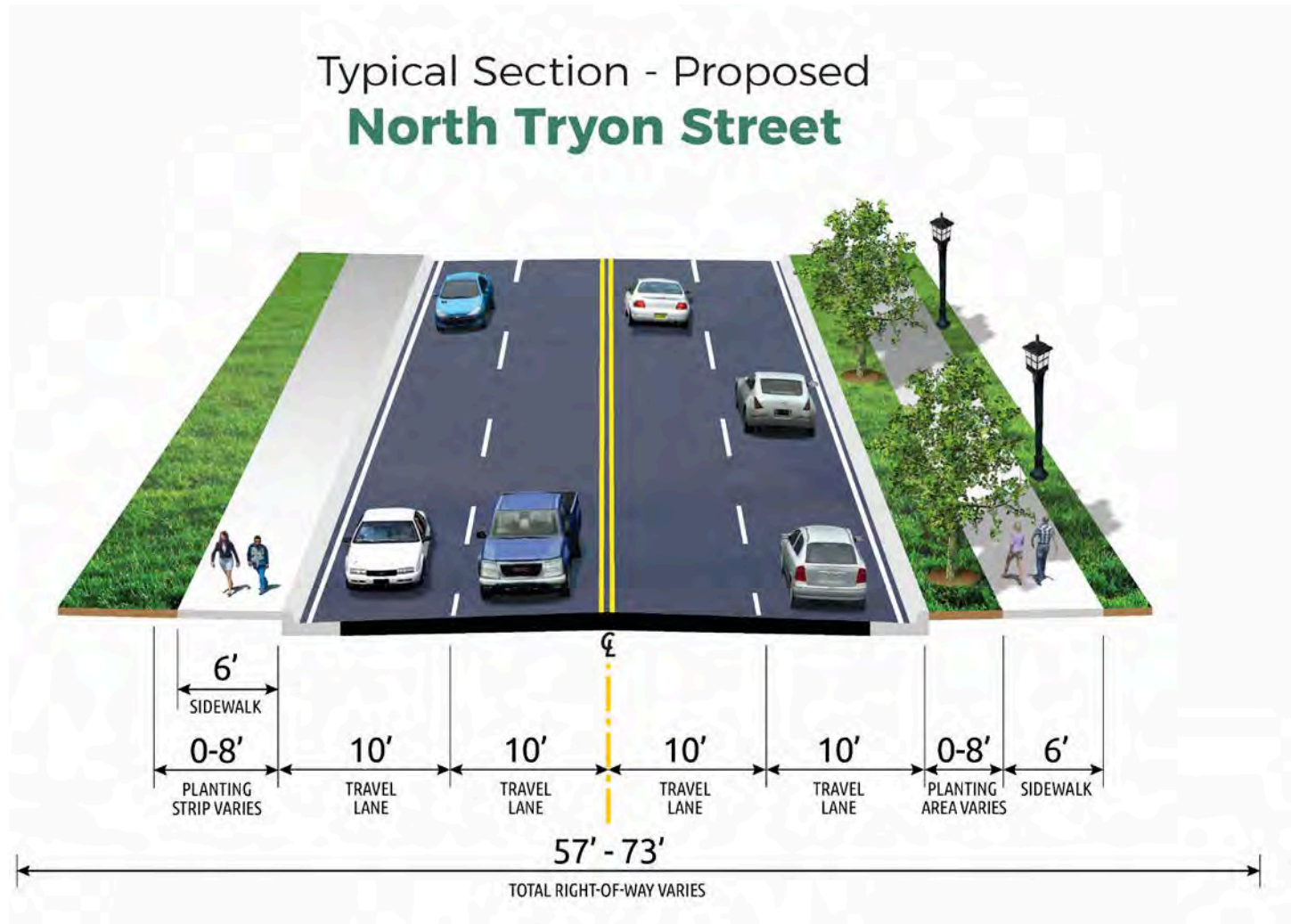


COMMUNITY  
INVESTMENT  
PLAN

## Typical Section - Existing **North Tryon Street**



# Potential Improvements to Roadway



All improvements are subject to change.



# Ranking Exercise





# Ranking Exercise



# Thank You!

For more information visit:  
[www.charlottefuture.com/AIC](http://www.charlottefuture.com/AIC)



**COMMUNITY  
INVESTMENT  
PLAN** Creating Charlotte's  
Future, Together.