

Mayor Dan Clodfelter

Al Austin
John Autry
Ed Driggs
Claire Fallon
David L. Howard

Mayor Pro Tem Michael D. Barnes

Patsy Kinsey
Vi Lyles
LaWana Mayfield
Greg Phipps
Kenny Smith

**CITY COUNCIL MEETING
Monday, August 25, 2014**

In addition to the previously advertised public hearing items, Departments have asked that the time sensitive items listed below not be deferred.

Item #	Page #	Title
8	5	LYNX Blue Line Extension Parking Garages
36	36	CATS and Charlotte-Mecklenburg School System Service Agreement
51	51	Council Agendas Automation Software

CITY COUNCIL AGENDA
Monday, August 25, 2014

Table of Contents

5:00 P.M. DINNER BRIEFING, CONFERENCE CENTER	1
1. Mayor and Council Consent Item Questions	1
2. Arena Upgrades Report	1
3. Answers to Mayor and Council Consent Item Questions	1
Introductions	2
Invocation	2
Pledge of Allegiance	2
6:30 P.M. CITIZENS' FORUM, MEETING CHAMBER	2
7:00 P.M. AWARDS AND RECOGNITION	2
4. Yeti Youth Robotics Competition Team Recognition	2
CONSENT	3
5. Consent agenda items 18 through 59 may be considered in one motion except those items removed by a Council member. Items are removed by notifying the City Clerk.	3
POLICY	4
6. City Manager's Report	4
7. Catawba-Wateree River Basin Water Supply Master Plan	4
Attachment 1	4
BUSINESS	5
8. LYNX Blue Line Extension Parking Garages	5
9. Residential Recycling Collection	8
10. Business Investment Grant for Sealed Air Corporation	9
Attachment 2	10
11. Interlocal Agreement for Historic Landmarks Commission with Mecklenburg County and Town of Cornelius	11
Attachment 3	11
12. Proposed Annexation Agreements with Matthews and Mint Hill	12
Attachment 4	12
13. City Attorney Compensation	13
14. Nominations to Boards and Commissions	13
Attachment 5	13
Attachment 6	13
Attachment 7	13
Attachment 8	13
15. Appointments to Boards and Commissions	14
Attachment 9	14

16. Conclusion of Consent Agenda _____	14
17. Mayor and Council Topics _____	14
CONSENT _____	15
18. Voluntary Annexation Public Hearings Date _____	16
Attachment 10 _____	17
19. 2013 Department of Homeland Security Grant _____	17
Attachment 11 _____	17
20. 2014 Justice Assistance Grant _____	18
Attachment 12 _____	18
21. Shot Spotter Contract Renewal _____	19
Attachment 13 _____	20
22. Refuse Vehicles Purchase _____	20
23. Neighborhood & Business Services Residential and Commercial Demolition Services _____	21
24. Hucks Road Bridge Infrastructure Upgrades Municipal Agreement _____	22
Attachment 14 _____	22
25. Transportation Asphalt Contracts _____	23
26. Heating, Ventilation, Air Conditioning System Services _____	24
27. 2014 Community Investment Plan – Advance Planning _____	25
Attachment 15 _____	27
28. Over/Underpass Enhancement Program _____	28
Attachment 16 _____	28
29. Hope Valley/Oak Forest Neighborhood Improvement Project _____	29
Attachment 17 _____	29
30. East Forest Neighborhood Improvement Project, Phase 2 _____	30
Attachment 18 _____	30
31. Traffic Signal Mast Arm _____	31
Attachment 19 _____	31
32. EASY Energy Accounting System Software Agreement _____	32
33. Storm Water Maintenance Contract Fiscal Year 2015-A _____	33
34. Statesville Road Widening Change Order _____	34
Attachment 20 _____	34
35. Charlotte Transit Center – Property Management Agreement _____	35
36. CATS and Charlotte-Mecklenburg School System Service Agreement _____	36
Attachment 21 _____	36
37. Fuel Storage Items Donation to Charlotte-Mecklenburg School System _____	37
Attachment 22 _____	37

38. Trolley Car 85 Wheel Assemblies _____	38
Attachment 23 _____	38
39. Airport Vehicle Maintenance Mechanic Services Contracts _____	39
40. Airport Paint Truck Purchase _____	40
41. Airport Real Estate Appraisal Services _____	41
42. Airport Deicing Chemicals Contract Renewals _____	42
43. Airport Barry Drive Roadway Improvements _____	43
Attachment 24 _____	43
44. Airport Baggage System Closed Circuit Television Module _____	44
45. Utility Portable Air Compressors _____	45
46. Utility Closed Circuit Television Van _____	46
47. Clems Branch Sewer Pump Station Expansion _____	47
Attachment 25 _____	47
48. Water Meter Copper Tubing _____	48
49. Utility Safety Supplies _____	49
50. Steele Creek Gravity Sewer Outfall Improvements _____	50
Attachment 26 _____	50
51. Council Agendas Automation Software _____	51
Attachment 27 _____	51
52. Enterprise Resource Planning Software Maintenance and Subscription _____	52
53. Citywide Cooperative Purchasing Agreements _____	54
54. Petroleum Tank Maintenance Services _____	55
55. Refund of Property and Business Privilege License Taxes _____	56
Attachment 28 _____	56
56. Meeting Minutes _____	57
57. In Rem Remedy _____	58
Attachment 29 _____	59
Attachment 30 _____	59
Attachment 31 _____	59
PROPERTY TRANSACTIONS _____	60
58. Transfer Former Water Tower Site to Town of Matthews _____	60
Attachment 32 _____	60
59. Property Transactions _____	61
60. Reference – Charlotte Business INClusion Policy _____	66
61. Reference – Property Transaction Process _____	69

5:00 P.M. DINNER BRIEFING, CONFERENCE CENTER

1. Mayor and Council Consent Item Questions

Resource(s): Eric Campbell, City Manager's Office

Time: 5 minutes

Synopsis

Mayor and Council may ask questions about Consent agenda items. Staff will address questions at the end of the dinner meeting.

2. Arena Upgrades Report

Resource(s): Ron Kimble, City Manager's Office

Time: 60 minutes

Synopsis

- This Report will present the staff recommendation concerning upgrades to the Time Warner Cable Arena in accordance with the criteria set for in the Arena Operating Agreement signed in 2003.
 - The City owns the Arena; the Hornets operate the Arena, and the Charlotte Regional Visitors Authority (CRVA) provides "back-of-house" services to the Arena.
 - The Agreement specifies the timing and types of improvements that are contractually obligated to be undertaken on the Time Warner Cable Arena.
 - The Hornets and the CRVA submitted requests for such improvements in March 2014.
 - City staff will provide a recommendation on those improvements, and funding for such improvements over the next five years

Future Action

The next step is to tentatively schedule the City Council consideration of this recommendation at the September 8, 2014, City Council Business Meeting.

3. Answers to Mayor and Council Consent Item Questions

Resource(s): Eric Campbell, City Manager's Office

Time: 10 minutes

Synopsis

Staff responses to questions from the beginning of the dinner meeting.

Introductions

Invocation

Pledge of Allegiance

6:30 P.M. CITIZENS' FORUM, MEETING CHAMBER

7:00 P.M. AWARDS AND RECOGNITION

4. Yeti Youth Robotics Competition Team Recognition

Action:	Mayor Clodfelter will recognize the Yeti Youth Robotics Team for their participation in the 2014 Technology Summit – a collaboration of regional local governments hosted by the City of Charlotte.
----------------	--

CONSENT

- 5. Consent agenda items 18 through 59 may be considered in one motion except those items removed by a Council member. Items are removed by notifying the City Clerk.**

Consideration of Consent Items shall occur in the following order:

- A. Consideration of Consent Items that have not been pulled, and
- B. Consideration of Consent Items with citizens signed up to speak to the item.

POLICY

6. City Manager's Report

7. Catawba-Wateree River Basin Water Supply Master Plan

Action: Approve the Environment Committee recommendation to adopt a resolution supporting the 2014 Catawba-Wateree River Basin Water Supply Master Plan.

Committee Chair: John Autry, Chairman

Staff Resource(s): Barry Gullet, Utility

Explanation

- The Catawba-Wateree Water Management Group (CWWMG) has completed the Catawba-Wateree River Basin Water Supply Master Plan (Master Plan).
- The Master Plan is the most comprehensive water supply planning document completed to date for the Catawba-Wateree River Basin.
- The Master Plan includes detailed future water use withdrawal and return projections to the year 2065 (~50 years) for public water and wastewater suppliers, Duke Energy, industrial users, and agricultural and irrigation uses.
- The CWWMG has already generated numerous benefits from regionalized collaboration including information and resource sharing; completing projects that support better management of the Basin's water resources, and enhancing water use efficiency and public outreach.
- The Master Plan recommends additional regional cooperation in areas, such as reducing per capita water use, lowering or consolidation of certain (not Charlotte's) intakes, and reducing sediment infill.
- The City of Charlotte supports the Master Plan by continuing to:
 - Encourage water use efficiency improvements through water audits, education, incentives, rate structuring, technology, etc.
 - Follow established drought response plans, and
 - Actively participate in the Water Management Group.
- Staff presented details of the Master Plan to the City Council at the Council Business Meeting Dinner Briefing on May 12, 2014.

Environment Committee Discussion

- The Environment Committee discussed the Master Plan at several meetings.
- On August 13, 2014, the Committee voted unanimously (Autry, Driggs, Howard, and Smith) to recommend the resolution.

Attachment 1

[Resolution](#)

BUSINESS

8. LYNX Blue Line Extension Parking Garages

- Action:**
- A. Award the low-bid contract of \$24,758,871.50 to China Construction America of South Carolina, Inc. for the construction of the parking garage at J.W. Clay Boulevard, and**
 - B. Award the low-bid contract of \$32,098,000 to New Atlantic Contracting, Inc. for the construction of the parking garage at University City Boulevard.**

Staff Resource(s): Carolyn Flowers, CATS
 Danny Rogers, CATS
 Jeb Blackwell, Engineering & Property Management

Explanation

- On April 2, 2014, the Engineering & Property Management Department advertised Invitations to Bid for the J.W. Clay Boulevard Garage and the University City Boulevard Garage; three bids were received for each garage contract.
- The construction of these garages is integral to the Blue Line Extension (BLE) and is part of the critical path of the project – for that reason this item has been placed upon the ‘Do Not Defer’ list.

J.W. Clay Garage

- China Construction America of Columbia, SC was the low-bidder for the J.W. Clay Boulevard Parking Garage.
- The J.W. Clay Boulevard Parking Garage is located at the intersection of N. Tryon St. and J.W. Clay Boulevard.
- The parking deck is five levels with 800 parking spaces and will include:
 - Two bus bays along a private street adjacent to the parking garage;
 - A pedestrian bridge connecting the garage to the station platform; and
 - Elevators at both ends of the pedestrian bridge.
- The pedestrian bridge includes a graphic art alternate that was requested by University City Partners, Inc.
 - University City Partners, Inc. will be responsible for the cost difference between the standard pedestrian bridge glass and the graphic upgrade (\$45,120).

University City Boulevard Garage

- New Atlantic Contracting, Inc. of Winston Salem, NC was the low-bidder for the University City Boulevard Parking Garage.
- The University City Boulevard Parking Garage is a six-level parking garage that will contain approximately 1,500 parking spaces. The parking deck will include:
 - Three bus bays along a private driveway;
 - A pedestrian bridge connecting the parking garage on the fourth level to the north end of the station platform; and
 - Elevators at both ends of the pedestrian bridge.

Disadvantage Business Enterprise (DBE)

DBE participation goals were set for these contracts pursuant to the City's federally required and approved DBE Program. All bids received for these contracts fell well short of the established DBE goals. In order to understand and properly review the cause of the DBE short fall, staff deferred this item from the July 28, 2014, Council Business Meeting.

Staff reviewed the established DBE goals (12.5% and 12%) in light of the Good Faith Efforts and DBE commitments of the bidders. Staff found the following:

DBE Goals

- The Parking Garages were designed to use Pre-Cast concrete construction as a cost saving alternative. Staff was not aware of the effect Pre-Cast concrete construction would have on DBE participation at the time of design.
- City Parking Garages have historically used Cast-In-Place construction.
- Pre-Cast concrete consolidates construction activities, requiring fewer trades to be subcontracted, resulting in fewer DBE opportunities.
- The DBE goals were established using historical data and did not take into account the Pre-Cast nature of these specific garages.
- If the Pre-Cast concrete had been considered, then the DBE goals would have been set at 8.2% and 6.55% respectively.

Good Faith Efforts

- The Good Faith Efforts of both low-bidders were reviewed through the Administrative Reconsideration process mandated by federal law.
- After receiving evidence and argument from the bidders, the hearing officers found that adequate Good Faith Efforts were made.

Staff has met with and is working closely with China Construction America of South Carolina, Inc. and New Atlantic Contracting, Inc. Both contractors have sought to increase DBE participation and have done so as shown below. Based on the efforts and added DBE participation, it is unlikely that greater participation could be achieved through re-bidding and doing so would create a significant delay to the project. Additionally, staff is implementing new procedures to ensure that all key data is available when contract DBE goals are set.

Additional information on these bids as well as the current Blue Line Extension DBE goals and attainment will be included in the Council-Manager Memo on Friday, August 22, 2014.

J.W. Clay Boulevard Parking Garage

Established DBE Goal: 12.5%
 Committed DBE Goal: 7.45%
 DBE Commitment to date: 8.63%

China Construction America of South Carolina, Inc. committed 7.45% (\$1,602,000) of their base bid to DBEs for the J.W. Clay Boulevard Parking Garage (Border Rebar, LLC; CES Group; Express Logistics; Ground Effects; Major Contracting; and BESCO). A reconsideration hearing was held on Friday July 11, 2014. The Hearing Officer determined that China Construction America of South Carolina, Inc. met the required Good Faith Efforts. Subsequent to bid opening, China Construction America of South Carolina, Inc. documented further DBE participation that brings its overall commitment to DBE firms to 8.63% (scope added for Border rebar, LLC). Additionally, participation has been documented for two certified SBEs (Atlantic

Coast Waterproofing and MRL Plumbing, LLC) totaling 2.38% and for one HUB certified firm, (Rite Lite Signs) totaling 3.07%.

University City Boulevard Parking Garage

Established DBE Goal: 12.0%

Committed DBE Goal: 0.56%

DBE Commitment to date: 3.63%

New Atlantic Contracting, Inc. committed 0.56% (\$172,700) of their base bid to DBEs for the University City Boulevard Parking Garage (All Points Trucking; CES Group; Express Logistics; and Ground Effects). A reconsideration hearing was held on Tuesday July 8, 2014. The Hearing Officer determined that New Atlantic Contracting, Inc. met the required Good Faith Efforts. Subsequent to bid opening, New Atlantic Contracting, Inc. documented further DBE participation that brings its overall commitment to DBE firms to 3.63% (Barrier Cable; Carolina Guardrail; Carroll Small Repairs; Stay Alert Services; Lanier Steel Products; and added scope for CES Group).

Funding

Transit Community Investment Plan

9. Residential Recycling Collection

Action: **A. Approve a lease agreement with Inland Waste Solutions for the rental of recycling collection trucks for a period of 6 to 10 months in an amount not to exceed \$345,000, and**

B. Approve a contract amendment not to exceed \$1,800,000 to the existing contract, estimated to be \$12,500,000 with BFI Waste Services, LLC dba Republic Services of Charlotte for Multi-Family and Public Facilities Refuse, Recycling, and Bulky Item Collection Services to provide additional services for the City on an as-needed basis for a period of 6 to 10 months.

Staff Resource(s): Victoria Johnson, Solid Waste Services
Thomas Powers III, City Attorney's Office

Explanation

- The City provides single-stream curbside residential recycling services through a contract with Inland Waste Solutions (Inland).
 - On October 12, 2009, the City Council approved the original contract.
 - Earlier this year, the Solid Waste Services Department (SWS) began collecting 5 of the 20 residential routes due to performance challenges by the vendor.
- After negotiation, the City and Inland agree to terminate the recycling collection contract effective September 15, 2014. Termination of the contract was initiated by the City due to ongoing performance challenges by the vendor.
- To continue the provision of curbside residential recycling services, SWS has developed a short-term collection plan that stays within the parameters of the Fiscal Year 2015 SWS recycling collection budget of \$4,558,770.
- The City's Plan includes operating a minimum of 20 daily recycling routes with the following resources:
 - A lease agreement with Inland for eight vehicles, and the hiring of temporary staff.
 - The redeployment of eight SWS trucks and City staff from non-recyclable bulky collection to recycling collection. To back-fill this service, the City will amend a contract with Republic Services of Charlotte to provide bulky item collection.
 - Three retired SWS trucks will be placed back into service and staffed with temporary personnel.
 - Additional SWS resources will be re-assigned from street sweeping and litter-picking, as needed
- The contracted resources are estimated to be needed for a period of 6 to 10 months. Neither contracted resource shall extend pass June 30, 2015. The amount to lease the Inland trucks is not to exceed \$345,000. The amount to amend the Republic contract is not to exceed \$1,800,000.
- On July 28, 2014, a Request for Proposals was issued for single-stream curbside recycling. Bids are due back September 16, 2014, and staff plans to develop a long-term solution based upon the bids to implement by July 1, 2015.

Charlotte Business INclusion

No goal was set for this contract because there are no subcontracting opportunities (Part C: Section 2.1(a) of the Charlotte Business INclusion Policy)

Funding

Solid Waste Services Operating Budget

10. Business Investment Grant for Sealed Air Corporation

- Action:**
- A. Approve the City's share of a Business Investment Grant to Sealed Air Corporation for a total estimated amount of \$1,622,569 over seven years (Total City/County grant estimated at \$4,446,400),**
 - B. Approve a contract between the City of Charlotte, the North Carolina Department of Commerce, and Sealed Air Corporation for a \$2,500,000 One North Carolina Fund Grant from the State to Sealed Air Corporation, and**
 - C. Adopt a budget ordinance appropriating \$2,500,000 from the One North Carolina Grant Fund to Sealed Air Corporation.**

Staff Resource(s): Patrick Mumford, Neighborhood & Business Services

Explanation

- Sealed Air Corporation, a Fortune 500 company with annual sales of \$7.6 billion, is a global leader in packaging for food safety and security, facility hygiene, and product protection. The company is headquartered in New Jersey and currently has approximately 25,000 employees dispersed throughout 50 research and design centers and 145 manufacturing facilities.
- On July 23, 2014, Sealed Air Corporation announced the decision to establish its headquarters as well as research and development divisions in Charlotte.
- The company considered a competitive proposal from South Carolina while assessing prospective sites.
- The project will include the following:
 - \$56,570,000 in capital investment (\$52,070,000 for a new headquarters facility and \$4,500,000 in technology, furniture, and fixtures)
 - 1,262 new jobs over three years (50% will be locally hired and 50% will be relocated) with an average annual wage of \$119,481 (262% of the regional average wage).

Business Investment Grant

- The project meets each of the City Council-approved criteria for a Major Headquarters project as a large impact grant for a seven-year term.
- On June 23, 2014, the City Council indicated its intent to approve a Business Investment Grant to the Company in a closed session.
- The state of North Carolina has awarded a \$36,700,000 Job Development Investment Grant and a \$2,500,000 One North Carolina Grant to Sealed Air Corporation.
- On August 5, 2014, the Board of County Commissioners approved the County's portion of the Business Investment Grant to the Company.
- The general terms and condition of this grant include:
 - A portion of the grant must be repaid if the company moves this investment from Charlotte within five years of the end of the grant term.
 - Actual grant payments are based on the value of the investment as appraised by the Mecklenburg County Tax Office.
 - All property taxes due from the company must be paid before a grant payment is made.

One North Carolina Fund Grant

- The state of North Carolina has awarded a One North Carolina Fund Grant in the amount of \$2,500,000 and a Job Development Investment Grant in the amount of \$36,700,000 to the Company.
- By statute, the City is required to administer a performance contract with the Company to ensure compliance with the state's job creation and capital investment standards.

Funding

Business Investment Grant Account

Attachment 2

[Business Investment Grant Project Analysis](#)
[Budget Ordinance](#)

11. Interlocal Agreement for Historic Landmarks Commission with Mecklenburg County and Town of Cornelius

- Action:**
- A. Approve Historic Landmarks Commission Interlocal Cooperation Agreement with Mecklenburg County and the town of Cornelius for the Charlotte-Mecklenburg Historic Landmarks Commission to add Cornelius to the municipalities served by the Commission, and**
 - B. Authorize City Manager to sign the Interlocal Agreement on behalf of the City.**

Staff Resource(s): Stewart Gray, Charlotte-Mecklenburg Historic Landmarks Commission
Terrie Hagler-Gray, City Attorney's Office

Explanation

- Over 30 years ago, the City and Mecklenburg County (County) agreed to create the Charlotte-Mecklenburg Historic Landmarks Commission (HLC), a joint preservation commission, which would handle the process of designating individual historic properties in the City or the unincorporated areas of the County.
- The HLC has provided consulting services to other municipalities in the County to assist those municipalities with designating landmarks in their communities. The HLC wishes to continue formalizing those relationships as a joint planning agency for historic preservation issues through new Interlocal Agreements.
- On April 23, 2007, the City Council approved a new Interlocal Agreement between the City, the County, and the town of Pineville, which created the framework for admitting new municipalities to the joint preservation commission. The new Interlocal Agreement was effective July 1, 2007.
- After the town of Pineville's addition in July of 2007, the town of Davidson was admitted to the joint preservation commission in June of 2008. The towns of Matthews and Huntersville were added in June 2009. If admitted, the town of Cornelius would become the fifth municipality to join with the City and County in working as a joint preservation commission.
- The addition of municipalities to the HLC promotes consistency in landmark approvals and ensures that any preservation work is performed in a similar manner throughout the County.
- The addition of Cornelius through an amendment to the Interlocal Agreement will not result in changes to the method of funding of the HLC, or the selection of its members by the City and the County.
- While Cornelius will use the services of the HLC, the HLC will not gain additional members as other municipalities join.
- Under the Interlocal Agreement with the County, the City does not fund the operations of the HLC. However, the City Council designates four members of the HLC, and the Mayor designates two members. The County Commission designates six members of the HLC.
- In order to admit the town of Cornelius, the City, the County, and Cornelius will need to approve an amendment to the Historic Landmarks Commission Interlocal Cooperation Agreement.

Attachment 3
[Resolution](#)

12. Proposed Annexation Agreements with Matthews and Mint Hill

Action: Adopt ordinances approving the proposed Annexation Agreements.

Staff Resource(s): Jonathan Wells, Planning Department
Terrie Hagler-Gray, City Attorney's Office

Explanation

- Charlotte has Annexation Agreements with Matthews and Mint Hill that expired August 1, 2014.
- The Agreements provide that Charlotte will not annex into the towns' Extraterritorial Jurisdictions and that Matthews and Mint Hill will not annex into Charlotte's Extraterritorial Jurisdiction.
- Annexation Agreements assist Charlotte and the towns to more efficiently plan for growth and development in unincorporated areas in proximity to their municipal boundaries.
- On May 27, 2014, and July 28, 2014, respectively, the City Council approved extension of Annexation Agreements with towns of Weddington, Stallings, and Marvin; and with the towns of Davidson, Cornelius, and Huntersville.
- Negotiations with the town of Pineville (with whom Charlotte also has annexation agreements) for agreement renewal are still underway.

Proposed Annexation Agreements

- The proposed Annexation Agreements contain a description of the boundaries of Extraterritorial Jurisdictions across which the parties agree not to annex.
- The proposed ordinances and agreements have an effective date of August 1, 2014.
- The proposed Annexation Agreements has a term of 30 years.
- A minor land swap (involving approximately nine acres) between Charlotte and Mint Hill to more closely align Extraterritorial Jurisdiction boundaries with the re-aligned Albemarle Road right-of-way and with greenways has been included in the Charlotte-Mint Hill agreement (detail contained on maps attached to agreement)

Attachment 4

[Proposed Annexation Agreements](#)

[Maps](#)

[Ordinances](#)

13. City Attorney Compensation

Action: Approve a 2014 compensation adjustment for the City Attorney.

Staff Resource(s): Cheryl Brown, Human Resources

Explanation

- On August 25, 2014, the Mayor and City Council met to conduct the performance evaluation of the City Attorney and discuss a potential compensation adjustment.
- The Human Resources Director has assisted the Mayor and the City Council as they considered details associated with compensation of the City Attorney.
- The action will authorize a compensation adjustment for the City Attorney for 2014.

14. Nominations to Boards and Commissions

Action: Nominate citizens to serve as specified. Incumbents may be reappointed at this meeting.

A. CHARLOTTE-MECKLENBURG COALITION FOR HOUSING

- One appointment for a legal representative for an unexpired term beginning immediately and ending June 30, 2015.
 - David Jones has resigned.

Attachment 5

[Applications](#)

B. HISTORIC DISTRICT COMMISSION

- One appointment for a resident owner of Hermitage Court for an unexpired term beginning immediately and ending June 30, 2015.
 - Lisa Yarbrough has failed to meet the City Council attendance requirement.

Attachment 6

[Applications](#)

C. KEEP CHARLOTTE BEAUTIFUL

- Two appointments for unexpired terms beginning immediately, one ending June 30, 2015 and the other ending on June 30, 2017.
 - Hung Chau and Mayada Hawkins have resigned.

Attachment 7

[Applications](#)

D. TREE ADVISORY COMMISSION

- One appointment for an unexpired term beginning immediately and ending December 13, 2016.
 - Vincent Hanes has resigned.

Attachment 8

[Applications](#)

15. Appointments to Boards and Commissions

Action: Vote on blue paper ballots and return to Clerk at dinner.

A. WASTE MANAGEMENT ADVISORY BOARD

- One recommendation by City Council for appointment by the Board of County Commissioners for an unexpired term beginning immediately and ending November 5, 2015.
 - Howard Cohen by Council members Barnes and Driggs.
 - Jay D. Winfrey by Council members Austin, Mayfield, and Phipps.

Attachment 9
[Applications](#)

16. Conclusion of Consent Agenda

17. Mayor and Council Topics

Council members may share information and raise topics for discussion.

CONSENT

Introduction to CONSENT

Consent consists of routine items that have been approved in the budget. Price lists for unit price contracts are available upon request.



On April 8, 2013, the City Council voted to replace the City's Small Business Opportunity (SBO) Program with the Charlotte Business INCLUSION program. On July 1, 2013, the City phased in the Charlotte Business INCLUSION program into all of its practices and procedures.

The Charlotte Business INCLUSION program seeks to promote diversity, inclusion, and local business opportunities in the City's contracting and procurement process for Minority, Women, and Small Business Enterprises (MWSBEs) headquartered in the Charlotte Combined Statistical Area. Participation of Minority, Women, or Small Business Enterprises (MBE, WBE, or SBE) is noted where applicable.

For a period of time during Fiscal Year 2014, projects appearing in the Council Agendas will incorporate Policy references for either the current Charlotte Business INCLUSION program or the Small Business Opportunity Program.

The applicable Charlotte Business INCLUSION program Policy or the Small Business Opportunity Program policy sections are referenced at the end of the Council Request for Council Action.

Disadvantaged Business Enterprise

Disadvantaged Business Enterprise is a federal program primarily used for Aviation and Transit.

Contractors and Consultants

All contractor and consultant selections follow the Council-approved process unless described otherwise. For the procurement of professional services and/or engineering, architectural, and surveying services, the North Carolina General Statutes 143-64.31 requires that units of government "select firms qualified to provide such services on the basis of demonstrated competence and qualification...without regard to fee other than unit price information, and therefore to negotiate a contract for those services at a fair and reasonable fee with the best qualified firm."

The property transaction process following the City Council approval for condemnation is referenced at the end of Consent.

18. Voluntary Annexation Public Hearings Date

Action: Adopt resolutions setting public hearings for September 22, 2014, for two voluntary annexation petitions.

Staff Resource(s): Jonathan Wells, Planning

Explanation

- The City has received the following two petitions for voluntary annexation of private property:
 - 66.61-acre “Trevi Village” site in the 12300 block of North Tryon Street in northeast Mecklenburg County, and
 - 18.95-acre “Woodfield NorthLake Centre” site in the 10200 block of Northlake Centre Parkway in northwest Mecklenburg County.
- Public hearings are required prior to the City Council action on annexation requests.
- Both properties are located within Charlotte’s extraterritorial jurisdiction and are vacant land.
- Areas proposed for annexation share boundaries with current city limits.
- Annexation of these areas at this time will allow for more orderly extension of City services, capital investments, and future annexation processes.

Consistency with City Council Policies

- The “Trevi Village” annexation is consistent with City voluntary annexation policies approved by the City Council on March 24, 2003; more specifically this annexation:
 - Will not adversely affect the City’s ability to undertake future annexations,
 - Will not have undue negative impact on City finances or services; and
 - Will not result in a situation where unincorporated areas will be encompassed by new City limits.
- The “Woodfield NorthLake Centre” annexation:
 - Is consistent with City voluntary annexation policies in that it will not adversely affect the City’s ability to undertake future annexations, however
 - Is inconsistent with City voluntary annexation policies in that it will result in an unincorporated area being encompassed by new City limits.
 - The petition excludes a .75-acre vacant parcel that is likely undevelopable given its location, shape, size, and that it is located largely in 100-year floodplain.
 - A parcel would remain unincorporated and encompassed by City limits.
 - Exclusion of parcel from petitioned area should not have service implications.
 - Is inconsistent with City voluntary annexation policies with regard to City Fire Department service.
 - The Charlotte Fire Department currently serves the Northlake Mall area with one Engine Company, located at Fire Station 28.
 - As development and density continues to increase near the mall, the Fire Department has identified the need for additional resources to ensure adequate fire protection is provided to residents and businesses.
 - The City’s Budget & Evaluation Department is conducting a study with the Fire Department to identify potential options for reallocating existing resources or identifying new resources to ensure the Northlake Mall area has adequate fire protection to accommodate continued development near the mall, including the proposed Woodfield NorthLake Centre voluntary annexation.

- Staff agrees that consideration of the voluntary annexation petition is warranted since the above resource issue can be reasonably addressed prior to construction of the proposed development (that has a projected mid-2016 completion date).

Public Hearing Date

The resolutions set Monday September 22, 2014, for the public hearings.

Attachment 10

[Maps](#)

[Resolutions](#)

19. 2013 Department of Homeland Security Grant

Action:

- A. Authorize the City Manager to accept a grant in the amount of \$175,000 from the U. S. Department of Homeland Security's 2013 State Homeland Security Grant Program, and**
- B. Adopt a budget ordinance appropriating \$175,000 to the Fire Department Emergency Management Grant Fund.**

Staff Resource(s): Jeff Dulin, Fire

Explanation

- The 2013 State Homeland Security Grant Program awarded funds to all of the U.S. States and Territories based on the Department of Homeland Security calculated risks, vulnerabilities, and threats.
- Grant funding resulted from savings from other Fiscal Year 2013 State Homeland Security Grant Program projects, and is being reallocated in order to expend funds before the grant expires.
- The grant funds will be used to offer three Urban Search and Rescue training courses and will cover costs associated with equipment, material, and the instructors' fees. Each class is approximately 60-80 participants and provides over 100 hours of training.
- All transactions concerning procurement must be completed by February 28, 2015.

Funding

2013 Homeland Security Grant

Attachment 11

[Budget Ordinance](#)

20. 2014 Justice Assistance Grant

Action: **A. Authorize the City Manager to accept a grant from the U.S. Department of Justice, in the amount of \$483,916, from the Justice Assistance Grant Program, and**

B. Adopt a budget ordinance appropriating \$483,916 in grant funds from the U.S. Department of Justice.

Staff Resource(s): Sherie Pearsall, Police
 Darrellyn Kiser, Police

Explanation

- Each year the City receives Justice Assistance Grant Program funds, which are administered by the U.S. Department of Justice. The grant funds must be used for law enforcement purposes.
- The grant award amount is based on an index of reported violent crime rates.
- The enabling legislation for the grant requires that the City share a portion of the funds with Mecklenburg County since the County is responsible for the incarceration of offenders.
- The City share of the funds will be \$362,938; Mecklenburg County will receive \$120,978.
- The Police Department will use the grant funds for three purposes:
 - \$249,937 will be used to pay overtime for patrol officer activities that address crime issues at the neighborhood level, including responding to emerging crime trends, identifying and targeting suspects, and working with partners to address the enablers of crime.
 - \$20,000 will be used to pay overtime for Crime Lab employees involved with the analysis of evidence in priority cases and to address any backlogs in evidence analysis.
 - \$93,001 will be used to fund the Police Cadet program. The Police Cadet program provides college students, majoring in criminal justice, exposure to police work while they perform tasks that do not require the expertise of sworn police officers.
- The grant does not require any matching funds from the City.
- Justice Assistance Grants are for a four-year period, which begins on the first day of the federal fiscal year in which the grant funds are awarded. The grant period for the 2014 Justice Assistance Grant is October 1, 2013, to September 30, 2017.

Funding

Justice Assistance Grant

Attachment 12

[Budget Ordinance](#)

21. Shot Spotter Contract Renewal

Action: **Approve a contract renewal with Shot Spotter, Inc. to extend three subscriptions (Center City, Grier Heights and Albemarle/Farm Pond) for Shot Spotter coverage in the amount of \$160,000 for a term of one year.**

Staff Resource(s): Doug Gallant, Police
Steve Willis, Police

Explanation

- The Police Department entered into a contract with Shot Spotter, Inc. to provide a wide area acoustic gunfire detection and analysis subscription.
 - On July 23, 2012, the City Council approved the contract as part of the public safety initiatives for the Democratic National Convention.
 - The original contract covered a two contiguous square mile area in the Center City and an additional square mile in Grier Heights.
- The system detects the sound of gunshots, pinpoints the time and location, and transmits the data to the Police Department.
- The evaluation of the ShotSpotter system identifies several key benefits for the Charlotte-Mecklenburg Police Department.
 - The system provides information on shots fired independent of a citizen call for service. Since the system has been activated, there were 178 incidents in which ShotSpotter identified a location where shots were fired that had no matching call for service from a citizen.
 - The Shot Spotter helps police officers get to a location where shots are fired quickly, enabling officers to determine whether there are victims, collect any physical evidence at the scene, and interview anyone they encounter in the area where the shots were fired.
 - The ShotSpotter provides more accurate information on the location of shots fired, identifies areas where crime patterns may be emerging; and enables police to develop enforcement strategies for those areas.
 - The Shot Spotter allows police to rapidly respond to shots fired in an area, which increases resident awareness of police's responsiveness to crime and quality of life concerns.
- On May 13, 2013, the City Council approved contract amendment #1, in the amount of \$140,000, which added coverage to the Albemarle Road/Farm Pond Lane area and extended the agreement to August 9, 2014.
- On January 27, 2014, the Chief of Police approved contract amendment #2, in the amount of \$18,710, to extend the agreement for the Grier Heights subscription to August 9, 2014.
- The Police Department requests the City Council to renew all three subscriptions (Center City, Grier Heights, and Albemarle/Farm Pond) for an additional year at a cost of \$160,000.
- The contract amendments and renewal will bring the total value of the contract to \$428,710.
- Acoustic gunfire detection systems are dependent upon specialized technology that is available from a very limited number of vendors. Renewal of the current contract enables the Police Department to keep the existing technology infrastructure for the system in place.
- A detailed analysis of the benefits of the Shot Spotter system is provided as an attachment.

Charlotte Business INClusion

No goal was set for this contract renewal because there are no subcontracting opportunities (Part C: Section 2.1 (a) of the Charlotte Business INClusion Policy).

Funding

Police Operating Budget

Attachment 13

[Shot Spotter System Evaluation](#)

22. Refuse Vehicles Purchase

Action:

- A. Approve the purchase of refuse truck cab/chassis from a cooperative purchasing contract as authorized by G.S. 143-129(e)(3), and**
- B. Approve a unit price contract with Chastang Enterprises dba Chastang Ford for the purchase of eight refuse truck cab/chassis for a term of one year under the Houston-Galveston Area Council Buy, contract #HT06-14.**

Staff Resource(s): Victoria Johnson, Solid Waste Services

Cooperative Purchasing Exemption

NC S.L. 2001-328, effective January 1, 2002, authorizes competitive group purchasing.

Explanation

- As part of the Fiscal Year 2015 Capital Equipment Replacement list, eight automated refuse trucks are scheduled for replacement due to age, maintenance costs, and overall condition.
- The total unit price of the automated refuse truck cab/chassis is \$267,905.32.
 - The truck cab/chassis unit price is \$160,000.
 - The truck body is under a unit price contract with Amick Equipment, Inc. for \$107,905.32, approved by the City Council on January 9, 2012.
- Chastang Enterprises dba Chastang Ford has a national contract that was competitively solicited by Houston-Galveston Area Council Buy (H-GACBuy) that guarantees the lowest prices to public agencies nationwide.
- Expenditures in Fiscal Year 2015 are estimated to be \$1,280,600.

Charlotte Business INClusion

This is a cooperative purchasing contract and is exempt (Part A: Appendix 27 of the Charlotte Business INClusion Policy).

Funding

General Capital Equipment Replacement Fund

23. Neighborhood & Business Services Residential and Commercial Demolition Services

Action: Award contracts for residential and commercial demolition services for a term of three years to:

- Double D Construction Services, Inc.,
- Jones Grading and Fencing, Inc.,
- Vistabution, LLC, and
- W.C. Black and Sons.

Staff Resource(s): Ben Krise, Neighborhood & Business Services
Jane Taillon, Neighborhood & Business Services

Explanation

- The Code Enforcement Division of Neighborhood & Business Services is responsible for enforcing the City's Non-Residential Building Code, which regulates commercial building safety issues; and the Housing Code, which regulates minimum standards for residential and abandoned commercial structures.
- If violations of these codes are not corrected, then demolition of residential and commercial properties is required.
- Multiple contracts for demolition services are recommended to ensure adequate resources are available.
- City staff will ask the selected vendors to submit a bid on an individual project basis.
- The aggregated expenditure across all four vendors is estimated to be \$500,000 annually.

Selection Process

- On May 12, 2014, the City issued a Request for Proposal for Neighborhood & Business Services residential and commercial demolition services; eight proposals were received from interested service providers.
- The Project Team, consisting of staff from Shared Services and Neighborhood & Business Services, evaluated the proposals and recommends awarding the contracts to four vendors that best met the City's needs in terms of qualifications, experience, the Charlotte Business INCLUSION M/W/SBE utilization, and cost effectiveness.

Charlotte Business INCLUSION

For service based contracts, the City negotiates subcontracting goals after the proposal selection process (Part C: Section 2.1(h) of the Charlotte Business INCLUSION Policy).

On this contract, the selected firms identified subcontracting opportunities to be used throughout the term of the Contract with the following SBE firms: Superior Abatement Technologies (Asbestos abatement); and W.C. Black & Sons (hauling). Jones Grading & Fencing is also a City SBE & MBE and Vistabution, LLC is also a state of North Carolina MBE.

Funding

Neighborhood & Business Services Community Investment Plan

24. Hucks Road Bridge Infrastructure Upgrades Municipal Agreement

Action	<p>A. Adopt a resolution authorizing the City Manager to execute a Municipal Agreement with the North Carolina Department of Transportation, in the amount of \$208,100, for infrastructure upgrades associated with the Hucks Road Bridge Replacement, and</p> <p>B. Authorize the City Manager to approve the final reimbursement request for the actual costs of construction.</p>
---------------	---

Staff Resource(s): Felix Obregon, Transportation
Johanna Quinn, Transportation

Explanation

- The North Carolina Department of Transportation (NCDOT) is replacing the bridge as part of their bridge replacement program.
- The City is entering into a Municipal Agreement with the NCDOT to fund betterments that bring the infrastructure up to the City's Urban Street Design Guidelines.
- The Municipal Agreement funds the following additions/upgrades to the Hucks Road bridge construction project:
 - Build wide, outside lanes for bicycle use and eight-foot sidewalk on both sides of the bridge in lieu of NCDOT's standard four-foot paved shoulders.
 - Build curb, gutter, and a sidewalk on both sides of the new collector street section approaching the bridge.
- The NCDOT's estimated combined cost of these upgrades is \$208,100.
- Should the actual cost be different from the estimated amount of this Agreement, the City Manager will sign a Supplemental Agreement for the cost differential. Final invoice differences can be attributed to:
 - Actual unit price bids being different than estimated;
 - Changes in material costs between when the estimate was prepared and the completion of the project; or
 - Required design modifications resulting from NCDOT project changes.
- The format and cost-sharing philosophy are consistent with past Municipal Agreements.

Charlotte Business INclusion

This is an Interlocal Agreement contract and is exempt (Part A: Appendix 27 of the Charlotte Business INclusion Policy).

Funding

Transportation Community Investment Plan

Attachment 14

[Map](#)
[Resolution](#)

25. Transportation Asphalt Contracts

- Action:**
- A. Approve the purchase of asphalt from state contracts as authorized by G.S. 143-129(e)(9), and**
 - B. Approve unit price contracts, in the aggregate estimated amount of \$5,700,000, for asphalt with the following vendors, per state contracts, for a term of one year:**
 - **Ferebee Asphalt Corporation,**
 - **Blythe Construction, Inc., and**
 - **Lane Construction.**

Staff Resource(s): Charles Jones, Transportation

State Contract Exemption

G.S. 143-129(e)(9) allows local government to purchase from state contracts if the contractor is willing to extend the same or more favorable prices, terms, and conditions as those established under the state contract.

Explanation

- Asphalt is used by City crews conducting maintenance and repair activities on roadway surfaces.
 - These activities include the patching of potholes, repair of utility cuts as well as limited paving activities.
- The amount of asphalt to be purchased will vary between vendors based on the proximity of maintenance activities related to the vendor's plant location.
- The unit price contracts guarantee a purchase price equal to the same unit price as the North Carolina Department of Transportation (NCDOT) will pay to these companies for asphalt during Fiscal Year 2015.
- The NCDOT contracts were competitively bid following a public, formal bid process in compliance with state statutes. The effective date of these NCDOT contracts with the above vendors is September 1, 2014.
- The unit price contracts offer the City flexibility to procure asphalt from numerous qualified vendors with asphalt plants in close proximity to the street projects, thus decreasing response time and delivery costs.
- Asphalt under this contract is not used in contracted resurfacing activities.

Charlotte Business INclusion

These contracts are being purchased off existing State contracts and are exempt (Part A: Appendix 27 of the Charlotte Business INclusion Policy).

Funding

Street Maintenance Powell Bill Fund

26. Heating, Ventilation, Air Conditioning System Services

Action: Approve three-year term contracts, not to exceed \$300,000 each, for heating, ventilation, air conditioning test, adjust, and balance services with the following firms:

- Research Air Flo, Inc.,
- TAB Services, Inc.

Staff Resource(s): William Haas, Engineering & Property Management

Explanation

- These contracts provide highly specialized testing, adjusting and balancing (TAB) services for heating, ventilation, and air conditioning as well as water mechanical systems in City facilities.
- TAB services are needed on an on-call basis when new or replacement equipment is installed during construction or renovation of a City facility. Services may be required on short notice and within a tight time schedule.
- These services may also be required during a project's commissioning phase to ensure optimum function of the combined building systems.
- The contract period is three years and will not be extended.
- On May 7, 2014, a Request for Qualifications was advertised to provide TAB services; four proposals were received from interested service providers.
- Firms were chosen using the Council-approved, qualifications-based selection process.

Charlotte Business INCLUSION

No goals were set for these service contracts because there are no subcontracting opportunities (Part C: Section 2.1(a) of the Charlotte Business INCLUSION Policy).

Funding

Various Departments' Operating Budget

27. 2014 Community Investment Plan – Advance Planning

- Action:**
- A. Approve a contract, in the amount of \$225,000, with American Engineering Associates – Southeast, P.A. for planning services related to land acquisition and street connections necessary for the 2014 Community Investment Plan projects, and**
 - B. Authorize the City Manager to negotiate and execute two contracts, for a total amount not to exceed \$800,000, with the following firms for master planning and design services for the Cross-Charlotte Trail project:**
 - **Kimley-Horn and Associates, Inc.,**
 - **LandDesign, Inc.**

Staff Resource(s): Tim Greene, Engineering & Property Management
Jim Keenan, Engineering & Property Management

Explanation

- Charlotte has a history of conducting advance planning work on infrastructure investments prior to bond referenda.
- This set of projects is recommended for advance planning because of its impact on economic development, transportation mobility, community enhancement, and safety.
- Advance planning shortens the time between voter approval and project completion. Other benefits include:
 - More accurate construction cost estimates;
 - Reduced inflation factor impact on future construction costs;
 - More accurate description of project scope and impacts prior to bond referendum; and
 - Community engagement to help refine how the investments can best create value and impact in the community.
- Advance planning could include:
 - Environmental assessments;
 - Community engagement to clarify community needs and impacts;
 - Mapping;
 - Identification of public/private economic development opportunities;
 - Scope development;
 - Identification of safety needs; and
 - Refinement of project cost estimates.
- The contracts for the land acquisition and street connections as well as for the Cross-Charlotte Trail project could be amended at the City's option as an incentive for good performance for the consultant to finalize the design services.

Action A – Land Acquisition and Street Connections

- The work will provide for new street connections, streetscapes, sidewalk and bikeway improvements, land acquisitions, and public/private redevelopment.
- These investments will implement the Independence Boulevard Area Plan and will focus on streetscape improvements along Monroe Road, development of key catalyst sites, and connections to neighborhood services for pedestrians, bicyclists, motorists, and transit users.

- Work includes but is not limited to interchange modifications at Wendover Road and providing alternate access to Independence as private redevelopment occurs next to Walmart as well as the Pierson Drive Connection to Monroe Road.
- On May 25, 2014, a Request for Qualifications was advertised; seven proposals were received and American Engineering Associates – Southeast, P.A. was selected using the Council-approved, qualifications-based selection process.

Action B – Cross-Charlotte Trail Project

- On March 20, 2014, a Request for Qualifications was advertised for creation of a Master Plan for Cross-Charlotte Trail and preliminary design of one or more high priority trail segments; five proposals were received from interested service providers.
- Based on firm responses and interviews, the staff selection committee chose LandDesign, Inc. to produce a Master Plan for the Cross-Charlotte Trail, and Kimley-Horn and Associates, Inc. to conduct the preliminary design of at least one high priority segment of Little Sugar Creek Greenway, which will become part of the Cross-Charlotte Trail.
- Community engagement efforts of both firms will be coordinated and/or combined.
- The total amount of both contracts is not to exceed \$800,000.

Background

- On June 10, 2013, the City Council adopted an \$816,400,000 General Community Investment Plan (Plan).
 - The Plan includes four bond referenda over four bond cycles: 2014, 2016, 2018 and 2020. The first bond referendum is planned for November 2014.
 - The projects in the 2014 bond referendum are focused on investing in corridors, increasing connections among neighborhoods, community enhancement, and housing.
- On November 25, 2013, the City Council authorized the City Manager to begin advance planning on future General Community Investment bond referenda projects in an amount up to \$6,200,000.
- A typical large-scale project may require approximately five or more years from start to completion and includes:
 - Planning and public engagement (12-18 months),
 - Design (12-18 months),
 - Right-of-way acquisition and legal (12-18 months),
 - Utility relocation (6-12 months),
 - Bid and award (6-9 months), and
 - Construction (12-24 months).

Charlotte Business INclusion

For services based contracts, the City negotiates subcontracting participation after the proposal selection process (Part C: Section 2.1(h) of the Charlotte Business INclusion Policy). On this contract, American Engineering Associates has committed 10.00% of the total contract amount to the following SBE firms: Hinde Engineering (engineering services); The Littlejohn Group (engineering services). Capstone Civil Group (engineering services). Capstone Civil Group is also a City MBE.

Action B

For services based contracts, the City negotiates subcontracting participation after the proposal selection process (Part C: Section 2.1(h) of the Charlotte Business INclusion Policy). On these contracts, the selected firms have committed 10.00% of their respective total contract amount to the following SBE firms:

Kimley-Horn and Associates, Inc.

Hinde Engineering; Carolina Wetland Service); Amy K. Steinmetz; Boyle Consulting Engineers; and CES Group Engineers (scope to be determined).

LandDesign Inc.

R.M. Rutherford & Associates; and LDSI Inc.; Carolina Wetland and CES Group are also City WBE.

Funding

General Community Investment Plan

Attachment 15

[Cross-Charlotte Trail Map](#)

28. Over/Underpass Enhancement Program

Action: Award the low-bid contract of \$480,158.80 to Carolina Cajun Concrete, Inc. for Over/Underpass Enhancement Program.

Staff Resource(s): Veronica Wallace, Engineering & Property Management
Vivian Coleman, Transportation

Explanation

- The project will enhance pedestrian and bicycle connectivity between Center City and surrounding neighborhoods through major interstate and street improvements. Locations selected for improvements are:
 - South McDowell Street,
 - Interstate-277/East 3rd Street,
 - Interstate-277/East 4th Street, and
 - Interstate-277/West 4th Street.
- The work will include:
 - Wider sidewalks,
 - Pedestrian lighting,
 - Decorative retaining walls,
 - Commemorative historical plaques:
 - As part of the South McDowell Street underpass location, commemorative plaques are proposed to celebrate Charlotte's history of the Brooklyn and Dilworth neighborhoods.
 - City staff worked with the Levine Museum for the New South and the Office of the North Carolina Archives to determine the content of these plaques.
 - City staff also engaged stakeholders by reaching out to a number of historic and neighborhood groups for feedback.
 - Endorsements for the historic markers were received from the Historic Districts Commission, Historic Landmarks Commission, the Dilworth Land Use Committee, Second Ward Foundation High School National Alumni Foundation, Inc., and Charlotte Center City Partners.
- On June 5, 2014, an Invitation to Bid was advertised; six bids were received and Carolina Cajun Concrete, Inc. was the lowest, responsive bidder.
- Construction is expected to be complete by first quarter 2015.

Charlotte Business INclusion

Established SBE Goal: 11%

Committed SBE Goal: 28.12%

Carolina Cajun Concrete, Inc. exceeded the established SBE goal, and has committed 28.12% (\$135,000) of the total contract amount to the following SBE firm: On Time Construction (retaining walls).

Carolina Cajun Concrete, Inc. is also a City SBE, and On Time Construction is also a City MBE.

Funding

Transportation Community Investment Plan

Attachment 16

[Map](#)

[Historical Plaque Wording](#)

29. Hope Valley/Oak Forest Neighborhood Improvement Project

Action: Award the low-bid contract of \$1,175,048.40 to Carolina Cajun Concrete, Inc. for the Hope Valley/Oak Forest Neighborhood Improvement project.

Staff Resource(s): Carl Jarrett, Engineering & Property Management

Explanation

- The Hope Valley/Oak Forest Neighborhood Improvement project will provide various infrastructure improvements including sidewalk, curb and gutter, and storm drainage repair.
- On June 23, 2014, an Invitation to Bid was advertised; six bids were received and Carolina Cajun Concrete, Inc. was the lowest, responsive bidder.
- This is a 2010 bond project.
- Construction is expected to be complete by third quarter 2015.

Charlotte Business INclusion

Established SBE Goal: 13%

Committed SBE Goal: 13.62%

Carolina Cajun Concrete, Inc. exceeded the established SBE goal, and has committed 13.62% (\$160,000) of the total contract amount to the following SBE firms: On Time Construction (masonry drainage); RRC Concrete (concrete); and B&N Grading (hauling).

Carolina Cajun Concrete, Inc. is also a City SBE, and On Time Construction is also a City MBE.

Funding

Neighborhood & Business Services Community Investment Plan

Attachment 17

[Map](#)

30. East Forest Neighborhood Improvement Project, Phase 2

Action: Award the low-bid contract of \$535,596.30 to RJJ Construction, LLC for the East Forest Neighborhood Improvement Project, Phase 2.

Staff Resource(s): Carl Jarrett, Engineering & Property Management

Explanation

- The East Forest Neighborhood Improvement Project will include:
 - Sidewalk,
 - Curb and gutter,
 - Driveway aprons,
 - Storm drainage improvements,
 - Detention pond, and
 - Landscaping.
- The streets receiving improvements include Bainbridge Road, Knickerbocker Drive, Melba Drive, Forest Way Drive, Old Post Road, McLaughlin Drive, and Coatbridge Lane.
- This is a 2008 bond Neighborhood Improvement project.
- On May 27, 2014, an Invitation to Bid was advertised; eight bids were received and RJJ Construction, LLC was the lowest, responsive bidder.
- The project is expected to be complete by third quarter 2015.

Charlotte Business INclusion

Established SBE Goal: 14%

Committed SBE Goal: 25.14%

RJJ Construction, LLC exceeded the established SBE goal, and has committed 25.14% (\$134,653) of the total contract amount to the following SBE firm: Pavers, Walls, & Stamped Concrete (concrete).

RJJ Construction, LLC is also a City SBE, and PWS Concrete is also a City MBE.

Funding

Neighborhood & Business Services Community Investment Plan

Attachment 18

[Map](#)

31. Traffic Signal Mast Arm

Action: Approve payment to Duke Energy, in the amount of \$140,834.45, for the installation of seven mast arm poles on the Johnson & Wales Way/Fourth Street project.

Staff Resource(s): Jim Keenan, Engineering & Property Management

Explanation

- As part of the Johnson & Wales Way/Fourth Street project, mast arms (horizontal signals mounted on poles) will be installed at two intersections:
 - Johnson & Wales Way/West Fourth Street
 - o One new mast arm – \$33,428.14
 - o One used mast arm - \$10,882.32
 - Johnson & Wales Way/Trade Street
 - o Three new mast arms - \$75,216.69
 - o Two used mast arms - \$21,307.30
- Mast arms (used) that were removed for the City LYNX Gold Line Project Phase I are being used at a reduced cost compared to purchase of all new mast arms.
- The project includes reconfiguring the intersections of Johnson & Wales Way and Fourth Street, and Johnson & Wales Way and Trade Street to eliminate free-flowing right turn lanes onto Johnson & Wales Way.
- Construction is under way and is expected to be complete by first quarter 2015.

Charlotte Business INCLUSION

No goal was set for this contract because there are no subcontracting opportunities (Part B: Section 2.3 of the Charlotte Business INCLUSION Policy).

Funding

Transportation Community Investment Plan

Attachment 19

[Map](#)

32. EASY Energy Accounting System Software Agreement

Action: Approve a software license agreement with TKG Group, Inc. and the estate of Stephen Frederick Kelly for the use of the EASY Energy Usage Monitoring software for \$250,000.

Staff Resource(s): William Haas, Engineering & Property Management

Explanation

- The Engineering & Property Management (E&PM) Department uses the Energy Accounting System Software (EASY) to analyze more than 1,800 electric, gas, and water accounts across its portfolio of 200+ facilities.
 - The software makes possible monitoring of, and adherence to, the Sustainable City Facilities Policy.
- Since E&PM's installation of EASY in 1997, the software has tracked more than \$10,800,000 in avoided costs and rate savings.
- EASY software is owned by TKG Group, Inc. (TKG) and was developed by its former president and sole shareholder, Stephen Frederick Kelly, who recently passed away.
 - Prior to his death, Mr. Kelly informed the City that TKG would no longer be able to provide support services for EASY and offered to sell the City a perpetual license to use, modify, and maintain the software for a negotiated price of \$250,000.
 - The City previously paid approximately \$50,000 per year for use and maintenance of the EASY software.
- As the primary customer for this software application, E&PM was able to influence the development of the software.
 - Many aspects of EASY have been tailored to suit the City's reporting needs associated with the Environment Focus Area Plan, Sustainable City Facilities Policy, Strategic Energy Management Plan, Internal Environmental Operations Plan, Greenhouse Gas Inventory, and Department balanced scorecards.
- The E&PM Department investigated six energy management software packages to determine the viability of replacing EASY. Shortcomings included account limitations; lack of monitoring features used by E&PM; restrictions on historical data maintenance, and minimal ability to expand or be customized to meet the changing needs of the City's energy initiatives.
- The E&PM Department expects to use EASY for at least the next five years. The cost of acquisition and implementation of another system over this time period is estimated to be equal to, if not more than, the cost of acquiring the license to EASY outright. E&PM staff is well versed in managing this software and does not anticipate any issues with the transfer of remaining technical support.
- Purchasing a perpetual license for EASY ensures continuity of existing business processes.

Charlotte Business INclusion

No goal was set for this contract because there are no subcontracting opportunities (Part C: Section 2.1(a) of the Charlotte Business INclusion Policy).

Funding

General Facilities (Pay-As-You-Go) Community Investment Plan

33. Storm Water Maintenance Contract Fiscal Year 2015-A

- Action:** **A. Award the low-bid contract of \$1,440,913.25 to OnSite Development, LLC for the Storm Water Maintenance Fiscal Year 2015-A contract, and**
- B. Authorize the City Manager to approve up to two renewals, each in the amount not to exceed the original contract amount.**

Staff Resource(s): Susan Tolan, Engineering & Property Management

Explanation

- The storm water maintenance contract is part of an ongoing program to provide maintenance and/or repairs to existing storm drainage systems and construction of new storm drainage systems.
 - Each request is investigated and prioritized based on the severity of potential public/private property flooding.
 - The necessary repairs for each project are designed and a work order is prepared including an estimated list of quantities.
- A 12-month retainer contract is used to provide timely repairs. The contract amount is based on the unit prices competitively bid for items typically used during construction of storm drainage repairs.
- Approximately 60 to 75 projects may be constructed. The number may vary depending on the nature and extent of the repairs actually constructed.
- On June 24, 2014, an Invitation to Bid was advertised; four bids were received and Onsite Development, LLC was the lowest, responsive bidder.
- The City may renew this contract up to two times as an incentive to the contractor for good performance and quality work.

Charlotte Business INclusion

Established SBE Goal: 14%

Committed SBE Goal: 14.57%

OnSite Development, LLC met the established SBE goal and committed 14.57% (\$210,000) of the total contract amount to the following SBE firms: RRC Concrete, Inc. (concrete work); B&N Grading (paving); JV Trucking (hauling); Streeter Trucking (hauling) and Landmark Materials (hauling).

Landmark Materials is also a City MBE.

Funding

Storm Water Community Investment Plan

34. Statesville Road Widening Change Order

Action: Approve change order #1, in the amount of \$794,210.13, with Blythe Development Company for the Statesville Road Widening project.

Staff Resource(s): Barry Shearin, Utility Department
Bryan Tarlton, Engineering & Property Management

Explanation

- The purpose of the Statesville Road Widening project is to widen Statesville Road from Starita Road to Sunset Road to a four-lane, median-divided roadway and include sidewalks, bicycle lanes, planting strips, and landscaping.
- Change order #1, in the amount of \$794,210.13, will provide funds for additional work, which will:
 - Help meet future utility needs in the project area, and
 - Decrease the overall project duration.
- The additional work includes:
 - Utility items required due to construction conflicts with other underground infrastructure, given that the corridor contains a large number of underground utilities. The required changes included the need to bore rather than open trench near several power pole locations; relocation of several existing sewer laterals, and several realignments on segments of the water line installation, which required additional bends and fittings, and
 - Asphalt pavement materials.
- On March 26, 2012, the City Council awarded the construction contract to Blythe Development Company in the amount of \$20,162,872.40.
- The total construction contract amount including this change order is \$20,957,082.53 and funds are available within the project budget.
- Construction is scheduled to be complete by fourth quarter 2014.

Charlotte Business INclusion

All additional work involved in this change order will be performed by Blythe Development Company and their existing subcontractors (Part D: Section 6 of the SBO Policy).

Funding

Transportation Community Investment Plan and Utility Community Investment Plan

Attachment 20

[Map](#)

35. Charlotte Transit Center – Property Management Agreement

Action: Authorize the City Manager to amend the Property Management Agreement with Lincoln Harris to include the operation and maintenance expenses for the Charlotte Transit Center for Fiscal Year 2015.

Staff Resource(s): Carolyn Flowers, CATS
John Muth, CATS

Explanation

- In order to implement the dissolution of Charlotte Transit Center, Inc. (CTC) and the transfer of ownership of and responsibilities for the Transit Center to the City, on June 9, 2014, the City Council authorized staff to negotiate and execute a Property Management Agreement with Lincoln Harris for property management and leasing services at the Charlotte Transit Center for Fiscal Year 2015 in an amount not to exceed \$195,000.
- Following the June City Council Business Meeting, staff realized that Lincoln Harris, as agent for CTC had been able to pay all expenses of the CTC once approved by the Corporation.
- In order for the City to be able to use Lincoln Harris in the same manner, the Property Management Agreement needs to be amended to reflect the CTC budget of approximately \$1,100,000 to cover all expenses in Fiscal Year 2015.
- This action does not increase the City's obligations or costs for the Transit Center or result in any changes to the approved CATS' operating budget for Fiscal Year 2015.

Charlotte Business INclusion

No goal was set for this contract because there are no subcontracting opportunities (Part C: Section 2.1(a) of the Charlotte Business INclusion Policy).

Funding

CATS Operating Budget

36. CATS and Charlotte-Mecklenburg School System Service Agreement

Action:

A. Approve a one-year agreement with the Charlotte-Mecklenburg School system for contributions, in the amount of \$63,930, toward the #51 Pineville-Matthews bus route annual operating costs, and

B. Authorize the City Manager to renew the agreement for up to two additional years with minor adjustments to the operating costs.

Staff Resource(s): Carolyn Flowers, CATS
Lawrence Kopf, CATS

Explanation

- The primary source of operating revenue for CATS derives from the half-cent sales tax that is levied throughout Mecklenburg County, for which CATS provides service.
- The current #51 Pineville-Matthews Road bus route operates from Carolina Place Mall in Pineville, via Highway 51 through Charlotte, and terminates at the park and ride lot across from Windsor Square Shopping Center in Matthews.
- Charlotte-Mecklenburg Schools (CMS) is beginning a program for high school students at the Levine campus of Central Piedmont Community College in Matthews.
 - It is a CMS honors program that allows the high school students to earn college credit tuition-free.
 - CMS desires transportation services for students to and from that program.
- CATS will extend one trip in the morning and one trip in the afternoon, on the #51 Pineville-Matthews bus route, to accommodate the needs of students at the Levine campus.
- The extended trips will be open to the public and will provide benefit to other citizens in the Highway 51 corridor who travel to the Levine campus.
- The CMS contribution, in the amount of \$63,930 for Fiscal Year 2015, constitutes 100% of the cost to extend the two trips to the Levine campus.

Funding

Charlotte-Mecklenburg School Contributions

Attachment 21

[Map](#)

37. Fuel Storage Items Donation to Charlotte-Mecklenburg School System

Action: Adopt a resolution authorizing the donation of fuel storage items to the Charlotte-Mecklenburg School System.

Staff Resource(s): Carolyn Flowers, CATS
David McDonald, CATS

Explanation

- North Carolina General Statute 160A-280 authorizes the donation of personal property from a City to another governmental unit upon adoption of a resolution by the City Council.
- CATS recently completed construction of the North Davidson CATS Campus Renovation Project (Project).
- In order to provide fuel to the CATS bus fleet during construction, the Project scope included the installation of a temporary fueling station.
 - This station included a 10,000 gallon capacity Above-Ground Storage Tank (AST) and fuel pumps.
- At this time, CATS has no further need or use for the temporary fueling station and proposes to dispose of the AST and the fuel pumps.
 - These items had a value of approximately \$25,000 at the time of installation.
- CATS polled other City departments and there was no desire to retain these items.
- If CATS were to remove these items and dispose of them, the department would incur costs of approximately \$15,000-\$20,000. However, the Charlotte-Mecklenburg School System can use these items and will pay for the cost to remove them and prepare them for re-use to support their bus fleet operations.
- Since the Project was funded in part by the Federal Transit Administration (FTA), CATS staff has requested FTA's approval of the proposed transfer of these items to CMS. The items will not be transferred until FTA's approval is received.
- The Charlotte-Mecklenburg School System will be responsible for all maintenance and replacement costs.

Attachment 22
[Resolution](#)

38. Trolley Car 85 Wheel Assemblies

Action: Adopt a resolution authorizing the donation of surplus trolley wheel assemblies on Trolley Car 85 to the Charlotte-Mecklenburg Historic Commission.

Staff Resource(s): Carolyn Flowers, CATS
Allen Smith, CATS

Explanation

- North Carolina General Statute 160A-280 authorizes the donation of personal property from a city to another governmental unit upon adoption of a resolution by the City Council.
- In June, 2003, the Charlotte-Mecklenburg Historic Landmarks Commission (CMHLC), Charlotte Trolley, Inc. (CTI), and the City entered into an agreement to Convey Personal Property (Transfer Agreement) in which the CMHLC conveyed ownership of Trolley Car 85, one of the original and the last of the electric streetcars that operated in Charlotte from 1927 to 1938, to CTI.
- Under the Transfer Agreement the City agreed to restore Trolley Car 85, in order that it could run as part of CATS regularly scheduled public service on the South Transit Corridor.
- The Transfer Agreement contained a Possibility of Reverter clause that would automatically give possession of Trolley Car 85 to the City under certain circumstances and then to the CMHLC if the City did not operate Trolley Car 85 in regularly scheduled public service for more than 180 days.
- On June 11, 2004, the City and CTI entered into a lease agreement for the restoration and operation of Trolley Car 85 (Car 85 Lease), which was subsequently renewed in 2009, and has now expired.
- The Federal Transit Administration conducted a Safety and Security Readiness Review (FTA Readiness Review) prior to the South Corridor opening for regular light rail service in 2007. The FTA Readiness Review found that, due to Trolley Car 85's historical nature, special safety precautions would need to be taken anytime Trolley Car 85 was in service and, therefore, the City could not operate Car 85 with its other light rail vehicles in regular service.
- The Car 85 Lease provided that the City and CTI would negotiate the compensation due to the City from CTI for the two trolley wheel assemblies the City installed on Car 85 during the restoration.
- Because the City has not operated Trolley Car 85 in regularly scheduled service, CTI and CMHLC agree that, pursuant to the Possibility of Reverter clause in the Transfer Agreement, CMHLC is now the owner of Trolley Car 85.
- The Car 85 trolley wheel assemblies are not compatible with any of the Siemens Light Rail vehicles used on the LYNX Blue Line or the Gomaco Replica Trolley Cars to be utilized on the LYNX Gold Line.
- The combined estimated depreciated value for the trolley wheel assemblies is \$63,687.
- The Charlotte-Mecklenburg Historic Landmarks Commission will be responsible for all maintenance and replacement costs.

Attachment 23
[Resolution](#)

39. Airport Vehicle Maintenance Mechanic Services Contracts

- Action:**
- A. Approve a professional services contract with Carolina Auto Truck and Coach Service, Inc. for vehicle maintenance mechanic services for a term of two years,**
 - B. Approve a professional services contract with Global Aviation Services, LLC for vehicle maintenance mechanic services for a term of two years, and**
 - C. Authorize the City Manager to renew these contracts for up to two additional, one-year terms, and to modify the estimated amounts per year based upon the actual operating needs of the Aviation Department.**

Staff Resource(s): Jack Christine, Aviation

Explanation

- The Aviation Department's vehicle maintenance facility maintains over 450 pieces of equipment, including airport rescue/firefighting equipment, airfield maintenance equipment, department vehicles, and a fleet of 90 buses.
- Over the last two years, the Aviation Department has added over 50 pieces of equipment, including four additional priority one fire equipment trucks and a growing fleet of priority one shuttle buses to respond to the overall growth in passengers and operations at the Airport.
 - This growth has outpaced the Aviation Department's ability to grow both its facility and staff to handle the necessary maintenance work for this expanded fleet.
- The contracts with Carolina Auto Truck and Coach Services, Inc. and Global Aviation Services, LLC will provide supplemental maintenance to the fleet while the Aviation Department plans and constructs a new vehicle maintenance facility and hires additional staff.
- On July 22, 2014, a Request for Proposals was issued; two companies submitted proposals for the vehicle maintenance mechanic services.
- A selection committee comprised of Aviation Department staff selected Carolina Auto Truck and Coach Services, Inc. as they are the authorized service center for El Dorado buses (of which the CLT fleet has 50) and Global Aviation Services, LLC based on their specialization in airfield equipment.
- Carolina Auto Truck and Coach Services, Inc. will provide services at a fixed hourly rate of \$70.00 with a total estimated value of the two-year contract at \$600,000.
- Global Aviation Services, Inc. will provide services at a fixed hourly rate of \$55.50 with a total estimated value of the two-year contract at \$600,000.

Charlotte Business INclusion

No goals were set for these service contracts because there are no subcontracting opportunities (Part C: Section 2.1(a) of the Charlotte Business INclusion Policy).

Funding

Aviation Operating Budget

40. Airport Paint Truck Purchase

Action: **A. Approve the purchase of one new paint truck from a cooperative purchasing contract as authorized by G.S. 143-129(e)(3), and**

B. Approve a contract with M-B Company for the purchase of one new paint truck in the total amount of \$352,555.09.

Staff Resource(s): Jack Christine, Aviation

Cooperative Purchasing Exemption

NC S.L. 2001-328, effective January 1, 2002, authorizes competitive group purchasing.

Explanation

- The Aviation Department is purchasing this truck for airfield paint markings to maintain compliance with the Airport Certification Manual and Federal Aviation Regulation Part 139.
- The current paint truck and sprayer has reached the end of its useful life and is requiring increased maintenance, impacting the productivity of the airfield painting crew.
- With the increasing airfield painting demands, the new truck will provide twice the capacity and allow for more efficient operations.
- M-B Company has a contract (#113012-NSF) awarded through National Joint Powers Alliance that offers competitively obtained contracts to public agencies nationwide.

Charlotte Business INClusion

This is a cooperative purchasing contract and is exempt (Part A: Appendix 27 of the Charlotte Business INClusion Policy).

Funding

Aviation Community Investment Plan

41. Airport Real Estate Appraisal Services

- Action:**
- A. Approve a professional services contract with Paul E. Finnen and Associates, at the unit rates of \$400 to \$850 for residential appraisal services, for a term of three years,**
 - B. Approve a professional services contract with JC Morgan Company, at the unit rates \$500 to \$4,500 for residential & commercial appraisal and review appraisal services, for a term of three years,**
 - C. Approve a professional services contract with Absolute Appraisal & Acquisition, LLC, at the unit rates of \$400 to \$3,000 for residential & commercial appraisal and review appraisal services, for a term of three years, and**
 - D. Approve a professional services contract with John J. Locke, at the unit rates of \$2,000 to \$5,500 for commercial appraisal services, for a term of three years.**

Staff Resource(s): Jack Christine, Aviation

Explanation

- Real estate appraisal and appraisal review services are required during the real estate acquisition phase of master plan land or Part 150 noise compatibility projects.
- Certified independent real estate appraisers with specialized expertise in eminent domain appraisals and establishing fair and just compensation for property owners are required.
- Each property must have an appraisal, and each appraisal must be reviewed by a separate appraiser before just compensation can be established.
- On December 9, 2013, a Request for Qualifications was advertised; seven proposals were received from interested service providers.
- A selection committee comprised of Aviation Department staff selected the appraisers based on their experience with Federal Aviation Administration appraisals, local presence, and staff experience.
- In order to meet anticipated workload demands, a total of four appraisal contracts will be awarded.
- These contracts will ensure that federal, state, and local guidelines are followed for appraising and acquiring real property.
- Parcels will be assigned on a work-order basis using the unit prices provided for in the contracts.
- The annual combined expenditures are estimated to be \$180,000.

Disadvantaged Business Enterprise (DBE)

No DBE goal was set for this service contract because there are no subcontracting opportunities.

Funding

Aviation Community Investment Plan

42. Airport Deicing Chemicals Contract Renewals

- Action:**
- A. Approve two, one-year contract renewals with Nachurs Alpine Solutions Industrial for providing potassium acetate deicing fluid,**
 - B. Approve two, one-year contract renewals with Clariant Corporation for providing sodium acetate solid runway deicing, and**
 - C. Approve two, one-year contract renewals with Little Hardware Company for providing area solid runway deicing.**

Staff Resource(s): Jack Christine, Aviation

Explanation

- In order to support aircraft operations during winter weather events, the Aviation Department purchases and maintains a supply of runway deicing chemicals.
- On September 12, 2011, the City Council approved contracts with Nachurs Alpine Solutions Industrial, Clariant Corporation, and Little Hardware Company to provide runway liquid and solid deicing materials.
 - These contracts were for a three-year term with two, one-year renewal options.
- Nachurs Alpine Solution Industrial's initial contract amount was \$425,000 at a fixed unit price. The unit price will remain the same and the annual value of each renewal will be estimated at \$150,000. The total value of the contract including renewals is \$725,000.
- Clariant Corporation's initial contract amount was \$70,000 at a fixed unit price. The unit price will remain the same and the annual value of each renewal will be estimated at \$30,000. The total value of the contract including renewals is \$130,000.
- Little Hardware's initial contract amount was \$250,000 at a fixed unit price. The unit price will increase from \$0.3449/pd to \$0.402/pd and the annual value of each renewal will be estimated at \$90,000. The total value of the contract including renewals is \$430,000.

Charlotte Business INclusion

No goals were set on these contracts because there are no subcontracting opportunities (Part D: Section 6 of the Charlotte Business INclusion Policy).

Funding

Aviation Operating Budget

43. Airport Barry Drive Roadway Improvements

- Action:**
- A. Award the low-bid contract of \$567,987 to Blythe Development Co. for roadway improvements,**
 - B. Approve a contract, in the amount of \$16,698, to Summit ECS, Inc. for testing services, and**
 - C. Adopt a budget ordinance appropriating \$584,685 from the Aviation Discretionary Fund to the Aviation Community Investment Plan Fund.**

Staff Resource(s): Jack Christine, Aviation

Explanation

- These contracts will provide the installation of an aluminum box culvert under Barry Drive, while widening the roadway to a standard width to accommodate the large trucks accessing the new Remote Rental Car Facility.
- The road will serve as a secondary route to the Airport's Remote Rental Car Facility.
- On June 27, 2014, the City issued an Invitation to Bid for construction services; seven bids were received and Blythe Development Co. was the lowest, responsive bidder.
- On February 3, 2014, the City issued a Request for Qualifications for testing services; 11 proposals were received from interested service providers.
 - The Aviation Department selected Summit ECS, Inc. to perform testing services. Currently the company is testing the materials at the Remote Rental Car Storage Facility in close proximity.
 - Summit ECS, Inc. was one of six testing firms selected for a pool of small project work.

Charlotte Business INclusion

Established SBE Goal: 8%

Committed SBE Goal: 8.07%

Blythe Development Co. exceeded the established SBE goal, and has committed 8.07% (\$45,825.00) of the total contract amount to the following SBE firms: Union Paving Contractors, Inc. (asphalt paving); On Time Construction, Inc. (concrete); Martin Landscaping Co., Inc. (grass/matting); and Martin Resources, LLC (hauling). On Time Construction, Inc. is also a City MBE.

Funding

Aviation Community Investment Plan

Attachment 24

[Budget Ordinance](#)
[Map](#)

44. Airport Baggage System Closed Circuit Television Module

- Action:**
- A. Approve the purchase of a Closed Circuit Television Data Storage Module and associated cable equipment, as authorized by the sole source exemption of G.S. 143-129(e)(6),**
 - B. Approve a contract, in the amount of \$134,392, with Johnson Controls, Inc. to furnish and install an additional Closed Circuit Television Storage Module to accommodate the security requirements of the Checked Baggage In-Line System, and**
 - C. Award the low-bid contract of \$104,706.66 to AFL Network Services, Inc. for data cabling installation.**

Staff Resource(s): Jerry Schwinghammer, Aviation

Sole Source Exemption

- G.S. 143-129 (e) (6) provides that formal bidding requirements do not apply when:
 - Performance or price competition are not available;
 - A needed product is available from only one source or supply; or
 - Standardization or compatibility is the overriding consideration.
- Sole sourcing is necessary for the contract with Johnson Controls, Inc. because compatibility with the existing Closed Circuit Television (CCTV) system is necessary.
- The City Council must approve purchases made under the sole source exception.

Explanation

Actions A and B

- The Transportation Security Administration (TSA) has required the Airport to place additional CCTV cameras in the baggage screening areas, precipitating the need for additional data storage.
- The Aviation Department anticipates completing and commissioning the CBIS in phases, with the first phase projected to come on-line in October 2014.
- The Airport's CCTV is a modular system co-owned by the City, TSA, and US Airways/American, and part of the TSA portion provides surveillance and evidentiary video storage of the baggage areas and CBIS.
- This contract will purchase and install the required video storage devices.

Action C

- The communication cabling is necessary for surveillance of critical portions of the system and for communication between system components.
- This contract will purchase and install cabling required for the camera installation.
- On July 25, 2014, the City issued an Invitation to Bid for installing services; three bids were received and AFL Network Services was the lowest, responsive bidder.

Background

- On June 25, 2012, the City Council approved the following contracts for the construction of the Checked Baggage In-Line System (CBIS):
 - A contract in the amount of \$21,945,700 with Archer Western; and
 - A contract in the amount of \$25,384,571 with Pteris Global.
- The Aviation Department is presently constructing the CBIS pursuant to a federal grant awarded by the Transportation Security Administration (TSA).
 - This grant provides funding for 90% of project costs with the remaining 10% paid with local funds.

Disadvantaged Business Enterprise (DBE)

No DBE goal was set for this contract because there are not subcontracting opportunities.

Funding

Aviation Community Investment Plan

45. Utility Portable Air Compressors

Action:

A. Approve the purchase of Doosan portable air compressors from a cooperative purchasing contract as authorized by G.S. 143-129(e)(3), and

B. Approve a unit price contract, in the amount of \$229,736, with ASC Construction Equipment USA, Inc. for the purchase of eight portable air compressors under the National Joint Powers Alliance Cooperative (contract #060311-CEC).

Staff Resource(s): Barry Shearin, Utility

Cooperative Purchasing Exemption

NC S.L. 2001-328, effective January 1, 2002, authorizes competitive group purchasing.

Explanation

- The portable air compressors are used by large construction crews for air tools such as pumps, pneumatic punches, and jack hammers to repair or replace water and/or sewer lines throughout Mecklenburg County.
- Doosan has a contract (#060311-CEC) awarded through the National Joint Powers Alliance cooperative that offers competitively obtained contracts to public agencies nationwide.
- The unit prices are set forth in the proposed contract and are available upon request.
- The Utility Department has eight portable air compressors approved as part of the Fiscal Year 2015 Capital Equipment Replacement list.

Charlotte Business INclusion

This is a cooperative purchasing contract and is exempt (Part A: Appendix 27 of the Charlotte Business INclusion Policy).

Funding

Utility Capital Equipment Replacement Fund

46. Utility Closed Circuit Television Van

Action: **A. Approve the purchase of a Closed Circuit Television van from a cooperative purchasing contract as authorized by G.S. 143-129(e)(3), and**

B. Approve a contract, in the amount of \$224,272, with Aries Industries Inc. for the purchase of one Closed Circuit Television Hi Cube Van off the Houston-Galveston Area Council Cooperative, contract #SC01-12.

Staff Resource(s): Barry Shearin, Utility

Cooperative Purchasing Exemption

NC S.L. 2001-328, effective January 1, 2002, authorizes competitive group purchasing.

Explanation

- The Charlotte-Mecklenburg Utility Department staff uses closed circuit television equipment to inspect sewer lines for potential failures and blockages caused by roots, grease, and debris.
 - The equipment is used to inspect approximately 960,000 linear feet a year, which is approximately 5% of the sewer system.
- Aries Industries Inc. has a contract awarded through the Houston-Galveston Area Council that offers competitively obtained contracts to public agencies nationwide.
- The van is eight-years-old and has reached its useful life; it is a replacement vehicle.
- The van was approved as part of the Fiscal Year 2015 Capital Equipment Replacement list.

Charlotte Business INClusion

This is a cooperative purchasing contract and is exempt (Part A: Appendix 27 of the Charlotte Business INClusion Policy).

Funding

Utility Capital Equipment Replacement Fund

47. Clems Branch Sewer Pump Station Expansion

Action: Approve a professional services contract with Stantec Consulting Services, Inc., in the amount of \$398,250, for engineering design and construction administration services of the Clems Branch Sewer Pump Station Expansion.

Staff Resource(s): Barry Shearin, Utility

Explanation

- The existing Clems Branch Pump Station serves sewer customers in the area bounded by Providence Road/Providence Road West, Ardrey Kell Road, Lancaster Highway, and the NC/SC state line.
- Utility staff has recognized increasing flows at the pump station prompting flow monitoring activities within the basin.
- Results of flow monitoring indicated that capacity at the existing Clems Branch Pump Station is becoming limited.
- On December 16, 2013, a Request for Qualifications was issued for engineering design and construction administration services; 11 proposals were received from interested service providers.
- Stantec Consulting Services, Inc. was selected for this project based on their qualifications and experience, and will provide the following professional services for sewer pump station expansion: surveying, design, permitting, bidding, construction administration, and inspection services.
- Stantec Consulting Services, Inc. will initially evaluate the existing station to determine whether the expansion can be completed through pump and equipment replacements within the existing station or if the existing station will need to be replaced.

Charlotte Business INclusion

For professional service contracts, the City negotiates subcontracting goals after the proposal selection process. On this contract, Stantec Consulting Services, Inc. has committed 16.08% (\$64,050) of the total contract amount to the following SBE firms: Capstone Civil Group, P.A. (geotechnical services); Carolina Wetland Services, Inc. (wetland delineation and restoration); Gavel & Dorn Engineering, PLLC (construction observation and reporting); and Hinde Engineering, Inc. (QA/QC design services).

Capstone Civil is also a City MBE, and Carolina Wetland is also a City WBE.

Funding

Utility Community Investment Plan

Attachment 25

[Vicinity Map of Project](#)

48. Water Meter Copper Tubing

Action: Award a low-bid, unit price contract to Eastern Industrial Supply for the purchase of copper tubing for a term of one year.

Staff Resource(s): Barry Gullet, Utility

Explanation

- The Charlotte-Mecklenburg Utility Department uses different sizes of copper tubing for installation and repair of water services.
- Copper tubing is purchased on an as-needed basis and is priced per linear foot.
- Copper is preferred over other piping materials because of its long life expectancy and durability.
- Price adjustments will be based on the Comex Price Index on a quarterly basis due to the highly elastic nature of the copper market.
- On June 30, 2014, an Invitation to Bid was issued; four bids were received and Eastern Industrial Supply was the lowest responsible, responsive bidder.
- Annual expenditures are estimated to be \$215,000.

Charlotte Business Inclusion

No goal was set for this contract because there are no subcontracting opportunities (Part B: Section 2.3 of the Charlotte Business INCLUSION Policy).

Funding

Utility Operating Budget

49. Utility Safety Supplies

Action: **A. Approve the low-bid, unit price contracts for providing safety supplies for a term of one year to the following vendors:**

- **Core Supply, LLC**
- **Safety Products Inc.**
- **State Electric Supply Company, and**

B. Authorize the City Manager to renew the contracts for two additional, one-year terms with possible price adjustments at the time of renewal.

Staff Resource(s): Barry Gullet, Utility

Explanation

- The Charlotte-Mecklenburg Utility Department purchases safety supplies including, but not limited to safety vests, hard hats, and signs to ensure safety for both staff and the public.
- On June 5, 2014, an Invitation to Bid was issued for safety supplies, which included over 150 items that are required to keep staff protected; 11 bids were received and the three vendors being awarded the contract provided the lowest, responsive bid.
- The anticipated annual spend with all three vendors is estimated to be \$170,000.
- Possible price adjustments will be based on the producer price index for finished goods.

Charlotte Business INClusion

No goals were set for these contracts because there are no subcontracting opportunities (Part B: Section 2.3 of the Charlotte Business INClusion Policy).

Funding

Utility Operating Budget

50. Steele Creek Gravity Sewer Outfall Improvements

Action: Approve a professional services contract with Willis Engineers, Inc., in the amount of \$869,600, for engineering design and construction administration services of the Steele Creek Gravity Sewer Outfall Improvements.

Staff Resource(s): Barry Shearin, Utility

Explanation

- The existing Steele Creek Gravity Sewer Outfall serves sewer customers in the area from Carowinds Boulevard to just north of Interstate-485 along Steele Creek.
- Improvements to this sewer outfall are proposed to be made in the section between Carowinds Boulevard to just north of Westinghouse Boulevard.
- During design of the proposed Steele Creek Pump Station (expected to be bid for construction within this calendar year), capacity concerns were raised regarding the sizing of the Steele Creek Gravity Sewer Outfall.
- Flow monitoring efforts have indicated that capacity in the existing Steele Creek Gravity Sewer Outfall is becoming limited.
- On December 16, 2013, a Request for Qualifications was issued; 12 proposals were received from interested service providers for professional services to design improvements to the Steele Creek Outfall.
- Willis Engineers, Inc. was selected for this project based on their qualifications and experience, and will provide the following professional services for sewer outfall improvements, to include: surveying, design, permitting, bidding, construction administration, and inspection services.

Charlotte Business INclusion

For professional service contracts, the City negotiates subcontracting goals after the proposal selection process. On this contract, Willis Engineers, Inc. has committed to 10.76% (\$93,567) of the total contract amount to the following SBE firms: Carolina Wetland Services, Inc. (wetland delineations & permitting); On Target Utility Locate Services, Inc. (utility locating); and Survey & Mapping Control, Inc. (survey/easement mapping). Carolina Wetland is also a City WBE.

Funding

Utility Community Investment Plan

Attachment 26

[Vicinity Map of Project](#)

51. Council Agendas Automation Software

- Action:**
- A. Approve a contract with Granicus, Inc. for agenda automation software for an initial term of five years, with an upfront amount up to \$65,000, and \$45,000 annually for maintenance, and**
 - B. Authorize the City Manager to approve two, one-year renewal options as authorized by the contract, and contingent upon the company's satisfactory performance.**

Staff Resource(s): Katie McCoy, Budget & Evaluation

Explanation

- On December 9, 2013, the City Council received a dinner briefing presentation on the City's paperless initiatives and forthcoming process to select an Agenda Automation vendor.
- The current process to produce and manage the City Council Business Agenda and City Council Zoning Agenda is highly manual and labor intensive.
- An automated agenda process is a common tool for both small and large local governments.
- Granicus, Inc. currently serves 17 of the 20 largest cities in the United States with their agenda automation product. Currently the City uses Granicus for video streaming, and Mecklenburg County uses Granicus for full agenda automation.
- Software implementation, training, and delivery costs are estimated to be \$65,000 in the first year. The ongoing support and maintenance costs are estimated to be \$45,000 annually.
- City staff anticipates full implementation to be complete by June 30, 2015.
- Following implementation, this tool will be explored for further meeting collaboration and community engagement opportunities.

Selection Process

- On December 18, 2013, the City issued a Request for Proposal for agenda automation; eight proposals were received from interested service providers.
- A cross-departmental team evaluated the proposals and recommends awarding the contract to Granicus, Inc., as best meeting the City's needs in terms of qualifications, experience, and cost effectiveness.

Charlotte Business INclusion

No goal was set for this contract because there are no subcontracting opportunities (Part C: Section 2.1(a) of the Charlotte Business INclusion Policy).

Funding

General Technology Community Investment Plan

Attachment 27

[Presentation from December 9, 2013 Council Business Meeting Dinner Briefing](#)

52. Enterprise Resource Planning Software Maintenance and Subscription

- Action:**
- A. Approve the contract renewal of a maintenance services agreement with Tyler Technologies, Inc. for MUNIS software for a term of one year, in an amount not to exceed \$263,125,**
 - B. Approve the contract renewal of a subscription services agreement with Early Morning Software, Inc. for hosting and access to PRISM software for a term of one year, in an amount not to exceed \$93,000,**
 - C. Approve a maintenance service agreement with IBM for Clarity and Cognos Disclosure Management software for a term of one year, in an amount not to exceed \$99,355,**
 - D. Approve the contract renewal of a maintenance services agreement with Air-Transport IT Services, Inc. for PROPworks software for a term of one year, in an amount not to exceed \$27,600, and**
 - E. Authorize the City Manager to approve up to four, one-year renewals for continued service with possible price adjustments as authorized by each contract and contingent upon satisfactory performance.**

Staff Resource(s): David North, Innovation & Technology
Richard Woodcock, Innovation & Technology

Explanation

- On November 28, 2011, the City Council approved the Enterprise Resource Planning (ERP) software and implementation project (Project).
 - The Project scope included a new financial and procurement system (MUNIS), a vendor management and compliance monitoring system for the Charlotte Business Inclusion program (PRISM), and an accounts receivable system for the Aviation Department (PROPworks).
 - PRISM and PROPworks were part of the overall ERP solution proposed by Tyler Technologies, Inc.
 - Clarity, the City's budget and performance management system, has also been integrated into the overall ERP Program. The Clarity system is used by the City to produce and monitor the Operating and Capital budgets.
- The City has implemented Phase One of the ERP project and MUNIS is in use Citywide.
- During the implementation phase, software maintenance and subscription fees for the three systems in the ERP program (MUNIS, PRISM and PROPworks) were included in the project implementation budget.
- After implementation, the annual maintenance fees are part of the operating expenses of the system and are included in the ERP program operating budget.
 - Funding for this set of maintenance fees (including Clarity) were approved in the City's Fiscal Year 2015 operating budget.
- Maintenance fees pay for vendor product support and include software upgrades as they become available.

- Fees for ongoing maintenance and the scope of the vendors' support obligations for MUNIS and PROPworks were negotiated as part of the larger contracts with Tyler and Air-IT that included licenses and implementation.
- The City purchases maintenance services for Clarity from IBM annually.
- The City's contract with Early Morning Software (EMS) for the PRISM application is a subscription service, allowing the City to access the application on EMS's remote system. The City does not receive a license; therefore EMS does not charge a base license fee. The service is paid for on a yearly basis at rates negotiated as part of the original contract that included implementation services.
- Phase one for the ERP Project includes core financial and procurement systems and CBI support. In the upcoming months, staff will present recommendations to the City Council on Phase two modifications to better implement new system features.

Charlotte Business INclusion

No goals were set for these agreements because there are no subcontracting opportunities (Part C: Section 2.1(a) of the Charlotte Business INclusion Policy).

Funding

Innovation & Technology Operating Budget

53. Citywide Cooperative Purchasing Agreements

- Action:**
- A. Approve the following cooperative purchasing agreements as citywide contracts as authorized by G.S. 143-129(e)(3):**
- **Knoll: for the purchase of furniture from Carolina Business Interiors as the authorized distributor for Charlotte for the term of three years under U.S. Communities contract number 440003404;**
 - **Herman Miller: for the purchase of furniture from Alfred Williams as the authorized distributor for Charlotte for the term of three years under U.S. Communities contract number 440003403; and**
 - **Graybar: for the purchase of electrical, lighting, and telecommunication equipment and supplies for the term of three years under U.S. Communities contract number MA-IS-1340234, and**
- B. Authorize the City Manager to extend the contracts for additional one-year terms as long as the cooperative contract is in effect, at prices and terms that are the same or more favorable than those offered under the cooperative contract.**

Staff Resource(s): Marie Harris, Shared Services

Cooperative Purchasing Exemption

NC S.L. 2001-328, effective January 1, 2002, authorizes competitive group purchasing.

Explanation

- On November 23, 2009, the City Council approved these U.S. Communities Cooperative Purchasing Agreements as Citywide contracts for the term of three years and authorized the City Manager to renew the agreements for two additional, one-year terms. The final renewal term of these contracts expires on November 22, 2014.
- The Shared Services Department has identified and researched the availability of furniture and electrical supplies through various state and national cooperative contracts, validating the competitive procurement process has been performed, comparing product offerings and pricing, and ensuring that the resulting contracts both meet City needs and contain favorable terms and conditions for City use.
- These contracts may be used by all City departments on an as-needed basis.
- Knoll and Herman Miller have contracts awarded by Fairfax County, VA and offered through U.S. Communities Government Purchasing Alliance, which offers competitively obtained contracts to public agencies nationwide.
 - Knoll and Herman Miller are both leaders in the industry supporting sustainable practices. Most of their products are third-party certified and provide credits to contribute to Leadership in Energy and Environmental Design (LEED®) certification, which is based on the use of recycled material, re-using existing material whenever possible, and/or using natural resources that have been attained without destroying any ecological balances.
 - Combined annual expenditures are estimated to be \$1,700,000.

- Graybar has a contract awarded by the County of Los Angeles, CA and offered through U.S. Communities Government Purchasing Alliance.
 - Annual expenditures are estimated to be \$1,500,000.

Charlotte Business INclusion

These are cooperative purchasing contracts and are exempt (Part A: Appendix 27 of the Charlotte Business INclusion Policy).

Funding

Various Departments' Operating Budgets

54. Petroleum Tank Maintenance Services

Action: **Approve unit price contracts for petroleum tank maintenance at City properties, in an amount not to exceed \$125,000 for each contract and for a term of three years with the following vendors:**

- **SouthEastern Petroleum Systems, Inc.,**
- **Petroleum Equipment and Service, Inc.**

Staff Resource(s): David Wolfe, Engineering & Property Management

Explanation

- The City operates more than 100 underground petroleum fuel tanks at the Charlotte Fire Department, CATS, and other properties.
- The petroleum tank maintenance contract provides funding for ongoing operation and maintenance of the tanks; services include:
 - Electronic monitoring of leak and spill detection;
 - Repairs to system components;
 - Vacuum/pumping services as needed for preventive maintenance; and
 - Regulatory compliance inspection.
- These services are necessary to maintain compliance with North Carolina Department of Environment and Natural Resources regulations.
- Individual work orders are assigned to the contractor as the need arises.
- On March 31, 2014, a Request for Proposals was advertised; three proposals were received from interested service providers.
- SouthEastern Petroleum System, Inc. and Petroleum Equipment and Service, Inc. were selected based on their qualifications, experience, and cost effectiveness.
- Petroleum tank maintenance will be assigned on an as-needed, work-order basis using contract unit prices.

Charlotte Business INclusion

For professional service-based contracts, the City negotiates subcontracting goals after the proposal selection process (Part C: Section 2.1(h) of the Charlotte Business INclusion Policy). On these contracts, the selected firms identified subcontracting opportunities to be used throughout the term of their respective Contract with the following SBE firms:

Southeastern Petroleum System, Inc.: Concord Industrial Services Co. Inc. (grading and concrete), BLEW Inc. (electrical) and Boyle Consulting (electrical)

Petroleum Equipment & Services, Inc.: BLEW Inc. (electrical)

Funding

General Community Investment Plan

55. Refund of Property and Business Privilege License Taxes

- Action:**
- A. Adopt a resolution authorizing the refund of property taxes assessed through clerical or assessor error in the amount of \$920,734.98,**
 - B. Adopt a resolution designating authority to the City's Director of Finance to process refunds of property taxes resulting from value changes determined in the review of the 2011 revaluation, and**
 - C. Adopt a resolution authorizing the refund of business privilege license payments in the amount of \$43,458.58.**

Staff Resource(s): Robert Campbell, Finance**Explanation**Action A

Property tax refunds are provided to the City by Mecklenburg County due to clerical or assessor error or as a result of appeals.

Action B

- The volume of refunds has increased substantially since the review of the 2011 revaluation review began and has created an administrative and cost burden for the processing of the City portion of the refund.
- Mecklenburg County (County) has agreed to include the City portion of the refunds in the checks remitted to taxpayers.
 - The City will make a lump-sum payment to the County to cover the cost of the refunds, which should speed up the receipt of refunds for taxpayers, simplify the refund process, and avoid taxpayers receiving multiple checks.
- In order to meet the County's processing requirements, the City will need to streamline its refund approval procedures, one of which to allow the Director of Finance to review and approve the refunds as soon as the values are changed.
- The Board of County Commissioners approves refunds at the same time it approves changes in value of the property.
- Upon approval of the resolution, the Director of Finance will process all refunds related to the 2011 revaluation review in conjunction with the County and provide a monthly report of all refunds processed to the City Council (the same information currently provided in the approval process).
- Property tax refunds greater than \$100, which are not related to the 2011 revaluation review, will continue to come before the City Council for approval.

Action C

Business Privilege License tax refunds are provided to the City by the County.

Attachment 28

[Property Tax List of Refunds and Resolution](#)

[Resolution of 2011 Revaluation](#)

[Business Privilege License Tax List of Refunds and Resolution](#)

56. Meeting Minutes

Action: Approve the titles, motions, and votes reflected in the Clerk's record as the minutes of:

- June 16, 2014 Zoning Meeting
- June 23, 2014 Business Meeting
- July 21, 2014 Zoning Meeting
- July 28, 2014 Business Meeting

57. In Rem Remedy

For In Rem Remedy A-C, the public purpose and policy are outlined here.

Public Purpose:

- Eliminate a blighting influence.
- Reduce the proportion of substandard housing.
- Increase tax value of property by making land available for potential infill housing development.
- Support public safety initiatives.

Policy:

- Housing & Neighborhood Development
- Community Safety

The In Rem Remedy items were initiated from 3 categories:

1. Public Safety – Police and/or Fire Dept.
2. Complaint – petition by citizens, tenant complaint or public agency referral
3. Field Observation – concentrated code enforcement program

The In Rem Remedy item (s) is listed below by category identifying the street address and neighborhood.

Public Safety:

- A. 522 Lakewood Avenue (Neighborhood Profile Area 88)
- B. 1917 & 1919 West Trade Street (Neighborhood Profile Area 382)
- C. 1921 & 1923 West Trade Street (Neighborhood Profile Area 382)

Public Safety

A. 522 Lakewood Avenue

Action: Adopt an Ordinance authorizing the use of In Rem Remedy to demolish and remove the structure at 522 Lakewood Avenue (Neighborhood Profile Area 88).

[Attachment 29](#)

B. 1917 & 1919 West Trade Street

Action: Adopt an Ordinance authorizing the use of In Rem Remedy to demolish and remove the structure at 1917 & 1919 West Trade Street (Neighborhood Profile Area 382).

[Attachment 30](#)

C. 1921 & 1923 West Trade Street

Action: Adopt an Ordinance authorizing the use of In Rem Remedy to demolish and remove the structure at 1921 & 1923 West Trade Street (Neighborhood Profile Area 382).

[Attachment 31](#)

PROPERTY TRANSACTIONS

58. Transfer Former Water Tower Site to Town of Matthews

Action: Approve the transfer of a .33-acre parcel of vacant land at 1021 Matthews-Mint Hill Road (PID 193-294-04) to the town of Matthews.

Staff Resource(s): Timothy O'Brien, Engineering & Property Management

Explanation

- The .33-acre parcel (approximately 120x120 ft.) is located in the town of Matthews near the northeast corner of Matthews-Mint Hill road and Independence Pointe Parkway.
- The town of Matthews transferred the land, water tower, and sewer system to the City of Charlotte in 1987 as part of the merger of the Matthews water and sewer system with the Charlotte-Mecklenburg Utility Department system. The tower has since been removed and the Charlotte-Mecklenburg Utility Department has determined this to be a surplus property.
- The town of Matthews is requesting the City re-convey the property, in order to construct a mini playground for the neighborhood.
- The Planning Committee of the Charlotte-Mecklenburg Planning Commission recommended approval to transfer the land to the town of Matthews.

Attachment 32

[Map](#)

59. Property Transactions

Action: Approve the following property acquisition(s) (A-N).

- The City has negotiated in good faith to acquire the properties set forth below.
- For acquisitions, the property owner and staff have agreed on a price based on appraisals and/or estimates.
- In the case of condemnations, the value was established by an independent, certified appraisal followed by a third-party appraisal review.
- Real Estate staff diligently attempts to contact all property owners by:
 - Sending introductory letters via regular and certified mail
 - Making several site visits
 - Leaving door hangers and business cards
 - Seeking information from neighbors
 - Searching the internet
 - Obtaining title abstracts
 - Leaving voice messages
- For most condemnation cases, City staff and the property owner(s) have been unable to reach a settlement. In some cases, condemnation is necessary to ensure a clear title to the property.
- If City Council approves the resolutions, the City Attorney's Office will initiate condemnation proceedings. As part of the condemnation process, real estate staff and the City Attorney's Office will continue to negotiate, including court-mandated mediation, in an attempt to resolve the matter. Most condemnation cases are settled by the parties prior to going to court.
- If a settlement cannot be reached, the case will proceed to trial before a judge or jury to determine "just compensation."
- Full text of each resolution is on file with the City Clerk's Office.
- The definition of easement is a right created by grant, reservation, agreement, prescription, or necessary implication, which one has in the land of another, it is either for the benefit of land, such as right to cross A to get to B, or "in gross", such as public utility easement.
- The definition of fee simple is an estate under which the owner is entitled to unrestricted powers to dispose of the property, and which can be left by will or inherited, commonly, synonym for ownership.

- A. Project:** Aviation Master Plan
Owner(s): Ervin & Joyce Reid
Property Address: 7821/7823 Mountain View Road
Total Parcel Area: 6.22 acres (combined)
Property to be acquired in Fee: 6.22 acres in Fee Simple
Property to be acquired by Easements: N/A
Structures/Improvements to be impacted: None
Landscaping to be impacted: Trees and Shrubs
Zoned: R-3
Use: vacant
Tax Code: 113-153-11 & 113-153-12
Purchase Price: \$99,500
Council District: N/A – Unincorporated
- B. Project:** Aviation Master Plan
Owner(s): Ervin Reid ETAL
Property Address: Vacant Lot on Mountain View Road
Total Parcel Area: .104 acre
Property to be acquired in Fee: .104 acre in Fee Simple
Property to be acquired by Easements: N/A
Structures/Improvements to be impacted: None
Landscaping to be impacted: Trees and Shrubs
Zoned: R-3
Use: Vacant
Tax Code: 113-153-21
Purchase Price: \$2,200
Council District: N/A – Unincorporated
- C. Project:** Aviation Master Plan
Owner(s): Kennedy-Evans-Wright ETAL
Property Address: 7825 Mountain View Road
Total Parcel Area: 3.28 acres
Property to be acquired in Fee: 3.28 acres in Fee Simple
Property to be acquired by Easements: N/A
Structures/Improvements to be impacted: None
Landscaping to be impacted: Trees & Shrubs
Zoned: R-3
Use: Vacant
Tax Code: 141-111-44
Purchase Price: \$52,500
Council District: N/A Unincorporated
- D. Project:** Aviation Master Plan
Owner(s): Brenda Reid Ford
Property Address: 7827 Mountain View Road
Total Parcel Area: 3.28 acres
Property to be acquired in Fee: 3.28 acres in Fee Simple
Property to be acquired by Easements: N/A
Structures/Improvements to be impacted: None
Landscaping to be impacted: Trees and Shrubs
Zoned: R-3
Use: Vacant
Tax Code: 113-153-14
Purchase Price: \$52,500

Council District: N/A Unincorporated

- E. Project:** Aviation Master Plan
Owner(s): Carolyn Moore ETAL & Samuel W. Davis Jr.
Property Address: 7829 Mountain View Road
Total Parcel Area: 3.28 acres
Property to be acquired in Fee: 3.28 acres in Fee Simple
Property to be acquired by Easements: N/A
Structures/Improvements to be impacted: None
Landscaping to be impacted: Trees and Shrubs
Zoned: R-3
Use: Vacant
Tax Code: 113-153-15
Purchase Price: \$52,500
Council District: N/A Unincorporated
- F. Project:** Aviation Master Plan
Owner(s): Robert & Mildred Coleman
Property Address: 7901 Mountain View Road
Total Parcel Area: 2.836 acres
Property to be acquired in Fee: 2.836 acres in Fee Simple
Property to be acquired by Easements: N/A
Structures/Improvements to be impacted: None
Landscaping to be impacted: Trees and Shrubs
Zoned: R-3
Use: Vacant
Tax Code: 113-153-17
Purchase Price: \$45,500
Council District: N/A Unincorporated
- G. Project:** Aviation Master Plan
Owner(s): Coleman Heirs
Property Address: 8017 Mountain View Road
Total Parcel Area: 28.609 acres
Property to be acquired in Fee: 28.609 acres in Fee Simple
Property to be acquired by Easements: N/A
Structures/Improvements to be impacted: None
Landscaping to be impacted: Trees and Shrubs
Zoned: R-3
Use: Vacant
Tax Code: 113-371-05
Purchase Price: \$458,000
Council District: N/A Unincorporated
- H. Project:** Aviation Master Plan
Owner(s): Willie & Sherer Coleman
Property Address: 7911 Mountain View Road
Total Parcel Area: .324 acre
Property to be acquired in Fee: .324 acre in Fee Simple
Property to be acquired by Easements: N/A
Structures/Improvements to be impacted: None
Landscaping to be impacted: Trees and Shrubs
Zoned: R-3
Use: Vacant

Tax Code: 113-371-06
Purchase Price: \$5,700
Council District: N/A Unincorporated

- I. Project:** Aviation Master Plan
Owner(s): Solomon Roberts & Dorothy ETAL
Property Address: 7833 Mountain View Road
Total Parcel Area: 1.567 acres
Property to be acquired in Fee: 1.567 acres in Fee Simple
Property to be acquired by Easements: N/A
Structures/Improvements to be impacted: None
Landscaping to be impacted: Trees and Shrubs
Zoned: R-3
Use: Vacant
Tax Code: 113-153-16
Purchase Price: \$25,100
Council District: N/A Unincorporated
- J. Project:** Aviation Master Plan
Owner(s): Fuller Family Limited Partnership, John G. Blackmon and Irene Blackmon
Property Address: Vacant lot on Wilkinson Boulevard
Total Parcel Area: 5.142 acres
Property to be acquired in Fee: 0 acre in Fee Simple
Property to be acquired by Easements: .109 Acre Permanent Right of Way Easement and .109 Acre Temporary Construction Easement
Structures/Improvements to be impacted: None
Landscaping to be impacted: Trees and Shrubs
Zoned: I-2
Use: Vacant
Tax Code: 061-282-06
Purchase Price: \$52,000
Council District: N/A Unincorporated
- K. Project:** Aviation Master Plan
Owner(s): 74 West Inc.
Property Address: 7700 Wilkinson Boulevard
Total Parcel Area: 3.9 acres
Property to be acquired in Fee: 3.9 acres in Fee Simple
Property to be acquired by Easements: N/A
Structures/Improvements to be impacted: Commercial Building
Landscaping to be impacted: Trees and Shrubs
Zoned: B-2
Use: Office
Tax Code: 055-383-06
Purchase Price: \$654,000
Council District: N/A Unincorporated
- L. Project:** Aviation Master Plan
Owner(s): 74 West Inc.
Property Address: 2 vacant lots on Wilkinson Boulevard
Total Parcel Area: 3.392 acres (2.892 & .5)
Property to be acquired in Fee: 3.392 acres in Fee Simple

Property to be acquired by Easements: N/A
Structures/Improvements to be impacted: None
Landscaping to be impacted: Trees and Shrubs
Zoned: B-2
Use: Vacant
Tax Code: 055-383-02 & 055-383-04
Purchase Price: \$127,000 (\$121,000 & \$6,000)
Council District: N/A Unincorporated

- M.** **Project:** Aviation Master Plan
Owner(s): Jeffrey A. Harper & Marianna M. Harper
Property Address: 5134 Shopton Road
Total Parcel Area: 1.341 acres
Property to be acquired in Fee: 1.341 acres in Fee Simple
Property to be acquired by Easements: N/A
Structures/Improvements to be impacted: Single-family Residence
Landscaping to be impacted: Trees and Shrubs
Zoned: R-3
Use: Single-family
Tax Code: 141-111-22
Purchase Price: \$143,000
Council District: N/A Unincorporated
- N.** **Project:** Charlotte Mecklenburg Utility - Line Protect Dakota, Parcel #1
Owner(s): Judith M. Henson and Marla M. Whisenant
Property Address: 308 Dakota Street
Total Parcel Area: 18,068 sq. ft. (0.415 acre)
Property to be acquired by Fee: 18,068 sq. ft. (.415 acre) in Fee Simple (**TOTAL TAKE**)
Structures/Improvements to be impacted: House
Landscaping to be impacted: None
Zoned: R-5
Use: Single-family Residential
Tax Code: 039-047-01
Purchase Price: \$58,000
Council District: 2

60. Reference – Charlotte Business INCLUSION Policy



The following excerpts from the City's SBO Policy are intended to provide further explanation for those agenda items which reference the SBO Policy in the business meeting agenda.

Part A: Administration & Enforcement

Appendix Section 18: Contract: For the purposes of establishing an SBE subcontracting goal on a Contract, the following are examples of contract types:

- Any agreement through which the City procures services from a Business Enterprise, other than Exempt Contracts.
- Contracts include agreements and purchase orders for (a) construction, re-construction, alteration and remodeling; (b) architectural work, engineering, testing, construction management and other professional services related to construction; and (c) services of any nature (including but not limited to general consulting and technology-related services).
- Contracts do not include agreements or purchase orders for the purchase or lease of apparatus, supplies, goods, or equipment.
- The term "Contract" shall also include Exempt Contracts for which an SBE Goal has been set.
- Financial Partner Agreements, Development Agreements, and Construction Manager-at-Risk Agreements shall also be deemed "Contracts," but shall be subject to the provisions referenced in the respective Parts of the SBO Program Policy.

Appendix Section 23: Exempt Contracts: Contracts that fall within one or more of the following categories shall be "Exempt Contracts" for the purposes of establishing an SBE subcontracting goal, unless the Department responsible for procuring the Contract decides otherwise:

23.1. Informal Contracts. Informal Contracts shall be Exempt Contracts. (See Appendix Section 29 for a definition of Informal Contracts)

23.2. No Competitive Process Contracts: Contracts or purchase orders that are entered into without a competitive process, or entered into based on a competitive process administered by an entity other than the City shall be Exempt Contracts, including but not limited to contracts that are entered into by sole sourcing, piggybacking, buying off the North Carolina State contract, buying from a competitive bidding group purchasing program as allowed under G.S. 143-129(e)(3), or using the emergency procurement procedures established by the North Carolina General Statutes.

23.3. Managed Competition Contracts: Managed competition contracts pursuant to which a City Department or division competes with Business Enterprises to perform a City function shall be Exempt Contracts.

23.4. Real Estate Leasing and Acquisition Contracts: Contracts for the acquisition or lease of real estate shall be Exempt Contracts.

23.5. Federal Contracts Subject to DBE Requirements: Contracts that are subject to the U.S. Department of Transportation Disadvantaged Business Enterprise Program as set forth in 49 CFR Part 26 or any successor legislation shall be Exempt Contracts.

23.6. State Contracts Subject to MWBE Requirements: Contracts for which a minority and women business participation goal is set pursuant to G.S. 143-128.2(a) due to a building project receiving funding from the State of North Carolina shall be Exempt Contracts.

23.7. Financial Partner Agreements with DBE or MWBE Requirements: Contracts that are subject to a disadvantaged business development program or minority and women business development program maintained by a Financial Partner shall be Exempt Contracts.

23.8. Interlocal Agreements: Contracts with other units of federal, state, or local government shall be Exempt Contracts.

23.9. Contracts for Legal Services: Contracts for legal services shall be Exempt Contracts, unless otherwise indicated by the City Attorney.

23.10. Contracts with Waivers: Contracts for which the SBO Program Manager or the City Manager waives the SBO Program requirements shall be Exempt Contracts (such as when there are no SBE subcontracting opportunities on a Contract).

23.11. Special Exemptions: Contracts where the Department and the Program Manager agree that the Department had no discretion to hire an SBE (e.g., emergency contracts or contracts for banking or insurance services) shall be Exempt Contracts.

Appendix Section 29: Informal Contracts: Contracts and purchase orders through which the City procures services from a Business Enterprise that fall within one of the following two categories:

29.1. Construction Contracts Less Than or Equal To \$200,000: Contracts for construction or repair work that are estimated to require a total expenditure of City funds less than or equal to \$200,000.

29.2. Service Contracts That Are Less Than or Equal To \$100,000: Service Contracts that are estimated to require a total expenditure of City funds less than or equal to \$100,000.

Part B: Formal Construction Bidding

Part B: Section 2.1: When the City Solicitation Documents for a Construction Contract contain an SBE Goal, each Bidder must either: (a) meet the SBE Goal, or (b) comply with the Good Faith Negotiation and Good Faith Efforts requirements. Failure to do so constitutes grounds for rejection of the Bid. The City Solicitation Documents will contain certain forms that Bidders must complete to document having met these requirements.

Part B: Section 2.4: No SBE Goal When There Are No SBE Subcontracting Opportunities.

The City shall not establish an SBE Goal for Construction Contracts where there are no SBEs certified to perform the scopes of work that the City regards as realistic opportunities for subcontracting.

Part C: Services Procurement

Part C: Section 2.2: When the City Solicitation Documents for a Service Contract do not contain an SBE Goal, each Proposer must negotiate in good faith with each SBE that responds to the Proposer's solicitations and each SBE that contacts the Proposer on its own accord. Additionally, the City may negotiate a Committed SBE Goal with the successful Proposer after the Proposal Opening.

Part C: Section 2.4: No SBE Goal When There Are No SBE Subcontracting Opportunities.

The City shall not establish an SBE Goal for Service Contracts where there are no SBEs certified to perform the scopes of work that the City regards as realistic opportunities for subcontracting.

Part D: Post Contract Award Requirements**Part D: Section 6: New Subcontractor Opportunities/Additions to Scope, Contract Amendments**

If a Contractor elects to subcontract any portion of a Contract that the Contractor did not previously identify to the City as a subcontracting opportunity, or if the scope of work on a Contract increases for any reason in a manner that creates a new SBE subcontracting opportunity, the City shall either:

- Notify the Contractor that there will be no Supplemental SBE Goal for the new work; or
- Establish and notify the Contractor of a Supplemental SBE Goal for the new work.

61. Reference – Property Transaction Process

Property Transaction Process Following Council Approval for Condemnation

The following overview is intended to provide further explanation for the process of property transactions that are approved by City Council for condemnation.

Approximately six weeks of preparatory work is required before the condemnation lawsuit is filed. During this time, City staff continues to negotiate with the property owner in an effort to reach a mutual settlement.

- If a settlement is reached, the condemnation process is stopped, and the property transaction proceeds to a real estate closing.
- If a settlement cannot be reached, the condemnation lawsuit is filed. Even after filing, negotiations continue between the property owner and the City's legal representative. Filing of the condemnation documents allows:
 - The City to gain access and title to the subject property so the capital project can proceed on schedule.
 - The City to deposit the appraised value of the property in an escrow account with the Clerk of Court. These funds may be withdrawn by the property owner immediately upon filing, and at any time thereafter, with the understanding that additional funds transfer may be required at the time of final settlement or at the conclusion of litigation.
- If a condemnation lawsuit is filed, the final trial may not occur for 18 to 24 months; however, a vast majority of the cases settle prior to final trial. The City's condemnation attorney remains actively engaged with the property owner to continue negotiations throughout litigation.
 - North Carolina law requires that all condemnation cases go through formal non-binding mediation, at which an independent certified mediator attempts to facilitate a successful settlement. For the minority of cases that do not settle, the property owner has the right to a trial by judge or jury in order to determine the amount of compensation the property owner will receive.

**RESOLUTION TO SUPPORT THE
CATAWBA-WATEREE RIVER BASIN WATER SUPPLY MASTER PLAN
(DATED August 25, 2014)**

AS DEVELOPED BY THE CATAWBA-WATEREE WATER MANAGEMENT GROUP

WHEREAS, the City of Charlotte participates in the Catawba-Wateree Water Management Group through representatives from the Charlotte-Mecklenburg Utility Department; and

WHEREAS, recent engineering studies have indicated significant water supply limitations as soon as mid-century (~Year 2050) in the Catawba-Wateree River and its eleven reservoirs; and

WHEREAS, the Catawba-Wateree Water Management Group has completed this Master Plan to secure a more sustainable water supply for future generations; and

WHEREAS, implementing actions called for in this Master Plan could take decades to successfully complete; and

WHEREAS, our representatives have participated in this Master Plan by providing input into the scope of work, engineering analysis, future modeling scenarios and results, and the recommendations presented; and

WHEREAS, we believe the Master Plan findings and recommendations are consistent with protecting, preserving, and extending the available water supply for all those that depend, or will depend, on this Catawba-Wateree River Basin for a safe, sustainable water supply; and

WHEREAS, we believe that basin-wide implementation of the recommendations presented in the Master Plan offer the opportunity to extend available water yields well into the future.

NOW, THEREFORE, BE IT RESOLVED that the City of Charlotte hereby supports the 2014 Catawba-Wateree River Basin Water Supply Master Plan and the recommendations presented therein.

Adopted this ____ day of ____ 2014.



Business Investment Program
Grant Impact Analysis

Project Name: Sealed Air Corporation

Grant Overview	
Total City Grant Amount:	\$1,622,569
Total Grant Including County	\$4,446,400
Grant Terms:	7 years at 90%
New Capital Investment:	\$56,570,000
Real Property	\$52,070,000
Personal Property	\$4,500,000
Estimated New Jobs:	140
Estimated % hired locally:	50-60%
Avg Wage for New Jobs:	\$119,481
Avg Wage for All Jobs (including new):	\$119,481
Charlotte Area Avg Wage:	\$45,560
Sector Avg Wage	TBD

Current Overview	
Existing Employment:	0
Current Tax Value of Assets:	\$0
Current Annual City Tax Revenue:	\$0

Location of Investment	Council District
TBD	TBD

Year by Year Projections											
Year	1	2	3	4	5	6	7	8	9	10	Total
Tax Revenue to City	\$262,824	\$260,714	\$258,816	\$257,129	\$255,652	\$254,387	\$253,332	\$252,278	\$251,434	\$250,590	\$2,557,157
Grant Payment	(\$236,541)	(\$234,643)	(\$232,935)	(\$231,416)	(\$230,087)	(\$228,948)	(\$227,999)	\$0	\$0	\$0	(\$1,622,569)
Net Revenue to City	\$26,282	\$26,071	\$25,882	\$25,713	\$25,565	\$25,439	\$25,333	\$252,278	\$251,434	\$250,590	\$934,588
New Jobs	640	622	-	-	-	-	-	-	-	-	1,262

10-year summary	
Net Revenue to City	\$934,588
Business Investment Grant	(\$1,622,569)
Grant Recovery Percentage @ 5 years	11%
Grant Recovery Percentage @ 10 years	58%
Grant Recovery Period (years)	

ORDINANCE NUMBER: _____

AN ORDINANCE TO AMEND ORDINANCE NUMBER 5405-X, THE 2014-2015 BUDGET ORDINANCE, APPROPRIATING FUNDING FROM THE STATE OF NORTH CAROLINA FOR BUSINESS INCENTIVES.

BE IT ORDAINED, by the City Council of the City of Charlotte;

Section 1. That the sum of \$2,500,000 is hereby estimated to be available from the State of North Carolina to Sealed Air Corporation.

Section 2. That the sum of \$2,500,000 is hereby appropriated to the Life to Date Neighborhood Development Grants Fund for the One North Carolina Grant:

- Fund: 2700
- Project Number: 6110100078
- Funding Source: 1200.

Section 3. That the existence of the project may extend beyond the end of the fiscal year. Therefore, this ordinance will remain in effect for the duration of the program and funds are to be carried forward to subsequent fiscal years until all funds are expended.

Section 4. All ordinances in conflict with this ordinance are hereby repealed.

Section 5. This ordinance shall be effective upon adoption.

Approved as to form:

City Attorney

**RESOLUTION APPROVING AMENDMENT TO INTERLOCAL AGREEMENT
FOR HISTORIC LANDMARKS COMMISSION WITH MECKLENBURG
COUNTY AND TOWN OF CORNELIUS**

WHEREAS, pursuant to the provisions of Section 160A-461 of the General Statutes of North Carolina, the City of Charlotte (“City”) is authorized to enter into contracts or agreements with other units of local government to execute any undertaking; and

WHEREAS, the City of Charlotte and Mecklenburg County (“County”) agreed to create the Charlotte-Mecklenburg Historic Landmarks Commission (“HLC”), a joint preservation commission, which would handle the process of designating historic properties in the City or the unincorporated areas of the County; and

WHEREAS, the HLC has provided consulting services to other municipalities in the County to assist those municipalities with designating landmarks in their communities; and

WHEREAS, the HLC wishes to formalize those relationships and become a joint planning agency for historic preservation issues through new Interlocal Agreements; and

WHEREAS, the addition of new municipalities through the Interlocal Agreements will not result in changes to the method of funding of the HLC, or the selection of its members by the City and the County; and

WHEREAS, the HLC will not gain additional members as other municipalities join; and

WHEREAS, in order to formalize these relationships, the City, the County and CORNELIUS, will need to enter into an amendment to the Historic Landmarks Commission Interlocal Cooperation Agreement to allow for the addition of CORNELIUS; and

THEREFORE, BE IT RESOLVED by the City Council of the City of Charlotte, North Carolina at its regularly assembled meeting of August, 25, 2014, that the Council hereby approves the Amendment to the Interlocal Agreement for Historic Landmarks Commission, which is attached as “Exhibit A” to this resolution and made a part hereof.

Approved as to form:

Senior Assistant City Attorney

CERTIFICATION

I, Stephanie Kelly, City Clerk of the City of Charlotte, North Carolina, DO
HEREBY CERTIFY that the foregoing is a true and exact copy of a Resolution adopted
by the City Council of the City of Charlotte, North Carolina, in regular session convened
on the 25th day of August, 2014.

WITNESS my hand and the corporate seal of the City of Charlotte, North
Carolina, this the _____ day of _____, 2014.

Stephanie Kelly, CMC, City Clerk

EXHIBIT A

**AMENDMENT TO
HISTORIC LANDMARKS COMMISSION
INTERLOCAL COOPERATION AGREEMENT**

STATE OF NORTH CAROLINA
COUNTY OF MECKLENBURG

AMENDMENT TO
HISTORIC LANDMARKS COMMISSION
INTERLOCAL COOPERATION
AGREEMENT
(adding town of Cornelius)

THIS AMENDMENT (hereinafter the "Amendment") to the Historic Landmarks Commission Interlocal Cooperation Agreement is made as of the 7th day of July, 2014, by and between the **CITY OF CHARLOTTE** (hereinafter the "City"), a municipal corporation organized under the laws of the State of North Carolina, the **COUNTY OF MECKLENBURG** (hereinafter the "County"), a political subdivision of the State of North Carolina, and the **TOWN OF CORNELIUS** (hereinafter the "Town"), a municipal corporation organized under the laws of the State of North Carolina.

WITNESSETH:

WHEREAS, the City, County and Town have the power pursuant to North Carolina General Statutes §153A-445(a)(1) and Article 20 of Chapter 160A of the North Carolina General Statutes to contract with each other for the exercise of any governmental function which they have been granted the power to exercise alone, and to enter into interlocal cooperation agreements to specify the details of these undertakings; and

WHEREAS, on July 1st, 2007, the City and County, along with the Town of Pineville, entered into an agreement entitled "Historic Landmarks Commission Interlocal Cooperation Agreement" (hereinafter the "Agreement") in which the City, County and the Town of Pineville entered into an agreement to authorize the Charlotte-Mecklenburg Historic Landmarks Commission ("Commission") to serve as a joint commission pursuant to N.C.G.S. 160A-400.7, which Agreement also specifies the details, operation and financing of said commission and which has subsequently been amended to include the towns of Davidson, Matthews and Huntersville; and

WHEREAS, the Agreement also provides that the Charlotte-Mecklenburg Historic Landmarks Commission can serve as a joint commission on behalf of additional municipalities located within the political boundaries of Mecklenburg County after approval by the City Council and Board of County Commissioners; and

WHEREAS, the Town of Cornelius wants the Commission to serve as its historic landmarks commission and has requested that the City and County approve the same by the execution of this Amendment.

NOW, THEREFORE, in consideration of the premises and the fulfillment of the terms of this Amendment, the City, County and Town agree as follows:

1. **Purpose of Amendment.** The purpose of this Amendment is to establish the Charlotte-Mecklenburg Historic Landmarks Commission as a joint commission pursuant to General Statute 160A-400.7 of the North Carolina General Statutes on behalf of the Town in addition to the City, County and any other municipalities which have been previously approved by City and Town.

2. **Financing of Commission.** Nothing herein shall alter arrangements between the City and County with respect to funding for the Commission.

3. **Operation of Commission.** The Commission shall consist of such commissioners as selected by the City and County and nothing herein shall alter arrangements between the City and County with respect to selection of Commissioners.

4. **Requests for Certificates of Appropriateness from Existing Cornelius Historic Landmark Designations.** The City, County and Town agree the Commission will process and make approval decisions concerning any Certificate of Appropriateness requests received hereafter from any of the five current Town designated historic landmarks specified as follows:

<u>Landmark Name</u>	<u>Date Designated</u>	<u>Address</u>	<u>Parcel ID</u>
Old Methodist Parsonage	12/20/2004	19631 S. Main Street	00515137
Roosevelt Wilson House	6/19/2006	21207 Potts Street	00320510
Smithville Rosenwald School	10/16/2006	S. Hill Street	00519301
Fidler House	6/18/2007	21112 Catawba Avenue	00520102
Hoyle House	9/21/2009	11511 Smith Road	00751128

[Signatures contained on following page]

EXECUTED as of the day and year first above stated by authority duly granted by the Charlotte City Council, the Mecklenburg County Board of Commissioners, and the Town Council of Cornelius.

CITY OF CHARLOTTE

COUNTY OF MECKLENBURG

City Manager

(SEAL)

County Manager

(SEAL)

City Clerk

Clerk to the Board

Approved as to form:

Approved as to form:

City Attorney

County Attorney

TOWN OF CORNELIUS

Town Manager

(SEAL)

Town Clerk

Approved as to form:

Town Attorney

ANNEXATION AGREEMENT

Whereas, the City of Charlotte (hereinafter referred to as the “CITY”) and the Town of Matthews (hereinafter referred to as the “TOWN”), both being duly incorporated municipalities under the laws of the State of North Carolina, desire to eliminate uncertainty among residents and property owners in unincorporated areas adjacent to the CITY and TOWN and also to improve planning by public and private interests in such areas; and

Whereas, Chapter 953 of the 1983 Session Laws of the North Carolina General Assembly (hereinafter referred to as the “Act”), ratified on June 22, 1984, authorized municipalities located in Mecklenburg County, as are the CITY and TOWN, to enter into agreements designating areas which are not subject to annexation by the participating municipalities; and

Whereas, the CITY and TOWN entered into an Annexation Agreement dated August 1, 1984, effective August 1, 1984, and subsequently amended (collectively, hereafter referred to as the “1984 Agreement”); and

Whereas, the Annexation Agreement provides that in thirty (30) years after its effective date it shall terminate; and

Whereas, the CITY and TOWN wish to enter into this new Annexation Agreement in order to replace the 1984 Agreement.

NOW, THEREFORE, the CITY and TOWN agree, as follows:

1. This Agreement is executed pursuant to the authority of the Act.
2. This Agreement shall terminate thirty (30) years after its effective date.
3. Attached hereto and incorporated herein by reference is Exhibit A1, which describes a line (hereinafter referred to as the “Line”) across the width of a certain section of Mecklenburg County.
4. a. No portion of Mecklenburg County depicted by the area in white on Exhibit A2 is subject to annexation by the CITY during the term of this Agreement (“TOWN’s Annexation Area”).

- b. No portion of Mecklenburg County depicted by the area in orange on Exhibit A2 is subject to annexation by the TOWN during the term of this Agreement (“CITY’s Annexation Area”).
5. The effective date of this Agreement is August 1, 2014 or its adoption by the parties, whichever date shall first occur, (the “Effective Date”) and as of the Effective Date this Agreement shall replace and repeal the 1984 Agreement, even if the Effective Date is prior to the termination date of the 1984 Agreement.
6. At least sixty (60) days before the adoption of any Annexation Ordinance by either party, the party which is considering annexation shall give written notice to the other party of the proposed annexation. Such notice shall describe the area to be annexed by a legible map, clearly and accurately showing (a) the boundaries of the area to be annexed in relation to: the boundaries of the area which the annexing party has agreed not to annex pursuant to this Agreement and (b) roads, streams, and any other prominent geographical features. Such notice shall not be effective for more than one hundred eighty (180) days.
7. From and after the Effective Date of this Agreement, neither the CITY nor the TOWN may consider in any manner the annexation of any area in violation of the Act, or this Agreement. From and after the effective date of this Agreement, neither the CITY nor the TOWN may annex all or any portion of any area in violation of the Act, or this Agreement.
8. Nothing in the Act, or this Agreement shall be construed to authorize the annexation of any area which is not otherwise subject to annexation under applicable law.
9. Any party, which shall believe that a violation of the Act, or this Agreement has occurred, shall have available to it all remedies and relief authorized by the Act in addition to such remedies or relief as are authorized by other applicable law.
10. a. The CITY may waive, in its sole and absolute discretion, the notice requirements of Paragraph 6 above, and of the Act. Such waiver may be made by the City Council, or by any official or employee of the CITY designated by resolution of the City Council. For purposes of this Agreement, the Mayor remains authorized to waive such notice on behalf of the City until and unless such authority is revoked by the City Council.
- b. The TOWN may waive, in its sole and absolute discretion, the notice requirements of Paragraph 6 above, and of the Act. Such waiver may be made by the Board of Commissioners, or by any official or employee of the TOWN designated by resolution of the Board of Commissioners.

c. Any waiver authorized by paragraphs 10 a. and b. above must be in writing and bear the signature of the waiving party's Mayor, or the official or employee of the waiving party authorized to execute the waiver. If signed by an official or employee designated by a Resolution of the party's governing body, the waiver shall be effective without further approval of such party's governing body. Any waiver shall only apply to the annexation described in said waiver. All notices or waivers required by the terms of this Agreement shall be sufficient if given in accordance with the terms of this Agreement and directed to and received by the Mayor of the party to whom such notice or waiver is directed.

d. Notwithstanding the notice requirements of paragraph 6, the parties to this Agreement hereby waive such notice requirement where the property to be annexed is clearly within the Annexation Area of the party intending to annex, does not encroach into the other party's Annexation Area and no portion of which is contiguous with the Line described on Exhibit A1.

11. To the extent that the Line is defined by reference to streets and roads, or their rights of way, utility lines, or to natural features, it is understood and agreed that the reference is to such streets, roads, rights of way, utility lines or natural features as they existed on the Effective Date. The Parties acknowledge that the Line may be drawn by reference in some instances to roads, streets, rights-of-way, utility lines or natural features and in some instances to parcel boundary lines. Either relocation of the roads, etc., or the combining or dividing of any of the parcels may result in a parcel being partially located within the annexation and planning boundaries of each jurisdiction. Either party may propose to the other an amendment to this Agreement in order to re-align the Line to follow parcel and/or development patterns, without amending the remaining provisions of this Agreement. Any such amendment may only be made by the governing boards of each party in the manner hereafter provided for amendments to this Agreement.

12. This Agreement may not be amended or terminated except upon the written agreement of the CITY and TOWN, approved by resolution of the governing boards and executed by the Mayors of the CITY and TOWN, and spread upon their respective Minutes.

Dated this _____ day of _____, 2014.

CITY OF CHARLOTTE

BY: _____
Mayor

ATTEST:

City Clerk

APPROVE AS TO FORM:

City Attorney

TOWN OF MATTHEWS

BY: _____
Mayor

ATTEST:

Town Clerk

APPROVE AS TO FORM:

Town Attorney

EXHIBIT A1

A LINE

BEGINNING at a point where the northerly right-of-way margin of Pleasant Plains Road (S.R. 3448) intersects with the Mecklenburg-Union County line and running thence in a northwesterly direction with the northerly right-of-way margin of Pleasant Plains Road (S.R. 3448), approximately 2,022 feet to a point; thence in a westerly direction crossing Pleasant Plains Road (S.R. 3448) and following along the northerly right-of-way margin of McKee Road (S.R. 3440), approximately 6,110 feet to a point in the easterly right-of-way margin of Weddington Road (S.R. 3468); thence in a northerly or northeasterly direction with the easterly and/or southerly right-of-way margin of Weddington Road (S.R. 3468), approximately 7,128 feet to a point, said point being where the easterly boundary line of lot as described in Deed Book 3116, page 36 (if extended) intersects with the southerly right-of-way margin of Weddington Road (S.R. 3468); thence in a northeasterly direction, crossing Weddington Road (S.R. 3468) and with the easterly boundary line of lot as described in said Deed Book 3116, page 36 as having a bearing of N. 9-27 E. approximately 310 feet to a point in or near the centerline of Four Mile Creek; thence with the easterly and northerly boundary line of lot as described in Deed Book 2617, page 271 in fifteen (15) courses as follows: (1) N. 7-36-10 E. 56.72 feet to a point. (2) N. 3-20 W. 174.90 feet to a point. (3) N. 21-50 W. 174.90 feet to a point. (4) S. 65-01 W. 294.38 feet to a point. (5) S. 63-28 W. 760.31 feet, crossing a meander of Four Mile Creek to a point. (6) S. 37-40 W. 193.71 feet, crossing another meander of Four Mile Creek to a point. (7) N. 37-22-40 W. 717.57 feet to a point. (8) S. 76-52-40 W. 433.16 feet to a point in another meander of Four Mile Creek, said point also being the present Matthews Town Limit Line; thence following the present Matthews Town Limit Line with courses (9) through (14). (9) S. 44-35-10 W. 240.60 feet to a point. (10) S. 1-39-30 W. crossing another meander of Four Mile Creek 292.59 feet to a point. (11) S. 70-30 W. 79.68 feet to a point. (12) S. 23-47-20 E. 193.75 feet to a point. (13) S. 43-51-40 W. 299.30 feet to a point. (14) S. 88-39-30 W. 316.63 feet to a point; thence in a Northerly direction following the Easterly and Northerly line as described in Deed Book 8676 Page 622 with the following bearings and distances North 04-06-56 West 1,519 feet to a point, South 62-24-59 West 1,164.45 feet to a point, North 77-34-48 West 159.22 feet to a point said point being the Northwesterly most corner of the said property described in Deed Book 8676 Page 622 and also being the Northeasterly most corner of Lot 12 and a point on the Southerly lot line of Lot 11 as shown on Map Book 23 Page 159 as recorded in the Mecklenburg County Register of Deeds Office; thence following the rear lot lines of Lots 12,24,25,26,29,30 and Lot 31 with the following bearings and distances: 1) South 03-02-49 West 132.18 feet to a point, 2) South 10-28-54 East 334.97 feet to a point, 3) South 22-36-15 West 424.59 feet to a point, 4) South 49-30-49 West 130.91 feet to a point, 5) South 46-23-13 East 15.27 feet to a point, 6) South 50-09-31 West 17.58 feet to a point, 7) South 53-48-42 West 92.31 feet to a point, 8) South 59-48-42 West 71.29 feet to a point said point being the Southern most common point of Lot 31 of Map Book 23 Page 159 and Lot 19 of Map Book 21 Page 364; thence following the rear lot lines of Lots 19, 20,21, and 24 as shown on Map Book 21 Page 364 as recorded in the Mecklenburg County Register of Deeds Office with the following bearings and distances 1) South 72-26 West 395.00 feet to a point, 2) North 71-04 West 43 feet to a point, 3) North 38-20 West 192.00 feet to a point, 4) North 44-47 West 144.05 feet to a point said point being the Southwesterly most corner of said Lot 24 as shown on said Map Book 21 Page 364 and also (S.L. 1997-283) being the southeast corner of lot as described in Deed Book 4049, page 401 (Tract II); and being located in the centerline of Four Mile Creek, thence with the southerly boundary line of lot as described in Deed Book 4049, page 401 (Tract II) with the centerline of Four Mile Creek and the present Matthews Town Limit line in three (3) courses as follows: (1) N. 54-33-12 W. 139.37 feet to a point. (2) N. 85-00-17 W. 69.14 feet to a point. (3) S. 82-02-48 W. 18.03 feet to a point, said point being the southeast corner of lot as described in Deed Book 4049, page 401 (Tract I); thence with the southerly boundary line of lot as described in said Deed Book 4049, page 401 (Tract I) with the centerline of Four Mile Creek and the present Matthews Town Limit line in six (6) courses as follows: (1) S. 82-02-48 W. 192.74 feet to a point. (2) S. 89-27-46 W. 87.57 feet to a point. (3) N. 83-32-51 W. 128.98 feet to a point. (4) N. 65-55-49 W. 83.52 feet to a point. (5) S. 86-12-19

W. 205.48 feet to a point. (6) S.78-07-01 W. 41.98 feet to a point; thence in a southwesterly direction continuing with the centerline of Four Mile Creek and the present Matthews Town Limit line, approximately 783 feet to a point, said point being the northern-most corner of lot as described in Deed Book 3970, page 690; thence with four lines of the lot as described in said Deed Book 3970, page 690 and with the present Matthews Town Limit line as follows: (1) S. 41-09-05 E. 553.30 feet to a point. (2) S. 17-38-10 E. 266.23 feet to a point. (3) N. 33=24-36 W. 736.22 feet to a point. (4) N. 27-15-24 W. approximately 81 feet crossing Four Mile Creek to a point, said point being the southeasterly corner of lot as described in Deed Book 1488, page 495; thence with the southerly boundary line of lot as described in said Deed Book 1488, page 495 and with the present Matthews Town Limit line in two (2) courses as follows: (1) S. 53-30 W. 123.75 feet (7 ½ poles) to a point. (2) S. 82 W. 841.5 feet (51 poles) to a point in the easterly boundary line of lot as described in Deed Book 2686, page 192; thence in a northerly direction with the easterly boundary line of lot as described in said Deed Book 2686, page 192 and with the present Matthews Town Limit line in six (6) courses as follows: (1) with the various courses of a branch approximately 1,782 feet (108 poles) to a point. (2) S. 81-30 E. 69.3 feet (4.2 poles) to a point. (3) N. 42-30 E. 330 feet (20 poles) to a point. (4) N. 23-30 W. 1,039.5 feet (63 poles) to a point. (5) N. 54-30 W. 404.25 feet (24.5 poles) to a point. (6) N. 56 W. 664.13 feet (40.25 poles) to a point, said point being the northwest corner of Lot B as shown on recorded Map Book 332, page 18; thence with the northerly boundary line of Lot B and a portion of the northerly boundary line of Lot A as shown on said recorded Map Book 332, page 18 and continuing with the present Matthews Town Limit line in three (3) courses as follows: (1) N. 57 E. 1,530 feet to a point. (2) N. 57 E. 100 feet to a point. (3) N. 52 W. 66 feet to a point, said point being the southwest corner of lot as described in Deed Book 3670, page 712 (Tract No. 4); thence leaving the present Matthews Town Limit line and following along the westerly boundary line of lot as described in said Deed Book 3670, page 712 (Tract No. 4) as having a bearing of N. 33-08 W. approximately 774 feet to a point in the southerly right-of-way margin of the Pineville-Matthews Road (N.C. Hwy 51) widening as shown on a set of City of Charlotte Engineering Department construction plans having been labeled NC-51 Highway Widening Phase IV and having a City Project No.: 512-88-158, dated April 19, 1989, filed in the City Map Room with a map room inventory number of O39-1A as shown on Sheet 15 having an approximate station of (sta. 423+85) through sheet 27 having an approximate station of (sta.480+25) to a point; said point being the easterly boundary line of lot as described in Deed Book 4476, page 98 (if extended) intersects with the southerly right-of-way margin of Pineville-Matthews Road (N.C. Hwy. 51); thence in a northwesterly direction crossing Pineville-Matthews Road (N.C. Hwy. 51) and following along the easterly boundary line of lot as described in said Deed Book 4476, page 98 in ten (10) courses as follows: (1) N. 11-15-07 W. approximately 617 feet to a point; (2) S. 89-15-49 W., 133.2 feet to a point; (3) N. 26-49-57 E., 76 feet to a point; (4) N. 71-30 W., 252 feet to a point; (5) N. 16-20 W., 128 feet to a point; (6) N. 25-30 W., 103 feet to a point; (7) N. 76-04-30 W., 128.67 feet to a point; (8) N. 63-10 W., 71.1 feet to a point; (9) N. 36-20 W., 100 feet to a point; (10) N. 24-00 W., 158.69 feet to a point; thence with the northerly boundary line of lot described in said Deed Book 4476, page 98, S. 74-15-23 W., 758.55 feet to a point in the present Charlotte City Limit line (Ordinance Book 31, page 281), said point being the northeastern most corner of Lot 35 in Block 1 as shown on recorded Map Book 19, page 599; thence with the northerly boundary line of Lots 35, 34, 33 in Block 1 as shown on said recorded Map Book 19, page 599 and the northerly boundary line of Lot 17 and a portion of the northerly boundary line of Lot 16 in Block 1 as shown one recorded Map Book 19, page 380 and continuing with the present Charlotte City Limit line S. 75-15-23 W. 613 feet to a point, said point being the southern-most rear corner of Lot 12 in Block 2 as shown on recorded Map Book 8, page 129; thence with the easterly boundary line of Lots 12, 11, 10, 9, 8, 7, 6, 5 and a portion of the easterly boundary line of Lot 4 in Block 2 as shown on recorded Map Book 8, page 129, 130 and continuing with the present Charlotte City Limit line (1974) as follows: N. 17-15 E. 285.80 feet to a point; thence N. 5-54 E. 120.0 feet to a point; thence N. 3-09 W. 125.0 feet to a point; thence N. 26-32 W. 227.90 feet to a point; thence N. 30-54 W. 223.90 feet to a point; thence N. 6-04 W. 390.0 feet to a point; thence N. 11-33 E. 130.65 feet to a point; thence N. 13-17 W. 280.50 feet to a point; thence N. 13-09 W. 200.0 feet to a point; thence N. 5-51 E. approximately 219.0 feet to a point, said point being the southwest corner of lot as described in deed Book 3514, page 382; thence leaving the present Charlotte City Limit line and running

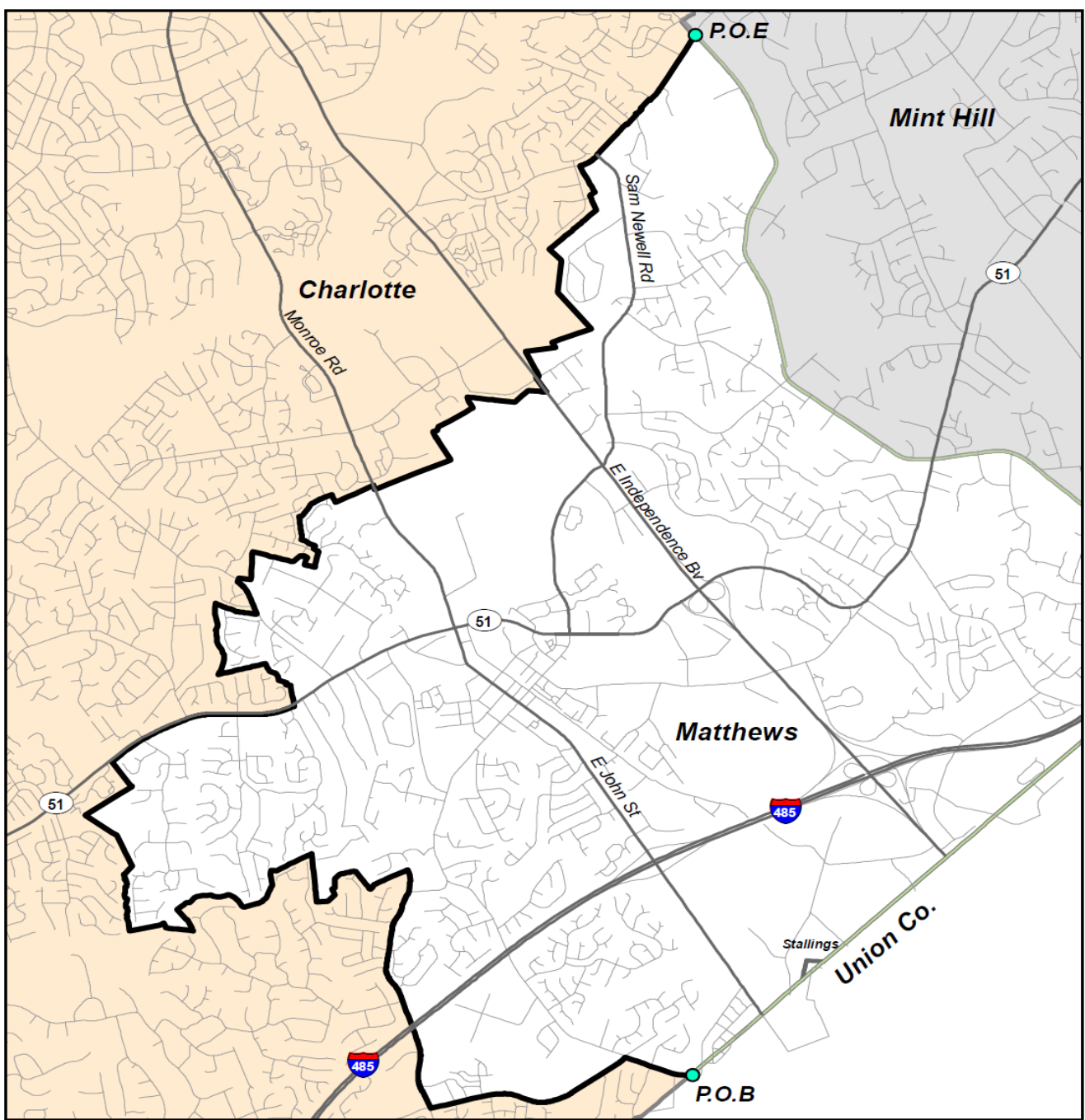
with the southerly boundary line of lot as described in said Deed Book 3514, page 382 in two (2) courses as follows: (1) S. 69-14 E. 653.6 feet to a point. (2) S. 83-31 E. 663.8 feet to a point in the centerline of Sardis Road (S.R. 3456), said point also being in the present Matthews Town Limit line; thence in a northwesterly direction with the centerline of Sardis Road (S.R. 3456) and the present Matthews Town Limit line approximately 1,254 feet to a point in the present Charlotte City Limit line (Ordinance Book 27, page 104); thence in a northerly or easterly direction with the easterly and/or southerly boundary line of lots as shown on recorded Map Book 18, page 284 and the present Matthews-Charlotte City Limit line in four (4) courses as follows: (1) N. 17-42-16 E. 72.46 feet crossing the northerly right-of-way margin of Sardis Road (S.R. 3456) to a point. (2) S. 80-34-50 E. 361.39 feet to a point. (3) N. 3-59-33 E. 864.04 feet to a point. (4) S. 73-26-07 E. 411.98 feet to a point, said point being the southwesterly corner of Lot 10 in Block 6 as shown on recorded Map Book 18, page 319; thence with the southerly rear boundary line of Lots 10, 11, 12, 19, 20, 21 as shown on said recorded Map Book 18, page 319 and the present Matthews-Charlotte City Limit line (Ordinance Book 29, page 63) in three (3) courses as follows: (1) S. 73-15-12 E. 404.0 feet to a point. (2) S. 74-09-57 E. 115.87 feet to a point. (3) S. 73-23-05 E. 220.30 feet to a point, said point being the southwest rear corner of Lot 29 in Block 6 as shown on recorded Map Book 19, page 5; thence with the southerly and easterly boundary line of Lot 29 in Block 6 as shown on said recorded Map Book 19, page 5 and continuing with the Matthews-Charlotte City Limit line as follows: S. 73-25-05 E. 60.0 feet to a point; thence N. 49-50-43 E. 268.77 feet to a point, said point being located 10.0 feet south of and normal to the southerly right-of-way margin of Tadlock Place; thence in an easterly and/or northerly direction following along a line 10.0 feet south of and parallel with the southerly right-of-way margin of Tadlock Place, approximately 108 feet to a point in the northerly boundary line of Lot 31 in Block 6, said point being located 10.0 feet south or southeast of and normal to the southerly right-of-way margin of Tadlock Place; thence with the common dividing line between Lots 31 and 32 in Block 6 as shown on said recorded Map Book 19, page 5 and continuing with the present Matthews-Charlotte City Limit line S. 56-18-12 E. 124.61 feet to a point; thence with the easterly boundary line of Lot 31 in Block 6 as shown on recorded Map Book 19, page 5 and continuing with the present Matthews-Charlotte City Limit line as follows: S. 39-25 W. 60.0 feet to a point; thence S. 16-34-25 W. 170.0 feet to a point, said point being the southeasterly rear corner of Lot 31 in Block 6 as shown on said recorded Map Book 19, page 5; thence with a portion of the southerly boundary line of lot as described in Deed Book 4092, page 616 and the present Matthews-Charlotte City Limit line as follows: S. 73-25-35 E. 77.07 feet to a point; thence S. 73-24-10 E. 228.35 feet to a point; thence with the easterly and northerly boundary line of lot as described in said Deed Book 4092, page 616 and the present Matthews-Charlotte City Limit line in four (4) courses as follows: (1) N. 5-42 E. 37.0 feet to a point. (2) N. 5-36-56 E. 61.92 feet to a point. (3) N. 15-35-41 E. 396.81 feet to a point. (4) N. 53-07-56 W. 169.17 feet crossing Hinson Drive to a point in the easterly boundary line of Lot 50 in Block 4 as shown on recorded Map Book 19, page 64 (revised); thence with a portion of the easterly boundary line of Lot 50 in Block 4, the northerly boundary line of Lot 50, 51 in Block 4 as shown on said recorded Map Book 19, page 64 (revised) and recorded Map Book 19, page 5 and continuing with the present Matthews-Charlotte City Limit line as follows: N. 27-04-25 E. 92.79 feet to a point; thence N. 65-29-03 W. 191.16 feet to a point in the easterly right-of-way margin of Tadlock Place; thence continuing in a northwesterly direction with the present Matthews-Charlotte City Limit line crossing Tadlock Place, approximately 50 feet to a point in the westerly right-of-way margin of Tadlock Place; thence with the northerly rear boundary line of Lots 36, 35 in Block 7 as shown on said recorded Map Book 19, page 5 and continuing with the present Matthews-Charlotte City Limit line N. 64-25-00 W. 181.05 feet to a point, said point being the northwesterly rear corner of Lot 35 in Block 7 as shown on said recorded Map Book 19, page 5; thence with the easterly rear boundary line of Lots 32, 31, 30, 29, 28, 27, 26, 25 as shown on recorded Map Book 18, page 316 and continuing with the present Matthews-Charlotte City Limit line as follows: N. 6-15 E. 110.0 feet to a point; thence N. 5-00 W. 105.0 feet to a point; thence N. 10-45 W. 135.45 feet to a point; thence N. 3-24-07 W. 376.60 feet to a point, said point being the northeast corner of Lot 25 in Block 7 as shown on said recorded Map Book 18, page 316; thence with a portion of the easterly rear boundary line of Lot 2 in Block 7, the easterly rear boundary line of Lots 3, 4, 5, 6, 14, 15, 16 in Block 7 as shown on recorded Map Book 18, page 159 and with the Matthews-Charlotte City Limit line (Ordinance Book 27, page

103) as follows: N. 72-26-59 E. 53.40 feet to a point; thence N. 50-59-40 E. 84.29 feet to a point; thence N. 44-28-34 E. 90.94 feet to a point; thence N. 26-58-34 E. 66.78 feet to a point; thence N. 37-56-16 E. 98.04 feet to a point; thence N. 36-10-52 E. 97.71 feet to a point; thence N. 47-08-14 E. 87.17 feet to a point; thence N. 60-30-00 E. 222.0 feet to a point, said point being the southeasterly rear corner of Lot 16 in Block 7 as shown on said recorded Map Book 18, page 159; thence with a portion of the northerly rear boundary line of Lot 53 in Block 7 as shown on recorded Map Book 19, page 97 and continuing with the present Matthews-Charlotte City Limit line N. 69-43-58 E. 17.53 feet to a point; thence leaving the present Matthews Town Limit line and running in a northeasterly direction with the northerly boundary line of Lot 55 in Block 7 as shown on said recorded Map Book 19, page 97 and continuing with the present Charlotte City Limit line crossing Renfrow Lane and following along the northerly boundary line of Lot 10 in Block 4 as having a bearing of N. 69-43-58 E. a total distance of 372.47 feet to a point; thence with the easterly boundary line of Lots 10, 11,12 and a portion of the easterly boundary line of Lot 13 in Block 4 as shown on said recorded Map Book 19, page 97 and with the present Charlotte City Limit line as follows: S. 20-16-02 E. 195.0 feet to a point in the Matthews Town Limit line; thence with the present Matthews-Charlotte City Limit line S. 20-16-02 E. 62.32 feet to a point; thence leaving the present Matthews Town Limit line and running thence with a portion of the northerly boundary line of lot as described in Deed Book 3762, page 4 (Tract II), the southerly boundary line of a lot as described in deed Book 3762, page 8 (Tract I), the northerly boundary line of lot as described in Deed Book 3762, page 4 (Tract I) and with the present Charlotte City limit line as follows: N. 65-13-42 E. 496.74 feet to a point; thence N. 63-40-27 E. 426.03 feet to a point; thence N. 63-40-27 E. 280.79 feet to a point in the centerline of Monroe Road (S.R. 1009); thence in a southeasterly direction with the centerline of Monroe Road (S.R. 1009) and with the Charlotte City Limit line (1984), approximately 148 feet to a point, said point also being in the present Matthews Town Limit line; thence with the northerly boundary line of lot as shown on recorded map Book 19, page 556 and with the present Matthews-Charlotte City Limit line N.66-22-19 E. 2,351.66 feet crossing the easterly right-of-way margin of Monroe Road (S.R. 1009) to a point in the centerline of the Seaboard Coastline Railroad; thence leaving the present Matthews Town Limit line and running in a northwesterly direction with the centerline of the Seaboard Coastline Railroad and the present Charlotte City Limit line 993.75 feet to a point; thence with a portion of the southerly boundary line of lot as described in Deed Book 3609, page 176 and with the present Charlotte City Limit line in ten (10) courses as follows: (1) N. 72-55-54 E. 119.30 feet to a point. (2) N. 24-38-24 E. 328.97 feet to a point. (3) N. 0-51-54 E. 203.16 feet to a point. (4) N. 22-00-11 W. 756.22 feet to a point. (5) N. 85-03-37 E. 329.73 feet to a point (6) S. 17-38-24 E. 140.44 feet to a point. (7) S. 82-48-50 E. 1,259.43 feet to a point. (8) S. 83-19-34 E. 755.91 feet to a point (9) N. 48-18-20 E. 515.15 feet to a point. (10) S. 85-00-47 E. 520.0 feet to a point in East Independence Boulevard (U.S. 74); thence N. 25-07-28 W. 53.45 feet to a point in the centerline of East independence Boulevard (U.S. 74); thence leaving the present Charlotte City Limit line and running with a portion of the southwesterly boundary line of lot as shown on recorded Map Book 7, page 335 as having a bearing of N. 25-21 W. approximately 457. Feet to a point in the centerline of Hayden Way, said point located within the right-of-way of East Independence Boulevard (U.S. 74), said point also being the southwesterly corner of the property as described in deed Book 2349, page 483; thence with a portion of the southwesterly boundary line of the property as described in said Deed Book 2349, page 483, approximately 30 feet to a point, said point being located where the northerly right-of-way margin of Hayden Way (if extended) intersects with the southwesterly boundary line of the property as described in said Deed Book 2349, page 483; thence in a northeasterly direction with the northerly right-of-way margin of Hayden Way (if extended), approximately 910 feet to a point, said point being the southwest corner of lot as described in Deed Book 4500, page 843; thence with the westerly and northerly boundary line of lot as described in said Deed Book 4500, page 843 as follows: N. 33-48 W., 300 feet to a point; thence N. 56-17 E., 300 feet to a point, said point being the northwest corner of lot as described in Deed Book 2165, page 272; thence with the northerly boundary line of lot as described in said deed Book 2165, page 272 N. 55-58-55 E., 150 feet to a point, said point being the northwest corner of lot as described in Deed Book 4492, page 374; thence with the northerly and easterly boundary line of lot as described in said Deed Book 4492, page 374 as follows: N. 42-13-03 E., 425.89 feet to a point; thence S. 29-35 E., 270 feet to a point, said point being the

northeast corner of lot as described in Deed Book 4770, page 4; thence with the easterly and southerly boundary line of lot as described in said Deed Book 4770, page 4 and the southerly boundary line of lot as described in Deed Book 4770, page 7 as follows: S. 23-33-50 E., 506.31 feet to a point; thence S. 59-07-01 W., to a point; thence S. 59-07-01 W., 122.93 feet to a point in the easterly line of Lot 69 as shown on recorded Map Book 7, page 335, said point also being in the westerly boundary line of the property as described in Deed Book 2349, page 483; thence with three (3) lines of the property as described in said Deed Book 2349, page 483 as follows: (1) S. 34-10-05 E., approximately 565 feet to a point; (2) N. 72-44 E., 52.68 feet to a point; (3) N. - 26 E., 1,478/10 feet to a point, said point being the southwest corner of lot as described in Deed Book 3911, page 237; thence with the westerly boundary line of lot as described in Deed Book 3911, page 234 as follows: N. 21-56-40 E., 139.67 feet to a point; thence N. 21-56-40 E., 139.67 feet to a point in the southerly boundary line of Lot 2 in Block C as shown on recorded Map Book 9, page 51; thence with a portion of the southerly boundary line of Lot 2 in Block C, the southerly boundary line of Lots 3, 4, 5 and a portion of the southerly boundary line of Lot 6 in Block C as shown on said recorded Map Book 9, page 51, S. 67-51-50 W., approximately 555 feet to a point; thence with the southwesterly boundary line of Lots 6 through 10 and a portion of the south westerly boundary line of Lot 11 in Block C as shown on said recorded Map Book 9, page 51, N. 40-56-50 W., 833.20 feet to a point; thence with a portion of the westerly boundary line of Lot 11 in Block C, the westerly boundary line of Lots 12 through 20 in Block C as shown on said recorded Map Book 9, page 51 N. 4-39 E., 1,000.18 feet to a point, said point being the southwest corner of lot as described in Deed Book 2008, page 34; thence with the westerly boundary line of lot as described in said Deed Book 2008, page 34 N. 43-45 W., 306 feet crossing McAlpine Creek to a point, said point being the southwest corner of lot as described in Deed Book 1909, page 134; thence with the westerly boundary line of lot as described in said Deed Book 1909, page 134 N. 43-45 W., 180 feet to a point, said point being the southwest corner of lot as described in Deed Book 3009, page 579; thence with the southerly boundary line of lot as described in said Deed Book 3009, page 579 N. 47-21 E., 274.31 feet to a point, said point being the southwest corner of lot as described in Deed Book 3053, page 522; thence with the southerly boundary line of lot as described in said Deed Book 3053, page 522 N. 47-33-50 E., 178.60 feet to a point, said point being the southwest corner of Lot 15 in Block F as shown on recorded Map Book 14, page 181; thence with the southerly boundary line of Lots 15 through 4 in Block F, the southerly and easterly boundary line of Lot 3, the easterly boundary line of Lot 2 and Lot 1 in Block F as shown on said recorded Map Book 14, page 181 as follows: N. 47-33-50 E., 1,365.96 feet to a point; thence N. 21-41-50 W., 410.09 feet to a point in the southerly right-of-way margin of Oak Tree Trail (deadend); thence N. 21-41-50 W., 60.12 feet crossing Oak Tree Trail to a point in the northerly right-of-way margin of Oak Tree Trail; thence with the easterly and southerly boundary line of Lot 8 in Block B as shown on said recorded Map Book 14, page 181 as follows: N. 21-41-50 W., 40.18 feet to a point; thence N. 58-45-15 E., 171.25 feet to a point; thence N. 28-09-10 W., 78.70 feet to a point, said point being the southeast corner of Lot 7 in Block B as shown on recorded Map Book 13, page 99; thence with the easterly boundary line of Lots 7 and 6 in Block B as shown on said recorded Map Book 13, page 99 and the easterly boundary line of Lots 5 through 1 in Block B as shown on recorded Map Book 13, page 53 as follows: N. 28-09-10 W., 102.75 feet to a point; thence N. 28-17-00 E., 639.27 feet to a point in the southerly right-of-way margin of Margaret Wallace Road (S.R. 3156); thence in an easterly direction with the southerly right-of-way margin of Margaret Wallace Road (S.R. 3156), approximately 628 feet to a point, said point being the southwest corner of lot as described in Deed Book 1532, page 53; thence with the southwesterly boundary line of lot as described in said Deed Book 1532, page 53 to a point in the centerline of Sam Newell Road (S.R. 3168), said point also being in the present Matthews Town Limit line; thence in a northwesterly direction with the centerline of Sam Newell Road (S.R. 3168) and the present Matthews Town Limit line, approximately 30 feet to a point in the centerline of Margaret Wallace Road (S.R. 3156); thence in an easterly direction with the centerline of Margaret Wallace Road (S.R. 3156) and continuing with the present Matthews Town Limit line, approximately 1,293 feet to a point; thence in a southeasterly direction with the present Matthews Town Limit line, approximately 30 feet to a point in the southeasterly right-of-way margin of Margaret Wallace Road (S.R. 3156); thence leaving the present Matthews Town Limit line and running in an easterly direction with the southeasterly right-of-way margin of Margaret


Wallace Road (S.R. 3156), approximately 383 feet to a point in the centerline of Dion Drive, said point also being in the present Matthews Town Limit line; thence in a northwesterly direction with the centerline of Dion drive and the present Matthews Town Limit line, approximately 30 feet to a point in the centerline of Margaret Wallace Road; thence in an easterly direction with the centerline of Margaret Wallace Road (S.R. 3156) and continuing with the present Matthews Town Limit line, approximately 41 feet to a point; thence in a southeasterly direction with the present Matthews Town Limit line, approximately 30 feet to a point in the southeasterly right-of-way margin of Margaret Wallace Road; thence leaving the present Matthews Town Limit line and running in an easterly direction with the southeasterly right-of-way margin of Margaret Wallace Road, approximately 168 feet to a point in the present Matthews Town Limit line; thence in a northwesterly direction with the present Matthews Town Limit line, approximately 30 feet to a point in the centerline of Margaret Wallace Road (S.R. 3156); thence in an easterly direction and continuing with the present Matthews Town Limit line, approximately 400 feet to a point; thence in a southeasterly direction with the present Matthews Town Limit line, approximately 30 feet to a point in the southeasterly right-of-way margin of Margaret Wallace Road; thence leaving the present Matthews Town Limit line and running in an easterly direction with the southeasterly right-of-way margin of Margaret Wallace Road (S.R. 3156), approximately 2,165 feet to a point in the westerly right-of-way margin of Idlewild Road (S.R. 3143), said point also being in the present Mint Hill Town Limit line also being the POINT OF ENDING.

Sphere of Influence Boundaries Charlotte and Matthews



- Charlotte - Matthews Sphere Boundary
- Charlotte Sphere of Influence
- Mint Hill Sphere of Influence

P.O.B. - Point of Beginning of the Metes & Bounds Description
P.O.E. - Point of Ending of the Metes & Bounds Description



Produced by City of Charlotte Survey - Mapping - GIS

ORDINANCE NO. _____

**AN ORDINANCE APPROVING ANNEXATION AGREEMENT BETWEEN
THE CITY OF CHARLOTTE AND THE TOWN OF MATTHEWS**

WHEREAS, all of the prerequisites to the adoption of this ordinance prescribed in Chapter 160A, Article 4A, Part 6 of the North Carolina General Statutes have been met; and

WHEREAS, the City Council has concluded and hereby declares that it is appropriate and desirable for the City of Charlotte to enter into the Agreement;

NOW, THEREFORE, BE IT ORDAINED by the City Council of the City of Charlotte, North Carolina that:

Section 1. The proposed Annexation Agreement between the City of Charlotte and the Town of Matthews is hereby approved and ratified and the Mayor of the City of Charlotte is directed to execute the Agreement on behalf of the City of Charlotte to become effective as provided therein.

Section 2. The approved Agreement is attached to this ordinance and is incorporated herein, and this ordinance and the Agreement shall be spread upon the minutes of this meeting.

Section 3. This approving ordinance shall take effect on August 1, 2014.

Adopted this 25th day of August, 2014.

CITY OF CHARLOTTE

By: _____

ATTEST:

City Clerk

APPROVED AS TO FORM:

City Attorney

STATE OF NORTH CAROLINA

COUNTY OF MECKLENBURG

ANNEXATION AGREEMENT

Whereas, the City of Charlotte (hereinafter referred to as the “CITY”) and the Town of Mint Hill (hereinafter referred to as the “TOWN”), both being duly incorporated municipalities under the laws of the State of North Carolina, desire to eliminate uncertainty among residents and property owners in unincorporated areas adjacent to the CITY and TOWN and also to improve planning by public and private interests in such areas; and

Whereas, Chapter 953 of the 1983 Session Laws of the North Carolina General Assembly (hereinafter referred to as the “Act”), ratified on June 22, 1984, authorized municipalities located in Mecklenburg County, as are the CITY and TOWN, to enter into agreements designating areas which are not subject to annexation by the participating municipalities; and

Whereas, the CITY and TOWN entered into an Annexation Agreement dated August 1, 1984, effective August 1, 1984, and subsequently amended (collectively, hereafter referred to as the “1984 Agreement”); and

Whereas, the Annexation Agreement provides that in thirty (30) years after its effective date it shall terminate; and

Whereas, the CITY and TOWN wish to enter into this new Annexation Agreement in order to replace the 1984 Agreement.

NOW, THEREFORE, the CITY and TOWN agree, as follows:

1. This Agreement is executed pursuant to the authority of the Act.
2. This Agreement shall terminate thirty (30) years after its effective date.
3. Attached hereto and incorporated herein by reference is Exhibit A1, which describes a line (hereinafter referred to as the “Line”) across the width of a certain section of Mecklenburg County.
4. a. No portion of Mecklenburg County depicted by the area in gray in Exhibit A2 is subject to annexation by the CITY during the term of this Agreement (“TOWN’s Annexation Area”).

- b. No portion of Mecklenburg County depicted by the area in yellow in Exhibit A2 is subject to annexation by the TOWN during the term of this Agreement (“CITY’s Annexation Area”).
5. The effective date of this Agreement is August 1, 2014 or its adoption by the parties, whichever date shall first occur, (the “Effective Date”) and as of the Effective Date this Agreement shall replace and repeal the 1984 Agreement, even if the Effective Date is prior to the termination date of the 1984 Agreement.
 6. At least sixty (60) days before the adoption of any Annexation Ordinance by either party, the party which is considering annexation shall give written notice to the other party of the proposed annexation. Such notice shall describe the area to be annexed by a legible map, clearly and accurately showing (a) the boundaries of the area to be annexed in relation to: the boundaries of the area which the annexing party has agreed not to annex pursuant to this Agreement and (b) roads, streams, and any other prominent geographical features. Such notice shall not be effective for more than one hundred eighty (180) days.
 7. From and after the Effective Date of this Agreement, neither the CITY nor the TOWN may consider in any manner the annexation of any area in violation of the Act, or this Agreement. From and after the effective date of this Agreement, neither the CITY nor the TOWN may annex all or any portion of any area in violation of the Act, or this Agreement.
 8. Nothing in the Act, or this Agreement shall be construed to authorize the annexation of any area which is not otherwise subject to annexation under applicable law.
 9. Any party, which shall believe that a violation of the Act, or this Agreement has occurred, shall have available to it all remedies and relief authorized by the Act in addition to such remedies or relief as are authorized by other applicable law.
 10. a. The CITY may waive, in its sole and absolute discretion, the notice requirements of Paragraph 6 above, and of the Act. Such waiver may be made by the City Council, or by any official or employee of the CITY designated by resolution of the City Council. For purposes of this Agreement, the Mayor remains authorized to waive such notice on behalf of the City until and unless such authority is revoked by the City Council.
b. The TOWN may waive, in its sole and absolute discretion, the notice requirements of Paragraph 6 above, and of the Act. Such waiver may be made by the Board of Commissioners, or by any official or employee of the TOWN designated by resolution of the Board of Commissioners.

c. Any waiver authorized by paragraphs 10 a. and b. above must be in writing and bear the signature of the waiving party's Mayor, or the official or employee of the waiving party authorized to execute the waiver. If signed by an official or employee designated by a Resolution of the party's governing body, the waiver shall be effective without further approval of such party's governing body. Any waiver shall only apply to the annexation described in said waiver. All notices or waivers required by the terms of this Agreement shall be sufficient if given in accordance with the terms of this Agreement and directed to and received by the Mayor of the party to whom such notice or waiver is directed.

d. Notwithstanding the notice requirements of paragraph 6, the parties to this Agreement hereby waive such notice requirement where the property to be annexed is clearly within the Annexation Area of the party intending to annex, does not encroach into the other party's Annexation Area and no portion of which is contiguous with the Line described on Exhibit A1.

11. To the extent that the Line is defined by reference to streets and roads, or their rights of way, utility lines, or to natural features, it is understood and agreed that the reference is to such streets, roads, rights of way, utility lines or natural features as they existed on the Effective Date. The parties acknowledge that the Line differs in some respects from the division line in the 1984 Agreement, brought about by the following events:

- a. the relocation of a portion of Albemarle Road (in the vicinity of Pine Grove Road) and
- b. the subdivision of land in the Lea Wood Lane area,

Resulting in parcels of land formerly within one party's annexation area now being within the other party's annexation area (see Exhibits B-1 and B-2). CITY further acknowledges and agrees that pursuant to North Carolina Session Laws 1991-161 and 1993-590 1997-106, TOWN was granted the authority to extend its Extra Territorial Jurisdiction ("ETJ") to its entire annexation areas as defined by annexation agreements with other jurisdictions, and that accordingly any parcels of land formerly within the CITY's ETJ which become part of TOWN's annexation area by this Agreement or future amendments to this Agreement shall be subject to the TOWN's ETJ jurisdiction.

12. The Parties acknowledge that the Line may be drawn by reference in some instances to roads, streets, rights-of-way, utility lines or natural features and in some instances to parcel boundary lines. Either relocation of the roads, etc., or the combining or dividing of any of the parcels may result in a parcel being partially located within the annexation and planning boundaries

of each jurisdiction. Either party may propose to the other an amendment to this Agreement in order to re-align the Line to follow parcel and/or development patterns, without amending the remaining provisions of this Agreement. Any such amendment may only be made by the governing boards of each party in the manner hereafter provided for amendments to this Agreement.

13. This Agreement may not be amended or terminated except upon the written agreement of the CITY and TOWN, approved by resolution of the governing boards and executed by the Mayors of the CITY and TOWN, and spread upon their respective Minutes.

Dated this _____ day of _____, 2014.

CITY OF CHARLOTTE

BY: _____
Mayor

ATTEST:

City Clerk

APPROVE AS TO FORM:

City Attorney

TOWN OF MINT HILL

BY: _____
Mayor

ATTEST:

Town Clerk

APPROVE AS TO FORM:

Town Attorney

TOWN OF MINT HILL

BY: _____
Mayor

ATTEST:

Town Clerk

APPROVE AS TO FORM:

Town Attorney

EXHIBIT A1

A LINE

BEGINNING at a point where the southerly right-of-way margin of Albemarle Road (NC 27) intersects with the Mecklenburg-Cabarrus County line, and running thence in a westerly direction following along the southerly right-of-way margin of Albemarle Road (NC 27) approximately 20,601 feet, crossing Coble Road (S.R. 3100), Arlington Church Road (S.R. 3110), Cabarrus Road (S.R. 3102), Blair Road (N.C. 51), Norfolk Southern Railroad to a point, said point being located on the realigned southerly right-of-way margin of Albemarle Road (North Carolina 27) and being located on the Westerly boundary line of Mecklenburg Tax Parcel 137-091-10; thence following along and with the said realigned southerly right-of-way margin of Albemarle Road (North Carolina 27) approximately 101 feet to a point said point being located on the said realigned southerly right-of-way margin of Albemarle Road (North Carolina 27) and also being the Northerly most corner of Mecklenburg Tax Parcel 137-093-99; thence along and with the said realigned southerly right-of-way margin of Albemarle Road (North Carolina 27) approximately 722 feet to a point said point being the Southerly most corner of Mecklenburg Tax Parcel 137-093-98; thence following along and with the said realigned southerly right-of-way margin of Albemarle Road (North Carolina 27) crossing Pine Grove Avenue approximately 554 feet to a point near the intersection of the southern right-of-way of Pine grove Avenue also being located on the northerly boundary line of Mecklenburg Tax parcel 137-075-02; thence following along and with the southerly right-of-way margin of Albemarle Road (North Carolina 27) approximately 1,890 feet to a point of intersection with a line 40 feet east of and parallel with the centerline of Wilgrove-Mint Hill Road (S.R. 1004) approximately 125 feet to a point, said point being located 40 feet east of and normal to the centerline of Wilgrove- Mint Hill Road (S.R. 1004); thence in a westerly direction crossing Wilgrove-Mint Hill Road (S.R. 1004) approximately 70 feet to a point, said point being the northeasterly corner of lot as described in Dee

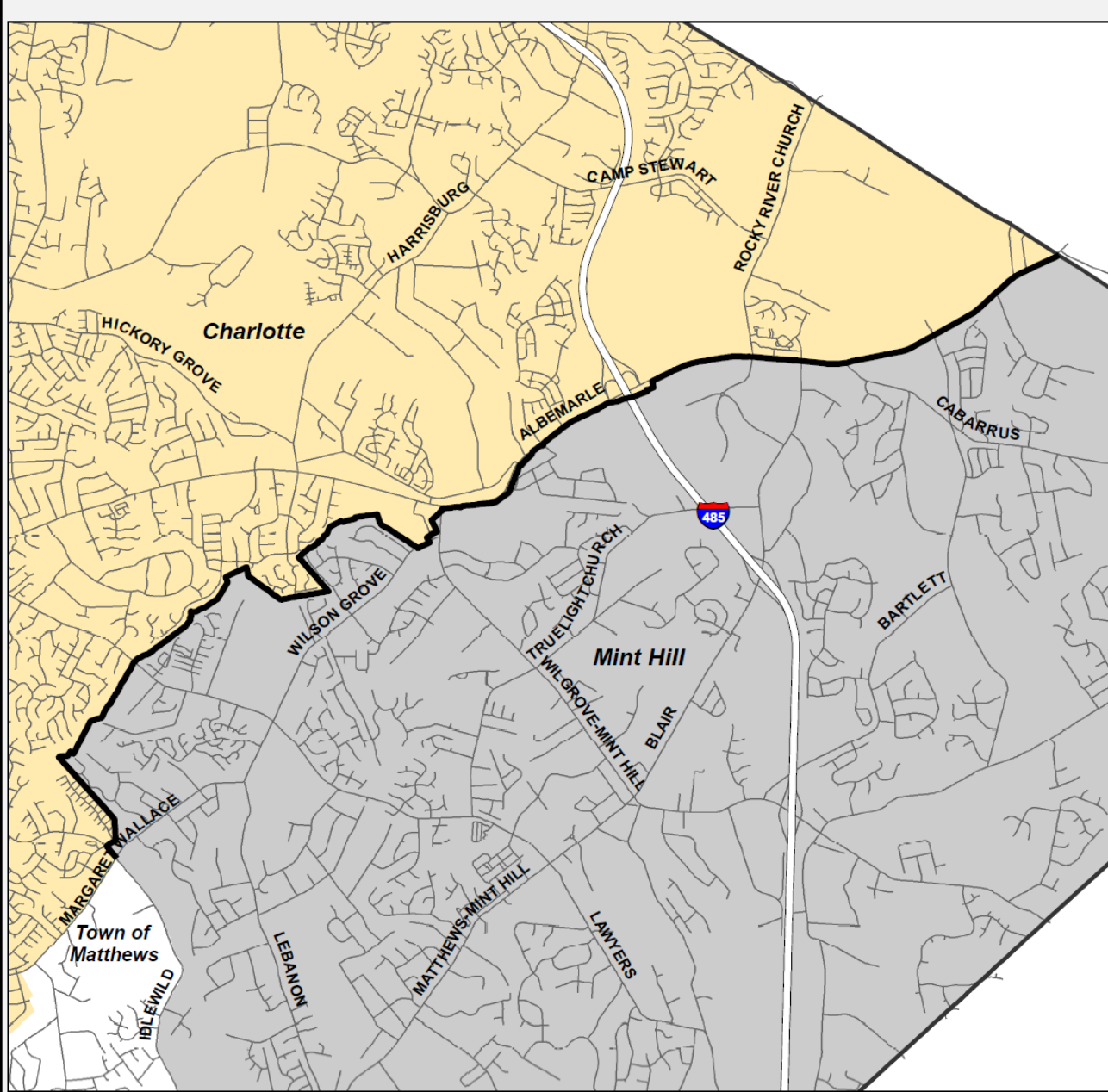
Book 1678, page 265; thence in a southwesterly direction following along the northerly boundary line of lot as described in said Deed Book 1678, page 265 as having a bearing of S. 47-15 W. 460 feet to a point, said point being the northeasterly rear corner of Lot 50 as shown on recorded Map Book 5, page 347; thence in a southerly direction following along the rear lot lines of Lots 50 through 67 and the southerly boundary line of Lot 67 as shown on said recorded Map Book 5, page 347 as having a bearing and distance as follows: S. 26-30 W. 306 feet, S. 15 E. 155 feet, S. 66 W. approximately 200 feet to a point 30 feet east of and normal to the centerline of Huntley Road; thence in a southerly direction following along a line 30 feet east of and parallel with the centerline of Huntley Road approximately 26 feet to a point, said point being located 30 feet east of and normal to the centerline of Huntley Road; thence in a southwesterly direction crossing Huntley Road and following along the southerly boundary line of a lot as described in Deed Book 2461, page 2 as having a bearing of S. 66-45 W. approximately 187 feet to a point in the westerly boundary line of Lot 72 as shown on said recorded Map Book 5, page 347; thence in a southeasterly direction following along the westerly boundary line of Lot 72 as shown on said recorded Map Book 5, page 347 as having a bearing of S. 30-15 E. approximately 209 feet crossing Wilson Grove Road (S.R. 3135) to a point, said point being located 40 feet south of and normal to the centerline of Wilson Grove Road (S.R. 3135);p thence in a southwesterly direction following along a line 40 feet south of and parallel with the centerline of Wilson Grove Road (S.R. 3135) approximately 480 feet to a point, said point being located where the parallel line 40 feet south of the centerline of Wilson Grove Road (S.R. 3135) intersects with the northerly centerline of Wilson Grove Road (S.R. 3135) intersects with the northerly boundary line of Lot 1 (if extended) as shown on recorded Map Book 9, page 479; thence in a northwesterly direction crossing Wilson Grove Road (S.R. 3135) and following along the northerly boundary line of Lots 1, 8, 10, 12, 14, 16, 18, 20, 22, 24 as shown on said recorded Map Book 9, page 479 as having a bearing and distance as follows: N. 54-30 W. approximately 985 feet, N. 57-45 W. 280.2 feet to the northeasterly rear corner of Lot q in Block A of the Pleasant View Acres Subdivision as shown on recorded Map Book 10, page 123;thence continuing in a northwesterly direction following along the rear boundary line of Lots 1 through 3 and a portion of the rear boundary line of Lot 4 in Block A as shown on said recorded Map Book 10, page 123 as having a bearing and distance as follows: N. 57-52 W. 266.20 feet, N. 18-27 W. 214.97 feet to a point, said point being the most northern rear corner of Lot 4 in Block A as shown on said recorded Map Book 10, page 123; thence continuing along the boundary line of the Pleasant View Acres Subdivision as shown on said recorded Map Book 10, page 123 as having a bearing and distance as follows: N. 18027 W. 163.83 feet, S. 82-27 W. 751.25 feet, S. 21-14 W. approximately 50 feet to a point in the centerline of a branch (said branch being a tributary of McAlpine Creek); thence in a southwesterly direction following along the centerline of a branch (tributary of McAlpine Creek) approximately 550 feet to a point in or near the centerline of McAlpine Creek, said point being a corner of Lot 24 as shown on recorded Map Book 10, page 213; thence in a southerly direction following along the centerline of McAlpine Creek and a portion of the rear boundary line of Lot 24, the rear boundary line of Lots 23, 21, 20 and a portion of the rear boundary line of Lot 19 as shown on said recorded Map Book 10, page 213 as having a bearing and distance as follows: S. 61-59 W. 410.48feet, S. 17-59-50 W. 241.82 feet, S. 55-39-30 W. 141.12 feet to a point, said point being the most northerly rear corner of Lot 4 in Block E as shown on recorded Map Book 18, page 28; thence continuing in a southerly direction following along the centerline of McAlpine Creek and the rear boundary line of Lot 4 and a portion of the rear boundary line of Lot 5 in Block E as shown on said recorded Map Book 18, page 28 as having a bearing and distance as follows: S. 27-06 W. 30.81 feet, S. 33-01 W. 100.00 feet, S. 57-16 W. 62.0 feet, S. 73-48 W. 72.00 feet, S. 30-40 W. 52.00 feet to a point, said point being the most northerly rear corner of Lot 22 in Block E as shown on recorded Map Book 17, page 433; thence in a southerly and or westerly direction following along the centerline of McAlpine Creek and the rear boundary line of Lot 22, 23 in Block E as shown on said recorded Map Book 17, page 433 as having a bearing and distance as follows: S. 41-44-20 W., 30.03 feet, S. 73-41 W. 47.00 feet, S. 47-46 W. 39.00 feet, S. 26-20 W. 47.00 feet, S. 69-23 W. 41.00 feet, S. 55-25 W. 105.00 feet, N. 64-52 W. 54.41 feet, S. 51-49 W. 63.00 feet to a point, said point being the most northerly rear corner of Lot 40 in Block E as shown on recorded Map Book 18, page 66; thence in a southerly direction following along the centerline of McAlpine Creek and the westerly boundary line of Lot 40 in Block E, crossing central Drive and following along the westerly boundary line of Lot 13 in




Block B as shown on said recorded Map Book 18, page 66 as having a bearing and distance as follows: S. 55-17 W. 40.00 feet, S. 49-16 W. 97.00 feet, S. 38-44-26 W. 42.28 feet to a point in the northerly right-of-way margin of central Drive; thence crossing Central Drive approximately 60 feet to a point in the southerly right-of-way margin of Central Drive; thence S. 49-23-40 W. 213.69 feet to a point, said point being the northwesterly rear corner of Lot 13 in Block B as shown on said recorded Map Book 18, page 66; thence in a southeasterly direction following along the rear boundary line of Lots 13 through 1 in Block B, the rear boundary line of Lots 6 through 1 in Block A as shown on recorded Map Book 18, page 66, recorded Map Book 17, pages 527, 469 as having a bearing of S. 36-05-50 E. a total distance of 1,581.24 feet to a point, said point being the southeasterly corner of Lot 20 as shown on recorded Map Book 4, page 643; thence in a westerly direction following along the southerly boundary line of Lots 20 and 21 as shown on said recorded Map Book 4, page 643 as having a bearing and distance as follows: S. 80-00 W. 1,596.5 feet, S. 53 W. 45 feet, N. 52-30 W. 1,452 feet to a point, said point being the southwesternmost corner of Lot 21; thence in a northwesterly direction following along the westerly boundary LINE OF Lot 21 as shown on recorded Map Book 4, page 643 as having a bearing of N. 6 W. approximately 292.5 feet, crossing McAlpine Creek to a point, said point being the southeasterly corner of lot as described in deed Book 2917, page 76; thence in a southwesterly direction following along the southerly boundary line of lot as described in Deed Book 2917, page 76 as having a bearing of S. 63-33-50 W. approximately 847.37 feet to a point, said point being the northeast corner of Lot 84 as shown on recorded Map Book 17, page 257; thence continuing with the present Charlotte city limit line as described in ordinance Book 24, page 109 as follows: thence in a southeasterly direction following along the rear lot lines of Lots 84 through 71 and a portion of Lot 70 as shown on said recorded Map Book 17, page 257 as having a bearing and distance as follows: S. 15-05-50 E. 213 feet, S. 31-54-20 W. 682.30 feet, S. 56-42-50 W. 522 feet to a point in or near the centerline of McAlpine Creek; thence with the centerline of McAlpine Creek as it meanders in a southerly or southwesterly direction approximately 3,270 feet, crossing Lawyers Road (S.R. 3128) to a point; thence continuing with the present Charlotte city limit line (1979) as follows: thence in a southwesterly direction following along the easterly boundary line of Lot 9 and Lot 7 in Block A in or near the centerline of McAlpine Creek as shown on recorded Map Book 4, page 645 as having a bearing and distance as follows: S. 31-30 W. approximately 1,040 feet, S. 31 W. 1,200 feet, S. 71-30 W. approximately 136 feet to a point on the westerly bank of McAlpine Creek, said point being the most easterly corner of lot as described in Deed Book 1222, page 102; thence in a westerly or northwesterly direction following along the southerly boundary line of lot as described in said Deed Book 1222, page 102 in four (4) courses as having a bearing and distance as follows: (1) S. 72-23 W. 205.92 feet, (2) S. 24 W. 159.72 feet, (3) S. 28-30 W. 1,151.04 feet crossing McAlpine Creek to a point, (4) N. 44 W. 170.58 feet to a point said point being the northerly most corner of Mecklenburg County Tax parcel 135-151-09 and also being the Easterly most corner of Mecklenburg Tax Parcel 135-151-10; thence in a southwesterly direction following along and with the northerly boundary line of aforesaid Mecklenburg County Tax parcel 135-151-09 with the following three (3) courses as having a bearing and distance as shown on Map Book 24 Page 136 recorded in the Mecklenburg County Register of Deeds Office: (1) S26-41-25W 186.86 feet, (2) S82-02-59W 257.68 feet, (3) S67-20-07W 52.55 feet to a point said point being the northwesterly corner of aforesaid Mecklenburg County Tax Parcel 135-151-09; thence in a southeasterly direction following along the southerly boundary line of lot as described in said Deed Book 3825, page 689 as having a bearing and distance as follows: S.40-19-06 E. 2,930 feet, crossing McAlpine Creek to a point. S. 1-31-24 E. approximately 765 feet, crossing Oak Drive (S.R. 3159) to a point, said point being located 40 feet south of and normal to the centerline of Oak Drive (S.R. 3159); thence in a westerly direction following along a line 40 feet south of and parallel with the centerline of Oak Drive (S.R. 3159) approximately 456 feet crossing Idlewild Road (S.R. 3143) to a point in the southwesterly right-of-way margin of Idlewild Road (S.R. 3143); thence leaving then present Charlotte city limit line and running in a southeasterly direction with the southwesterly right-of-way margin of Idlewild Road (S.R. 3143) approximately 496 feet to a point in the northwesterly right-of-way margin of Margaret Wallace Road (S.R. 3156), said point also being in the present Mint Hill town limit line; thence continuing in a southeasterly crossing Margaret Wallace Road (S.R. 3156) and following along the westerly right-of-way margin of Idlewild Road (S.R. 3143) and the present Mint Hill town limit line, approximately 812

feet to a point, said point being where the northerly boundary line of lot as described in Deed Book 1934, page 468 (if extended) intersects with the westerly right-of-way margin of Idlewild Road (S.R. 3143); thence in a northeasterly direction with the northerly boundary line of lot as described in said Deed Book 1934, page 468 (if extended) as having a bearing of N. 45-12 E. approximately 60 feet crossing Idlewild Road (S.R. 3143) to a point in the easterly right-of-way margin of Idlewild Road (S.R. 3143) to a point in the easterly right-of-way margin of Idlewild Road (S.R. 3143), said point also being in the present Mint Hill town limit line; thence in a southeasterly direction with the easterly right-of-way margin of Idlewild Road (S.R. 3143) and the present Mint Hill town limit line, approximately 10,629 feet to a point, said point being the front corner of Lot 6 and Lot 7 as shown on recorded Map Book 8, page 245; thence in a southwesterly direction, approximately 60 feet crossing Idlewild Road (S.R. 3143) to a point in the westerly right-of-way margin of Idlewild Road (S.R. 3143), said point also being in the present Mint Hill town limit line; thence in a southeasterly direction with the westerly and or southwesterly right-of-way margin of Idlewild Road (S.R. 3143) and the present Mint Hill town limit line, approximately 4,737 feet, crossing Rice Road (S.R. 3167), Mikelynn Drive, Zelda Lane (S.R. 3249) and Matthews-Mint Hill Road (N.C. Hwy. 51) to a point in the easterly right-of-way margin of Matthews-Mint Hill Road (N.C. Hwy. 51), said point also being in the present Mint Hill town limit line; thence in a northerly direction, crossing Idlewild Road (S.R. 3174), approximately 60 feet to a point in the northerly right-of-way margin of Idlewild Road (S.R. 3174), said point also being in the present Mint Hill town limit line; thence in a southeasterly and or easterly direction with the northerly right-of-way margin of Idlewild Road (S.R. 3174) and the present Mint Hill town limit line, approximately 2,323 feet to a point, said point being the southwesternmost corner of Lot 1 as described in Deed Book 4075, page 243; thence in a southerly direction with the westerly boundary line of Lot 1 as described in said Deed Book 4075, page 243 (if extended) as having a bearing of S. 27-32-20 W. approximately 60 feet, crossing Idlewild Road (S.R. 3174) to a point in the southerly right-of-way margin of Idlewild Road (S.R. 3174), said point also being in the present Mint Hill town limit line; thence in a southeasterly direction with the southerly or southwesterly right-of-way margin of Idlewild Road (S.R. 3174) and the present Mint Hill town limit line, approximately 702 feet to a point, said point being where the southerly right-of-way margin of Thompson Road (S.R. 3125) (if extended) intersects with the southwesterly right-of-way margin of Idlewild Road (S.R. 3174); thence in a northeasterly direction with the said extended southerly right-of-way margin of Thompson Road (S.R. 3125) and the present Mint Hill town limit line, approximately 60 feet to a point in the northeasterly right-of-way margin of Idlewild Road (S.R. 3174); thence leaving the present Mint Hill town limit line and running in a southeasterly direction with the northeasterly right-of-way margin of Idlewild Road (S.R. 3174), approximately 7,173 feet to a point of terminus in the Mecklenburg-Union County line.

Exhibit A2

Charlotte and Mint Hill



-  Charlotte - Mint Hill Sphere Boundary
-  Charlotte Sphere of Influence
-  Mint Hill Sphere of Influence

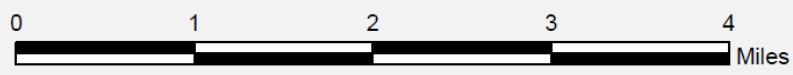
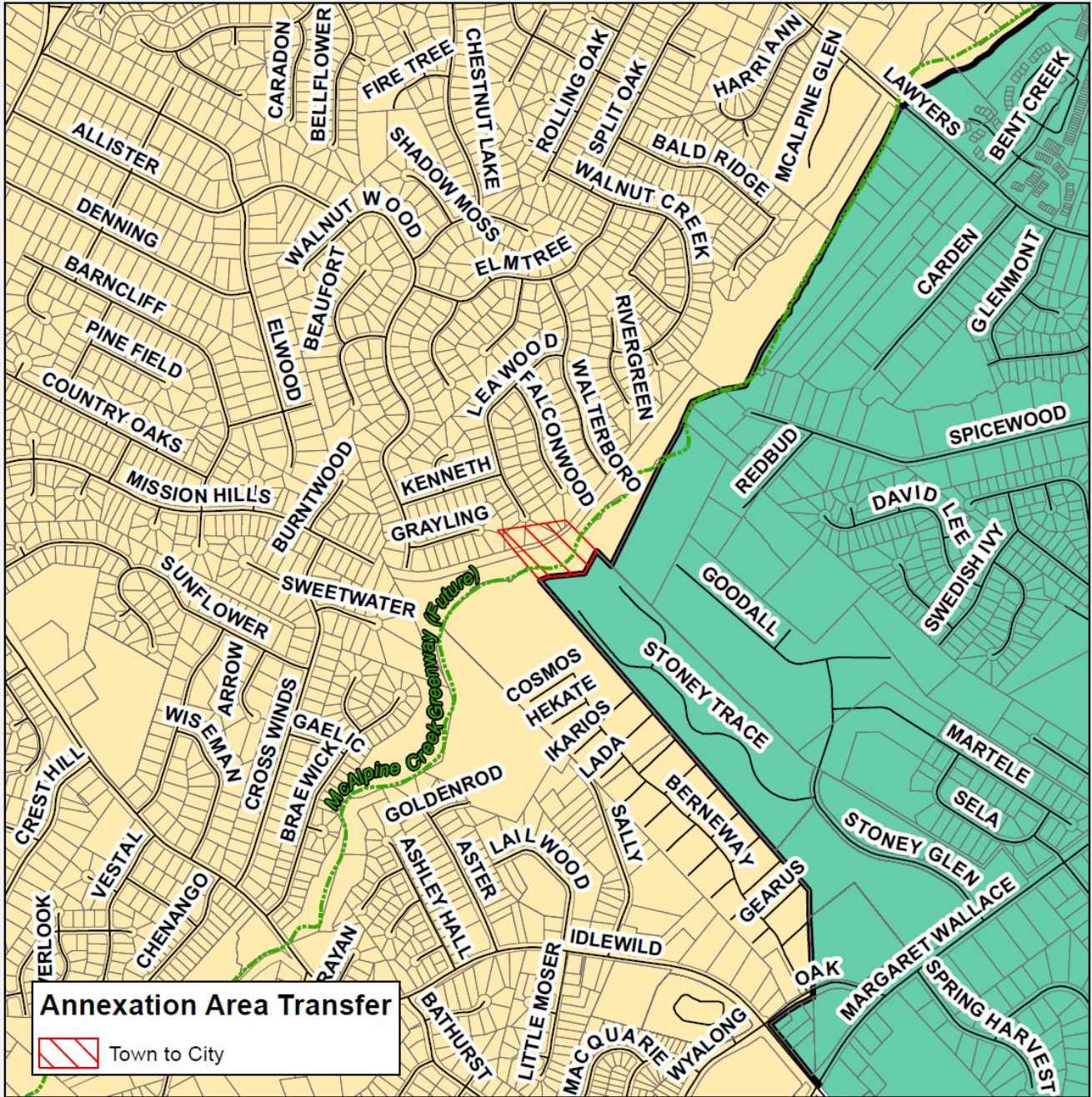




Exhibit B1


Annexation Area Transfers




Annexation Area Transfer

 Town to City

 Town's/City's Annexation Area Boundary

 City's Annexation Area

 Town's Annexation Area


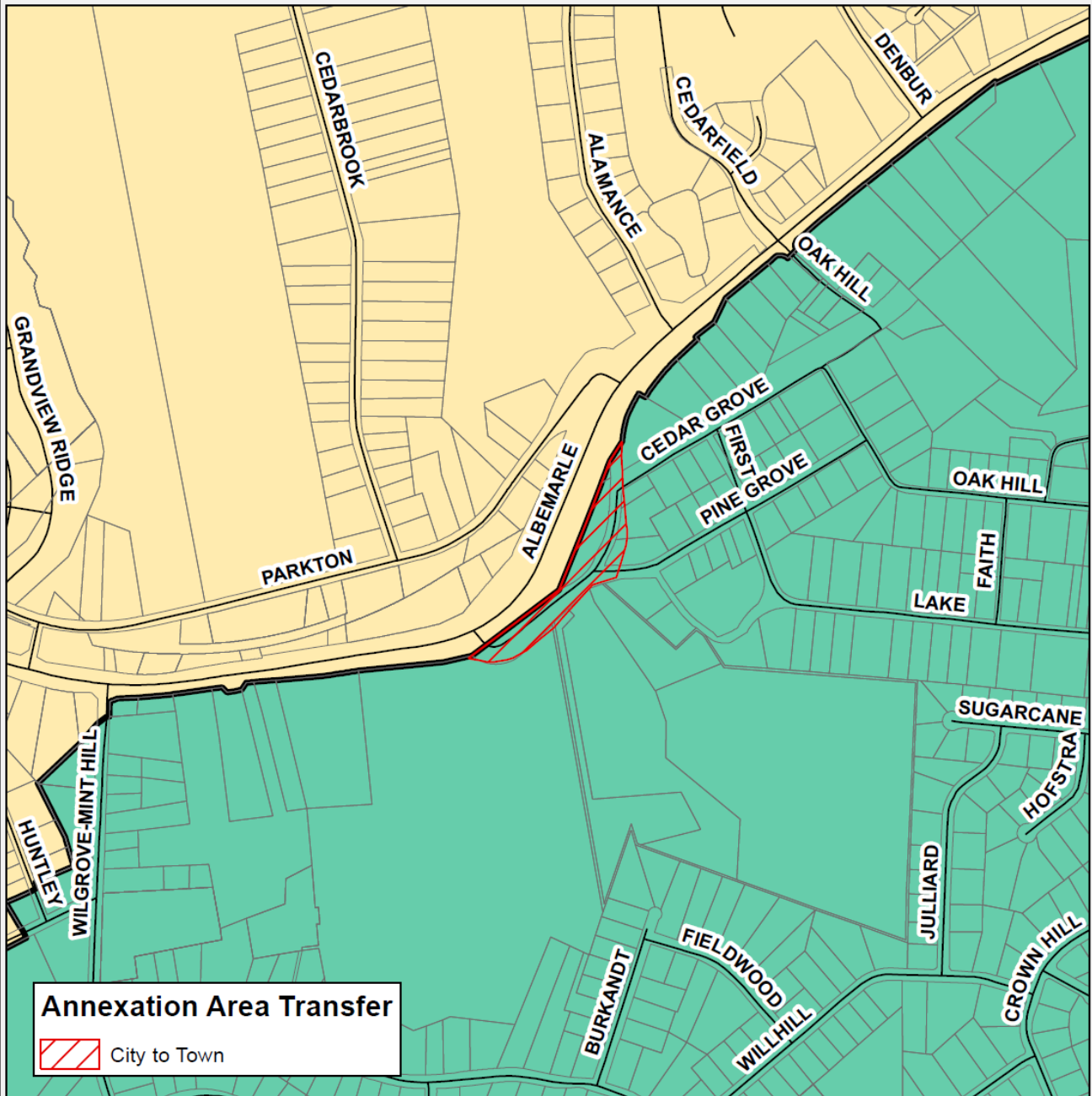


Exhibit B2

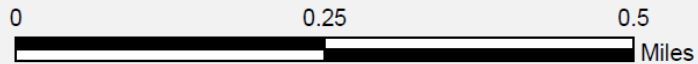
Annexation Area Transfers



Town's/City's Annexation Area Boundary

City's Annexation Area

Town's Annexation Area



ORDINANCE NO. _____

**AN ORDINANCE APPROVING ANNEXATION AGREEMENT BETWEEN
THE CITY OF CHARLOTTE AND THE TOWN OF MINT HILL**

WHEREAS, all of the prerequisites to the adoption of this ordinance prescribed in Chapter 160A, Article 4A, Part 6 of the North Carolina General Statutes have been met; and

WHEREAS, the City Council has concluded and hereby declares that it is appropriate and desirable for the City of Charlotte to enter into the Agreement;

NOW, THEREFORE, BE IT ORDAINED by the City Council of the City of Charlotte, North Carolina that:

Section 1. The proposed Annexation Agreement between the City of Charlotte and the Town of Mint Hill is hereby approved and ratified and the Mayor of the City of Charlotte is directed to execute the Agreement on behalf of the City of Charlotte to become effective as provided therein.

Section 2. The approved Agreement is attached to this ordinance and is incorporated herein, and this ordinance and the Agreement shall be spread upon the minutes of this meeting.

Section 3. This approving ordinance shall take effect on August 1, 2014.

Adopted this 25th day of August, 2014.

CITY OF CHARLOTTE

By: _____

ATTEST:

City Clerk

APPROVED AS TO FORM:

City Attorney

3 Appointed By County Commission (Y)

3 Appointed By Mayor (M)

6 Appointed By City Council (C)

CHARLOTTE-MECKLENBURG COALITION FOR HOUSING

(12 Members)

Last Revised Date:

Membership - The Community based board to implement the ten year plan to end and prevent homelessness was approved by City Council at their May 24, 2010 meeting.

Initial terms shall be staggered and subsequent terms will be for three years. Members will serve no more than two consecutive full terms with initial terms counting as a full term.

Mayor shall appoint the first Chair who shall serve as Chair for three years. Appointment of Chair shall rotate between City, County and Foundation of the Carolinas.

City Council shall appoint representatives of the general community, affordable housing, donors, financial, real estate and legal communities. The Mayor shall appoint representatives of non-profit, corporate/economic development and faith-based groups. The County shall appoint representatives of public safety, education and human services. Ex-officio members shall be the Neighborhood and Business Services Director (City), Community Support Services Director (County) and the Charlotte Housing Authority CEO.

Responsibilities - Principal functions of the Board are to ensure implementation of the Ten Year Plan, which is mandated by HUD. Goals include facilitating safe and permanent housing for homeless families and individuals, encouraging intensive outreach and engagement and promoting housing stability for those most at risk of becoming homeless.

Legend:

AH	Affordable Housing
COM	Community
COR	Corporate/Economic Development
D-	Donor/philanthropic
ED	Education
FB	Faith Based
FI	Financial
HS	Human Services
L	Legal
NPO	Non-Profit Organization
PS	Public Safety
RER	Real Estate representative

Member Name	Appointed By	Legend	Dist	Appoint Date	Reappoint Date	Term	Exp. Date
* Chairman							
<u>Council</u>							
(R) David Jones W/M	C	L	1	6/14/2010	4/9/2012	3 yrs	06/30/2015
Dennis Boothe, Jr. B/M	C	AH	2	3/25/2013	5/12/2014	3 yrs	06/30/2017
Joanne Mazzaferro W/F	C	RER	7	4/22/2013		3 yrs	06/30/2016
Ken Szymanski W/M	C	COM	6	6/28/2010	4/9/2012	3 yrs	06/30/2015
Melanie Sizemore W/F	C	D-	1	4/23/2012	4/8/2013	3 yrs	06/30/2016
Nancy Crown W/F	C	FI	1	2/13/2012	5/12/2014	3 yrs	06/30/2017

County

Annabelle Suddreth W/F	Y	HS	1	7/6/2010	6/30/2013	3 yrs	06/30/2016
Joe Penner N/N	Y	PS	6	6/30/2011		3 yrs	06/30/2014
Lori Thomas W/F	Y	ED	1	7/6/2010	6/19/2012	3 yrs	06/30/2015

Mayor

Judy Schindler W/F	M	FB	2	8/11/2010	5/10/2011	3 yrs	06/30/2014
Michael Marsicano N/M	M	NPO	2	11/8/2010	5/7/2012	3 yrs	06/30/2015
Mike Rizer W/M	M	COR	1	8/11/2010	4/15/2013	3 yrs	06/30/2016

**CHARLOTTE-
MECKLENBURG
COALITION FOR HOUSING**

LEGAL REPRESENTATIVE

First Name:	Brandon
Last Name:	Lofton
City:	Charlotte
City Council District (Check your district at Locate My District)	7
Political Affiliation:	Democrat
Gender:	Male
Race/ Ethnic Background:	African American
Why are you interested in serving on these boards/ committees? (Max 400 characters)	Ending and preventing homelessness is one of the most pressing issues facing our community. As the region continues to grow, it is increasingly important to proactively address this issue. I am very interested in helping with this effort and would be honored to work with housing advocates and experts in crafting policy solutions.
Please describe any background or abilities that qualify you to serve on these boards/ committees. (Max 400 characters)	I have practiced law for 10 years, focusing on government finance for the last 7 of those years. I have also served on a number of community boards and initiatives. This professional and personal background provides me with a unique perspective regarding the issues facing our community and the legal aspects of addressing these issues.
List any boards you are currently serving on:	Council for Children's Rights, Levine Museum of the New South, Transit Funding Working Group
List any boards you have served on in the past:	Mecklenburg County Bar Foundation, Business Corridor Revitalization Steering Committee, Disparity Study Advisory Group, Small Business Opportunity Task Force
Current Employer:	Robinson, Bradshaw & Hinson, P.A.
Job Title:	Partner
Brief Description of Duties: (Max 400 characters)	I practice in the area of public finance. I assist and advise clients regarding tax-exempt municipal debt obligations. I regularly serve as bond counsel, underwriter's counsel and borrower's counsel to governmental units, nonprofit borrowers and underwriters.
Other Employment History: (Max 250 characters)	Associate at Ferguson Stein Chambers law firm
Education:	Graduate School
Has any formal charge of professional misconduct ever been sustained against you in any jurisdiction?	No
If yes, please explain complete disposition. (Max 250 characters)	
Do you have any personal or business interest that could create a conflict (either real or perceived) if appointed?	No
If yes, please explain conflict. (Max 250 characters)	

First Name:	Patrick
Last Name: ▼	McNeely
City:	Charlotte
City Council District (Check your district at Locate My District)	6
Political Affiliation:	Democrat
Gender:	Male
Race/ Ethnic Background:	Caucasian
Why are you interested in serving on these boards/ committees? (Max 400 characters)	I am interested in using my experience and knowledge to help in the delivery and maintenance of fair and equitable treatment of our citizens in need of affordable housing.
Please describe any background or abilities that qualify you to serve on these boards/ committees. (Max 400 characters)	I have been active in Charlotte addressing the issue of homelessness and affordable housing since 2001. I was elected by the City Council and served on the first Housing Trust Advisory Board for two terms, setting up guidelines and standards for partnering with local agencies, nonprofits and developers, as well as selecting proposed projects for presentation to the Council for funding approval.
List any boards you are currently serving on:	None
List any boards you have served on in the past:	Charlotte Housing Trust Fund Advisory Board 2001-2007 (Vice-Chair, 2006-2007) Charlotte-Mecklenburg Council on Homelessness 2005-2009
Current Employer:	Retired
Job Title:	None
Brief Description of Duties: (Max 400 characters)	
Other Employment History: (Max 250 characters)	Last full time employment as Senior Real Estate Services Attorney with the law firm of Cadwalader, Wickersham & Taft. Prior to that I was employed as an attorney in the North Carolina title insurance industry.
Education:	UNC Chapel Hill School of Law
Has any formal charge of professional misconduct ever been sustained against you in any jurisdiction?	No
If yes, please explain complete disposition. (Max 250 characters)	
Do you have any personal or business interest that could create a conflict (either real or perceived) if appointed?	No
If yes, please explain conflict. (Max 250 characters)	

4 Appointed By Mayor (M)
 8 Appointed By City Council (C)

HISTORIC DISTRICT COMMISSION - CHARLOTTE

(12 Members)

O

Last Revised Date:

Membership - One member shall represent the Charlotte-Mecklenburg Planning Commission and shall be recommended for appointment by that commission for a one year term. Each of the Historic districts - Fourth Ward, Plaza-Midwood, Dilworth, Wesley Heights and Hermitage Court shall be represented by one residential property owner (Council appointment). The membership will be expanded by one (a property owner) for each newly designated district. The Board of Directors of neighborhood association of each district shall recommend nominations for their position in compliance with the associations's by-laws, but such recommendations shall not be binding on the City Council.

On April 17, 2006, City Council approved Ordinance No. 3256-Z creating Hermitage Court Historical District. On May 17, 2010, City Council approved Ordinance No. 4419-Z, creating the Wilmore Historic District Overlay. The new historic district will be represented by one residential property owner who shall be appointed by the Mayor.

In addition, the Dilworth Historic District, because of its make-up, shall be represented by the operator of a business in that district.

If any of the district representatives ceases to be a property owner in the respective historic district, that appointee shall be permitted to continue in his position if more than fifty (50) percent of his term has been served.

A majority of the membership shall have demonstrated special interest, experience, or education in history, architecture, and or other relevant discipline; all must reside within the corporate limits of the City of Charlotte- both criteria required by State Statute. Terms are for three years and no member may serve on the Commission for more than two full consecutive terms.

Responsibilities - To ensure the preservation of any areas, structures, site and objects that are significant elements of the cultural, social, economic, political, or architectural history of Charlotte; to safeguard the heritage of the city through the preservation and conservation of historical areas for the education, pleasure, and enhancement of the residents of the City.

Legend:

A-L	At-Large
BOD	Business/Operator Dilworth
PLC	Planning Commission Representative
ROD	Resident/Owner/Dilworth
ROF	Resident/Owner/Fourth Ward
ROH	Resident/Owner/Hermitage Court
ROP	Resident/Owner/Plaza-Midwood
ROW	Resident/Owner/Wilmore
ROWH	Resident/Owner/Wesley Heights

Member Name	Appointed By	Legend	Dist	Appoint Date	Reappoint Date	Term	Exp. Date
* Chairman							
<u>Council</u>							
Belinda Corbus W/F	C	A-L	6	4/23/2012		3 yrs	06/30/2015
Dominick Ristaino W/M	C	BOD	1	6/22/2009	5/12/2014	3 yrs	06/30/2017
Donald Duffy W/M	C	A-L	4	4/26/2010	4/8/2013	3 yrs	06/30/2016

John Luke W/M	C	ROF	2	4/14/2014		Unexp	06/30/2016
(A) Lisa Yarbrough W/F	C	ROH	1	4/9/2012		3 yrs	06/30/2015
Rodric Lenhart W/M	C	ROWH	2	4/14/2014		Unexp	06/30/2016
Tamara Titus W/F	C	ROD	1	4/14/2014		Unexp	06/30/2016
Thomas Egan, III W/M	C	ROP	1	4/12/2010	4/8/2013	3 yrs	06/30/2016

Mayor

Debra Glennon W/F	M	A-L	1	5/12/2009	10/12/2012	3 yrs	06/30/2015
Mattie Marshall N/F	M	A-L	2	6/24/2013		3 yrs	06/30/2016
Michael Sullivan N/M	M	PLC	1	6/18/2014		1 yr	06/30/2015
Tim Bender N/M	M	ROW	3	3/11/2013	7/1/2013	3 yrs	06/30/2016

**HISTORIC DISTRICT
COMMISSION**

**HERMITAGE COURT
RESIDENT**

First Name:	Lisa
Last Name: ▼	Yarbrough
City:	Charlotte
City Council District (Check your district at Locate My District)	1
Political Affiliation:	Democrat
Gender:	Female
Race/ Ethnic Background:	Caucasian
Why are you interested in serving on these boards/ committees? (Max 400 characters)	I live in a Historic District and want to do my part to help protect our Historic neighborhoods in Charlotte.
Please describe any background or abilities that qualify you to serve on these boards/ committees. (Max 400 characters)	I have been serving on this Commission for the past two years and am re-applying as I had an attendance issue this summer.
List any boards you are currently serving on:	
List any boards you have served on in the past:	HDC
Current Employer:	self-employed
Job Title:	Fitness Instructor
Brief Description of Duties: (Max 400 characters)	Teach fitness classes for Jazzercise, Inc.
Other Employment History: (Max 250 characters)	
Education:	College
Has any formal charge of professional misconduct ever been sustained against you in any jurisdiction?	No
If yes, please explain complete disposition. (Max 250 characters)	
Do you have any personal or business interest that could create a conflict (either real or perceived) if appointed?	No
If yes, please explain conflict. (Max 250 characters)	

From: [Lisa Yarbrough](#)
To: [Hale, Khadya](#)
Subject: Letter to City Council
Date: Thursday, August 07, 2014 11:25:36 AM

Dear City Council Members,

I am writing you this letter to make you aware of my desire to be reappointed as the Commissioner on the HDC representing my street, Hermitage Court. I was unable to attend the last three HDC meetings, two of them due to family obligations and the last due to travel plans. I feel I have served for the past two and a half years with commitment and integrity, and would like to continue serving.

Thank you for your consideration.

Sincerely,

Lisa Yarbrough

13 Appointed By City Council (C)

7 Appointed By Mayor (M)

KEEP CHARLOTTE BEAUTIFUL

(20 Members)

Last Revised Date:

Membership - Appointments are for three-year terms and appointees may reside anywhere in Mecklenburg County. No member may serve more than two consecutive full terms.

Responsibilities - Coordinate and participate in neighborhood community improvement projects, Adopt-A-City Street, neighborhood recognition, the Great American Cleanup, and litter prevention programs. Promote partnership between citizens, businesses, and government to ensure a clean and healthy environment. Includes hands-on project work, primarily in the Spring and Fall.

Legend:

Member Name	Appointed By	Legend	Dist	Appoint Date	Reappoint Date	Term	Exp. Date
* Chairman							
<u>Council</u>							
Camille Cunningham W/F	C		3	7/22/2013		Unexp	06/30/2016
Dean Pawlowski W/M	C		6	4/27/2009	4/9/2012	3 yrs	06/30/2015
Dustin Prudhomme W/M	C		1	4/14/2014		Unexp	06/30/2015
(R) Hung Chau A/M	C		4	7/22/2013		Unexp	06/30/2015
(R) Jaclyn Blair W/F	C		3	7/22/2013		Unexp	06/30/2015
Kelley Hyland W/F	C		4	1/28/2013	4/8/2013	3 yrs	06/30/2016
Lawrence Ferri W/M	C		1	11/8/2010	4/9/2012	3 yrs	06/30/2015
(R) Mayada Hawkins B/F	C		3	4/14/2014	7/1/2014	3 yrs	06/30/2017
Michael Zytow W/M	C		4	1/13/2014		Unexp	06/30/2016
Russ Ferguson W/M	C		1	7/23/2012	4/8/2013	3 yrs	06/30/2016
Russell Adams W/M	C		1	7/22/2013	5/12/2014	3 yrs	06/30/2017
Vanessa Kenon-Hunt B/F	C		7	7/23/2012	5/12/2014	3 yrs	06/30/2017
Winston Sharpe, Jr. B/M	C		3	11/12/2012		3 yrs	06/30/2015
<u>Mayor</u>							
Ann Wood N/F	M		6	6/24/2013		Unexp	06/30/2015
Charles Jewett W/M	M		6	12/2/2013		Unexp	06/30/2015
Deborah Robinson W/F	M		1	6/17/2014		Unexp	06/30/2015
Joseph Franco W/M	M		1	12/2/2013	7/3/2014	3 yrs	06/30/2017
Robert Combs W/M	M		6	6/17/2014		3 yrs	06/30/2017
Samantha Pendergrass W/F	M		1	12/2/2013		3 yrs	06/30/2016
Vineta Pritchard B/F	M		4	6/17/2014		3 yrs	06/30/2017

First Name:	Maritza
Last Name: ▼	Adonis
City:	Charlotte
City Council District (Check your district at Locate My District)	6
Political Affiliation:	Independent
Gender:	Female
Race/ Ethnic Background:	Multi-Ethnic
Why are you interested in serving on these boards/ committees? (Max 400 characters)	I am interested in serving on these boards/committees for the following reasons: 1) I will be taking Administrative Law for Fall 2014 and would like to receive first-hand knowledge of local government operations; 2) I have newfound passion for the City of Charlotte; and 3) I would potentially love to serve on the Council one day.
Please describe any background or abilities that qualify you to serve on these boards/ committees. (Max 400 characters)	My former experiences serving on national boards, coordinating and implementing statewide initiatives and current enrollment in Administrative law, qualify me to serve on a Charlotte City Council board.
List any boards you are currently serving on:	American Bar Association-Law Student Division-Fourth Circuit Governor-Resolutions and Advocacy Co-Chair; National Black Law Student Association-Southern Region Pre-Law Director;
List any boards you have served on in the past:	United States Student Association-Southeast Regional Chair; Student National Medical Association-Board Member; AIDemocracy-Student Advisory Board Member; UNC Association of Student Governments-NC State Delegate; and NC State Provost Advisory Council for the Status of Women.
Current Employer:	Student at Charlotte School of Law
Job Title:	Rising 2L
Brief Description of Duties: (Max 400 characters)	Partaking in a genuine student-focus and practice-ready legal education that is challenging, exciting and motivating me to serve, lead and love my life simultaneously. Receiving professional training that is enhancing the collaborator, contemplator, innovator, leader and most of all free-thinker that I am and to play a leading role in the application and creation of law.
Other Employment History: (Max 250 characters)	
Education:	College
Has any formal charge of professional misconduct ever been sustained against you in any jurisdiction?	No
If yes, please explain complete disposition. (Max 250 characters)	
Do you have any personal or business interest that could create a conflict (either real or perceived) if appointed?	No
If yes, please explain conflict. (Max 250 characters)	

First Name:	joshua
Last Name:	arnold
City:	charlotte
City Council District (Check your district at Locate My District)	6
Political Affiliation:	Republican
Gender:	Male
Race/ Ethnic Background:	Caucasian
Why are you interested in serving on these boards/ committees? (Max 400 characters)	I believe that as a younger member on any of the committee I would be able to reach out to a more diverse group of individuals to make a change for the better to benefit the generations to come.
Please describe any background or abilities that qualify you to serve on these boards/ committees. (Max 400 characters)	Project Coordinator CSSGB, Practical Project Certified , PMI Member, MS Project Certified engineering - sustainability background-lead Served on political campaigns Namic- fundraising campaigns Nominated earlier for keep charlotte beautiful by previous district 6 council member
List any boards you are currently serving on:	Continuation of why I am interested: I believe that the work that keep charlotte beautiful does to provide a solution to our waste , recycling , and teaching the future youth about sustainability is a very worthwhile cause that cannot be overlooked. I also believe The Tree Advisory Commission goes in hand with keep charlotte beautiful as a volunteer organization that upholds the ordinances for our city's landscape and to keep pollution rates down I am familiar with these practices and have the energy to commit to these type of projects and also manage them as well as I am familiar with DOT, HDD, Boring etc from my profession.
List any boards you have served on in the past:	Continuation of why I am Interested: The community relations committee I have tried to several times written to all the county commissioners and without luck have not been able to obtain membership yet. I was introduced to this committee by a member Michael Tanck , I attend the meetings volunteer for events because I do believe in obtaining fair housing standards, and advocating as a younger member for mediation between police and our charlotteans and want to bridge the gap also on that cultural level of this committee.
Current Employer:	Time warner cable
Job Title:	Project Coordinator/Management
Brief Description of Duties: (Max 400 characters)	The primary role and focus of the Project Lead is to facilitate and drive the implementation of various types of projects and processes across the enterprise while coordinating efforts with all functional groups ensuring consistency and high quality results.

Other Employment History: (Max 250 characters)	Time Warner Business Class- Account Manager At&t- National small business spealist Wireless advocates- General Manager Home Depot- lead flooring supervisor Richardson and arnold commercial flooring - VICE PRESIDENT PUBLIC RELATIONS - CO OWNER
Education:	College
Has any formal charge of professional misconduct ever been sustained against you in any jurisdiction?	No
If yes, please explain complete disposition. (Max 250 characters)	
Do you have any personal or business interest that could create a conflict (either real or perceived) if appointed?	No
If yes, please explain conflict. (Max 250 characters)	

First Name:	Francene
Last Name: ▼	Greene
City:	Charlotte
City Council District (Check your district at Locate My District)	5
Political Affiliation:	Democrat
Gender:	Female
Race/ Ethnic Background:	African American
Why are you interested in serving on these boards/ committees? (Max 400 characters)	A city that is clean, provides quality aesthetics, and provides an open pathway for citizen involvement is foundational to improving quality of life, bringing new business, and maintaining a positive city profile. I would like to serve on the board and work with others interested in keeping Charlotte as one of the nation's best cities.
Please describe any background or abilities that qualify you to serve on these boards/ committees. (Max 400 characters)	I believe that my career of public service (former public health nurse in Mecklenburg County) and actively serving my neighborhood association (past president) demonstrates my ability and commitment to ensuring that Charlotte continues to thrive and be a great place to work, live and play.
List any boards you are currently serving on:	None.
List any boards you have served on in the past:	None.
Current Employer:	Veteran's Administration
Job Title:	Psychiatric/Mental Health Nurse (RN)
Brief Description of Duties: (Max 400 characters)	I provide mental health care management of Veterans in the primary care setting.
Other Employment History: (Max 250 characters)	Public Health Nurse - Charlotte, NC Patient Safety Officer- VA Medical Center, Salisbury, NC Pharmaceutical Territory Account Manager - Louisville, KY; Charlotte, NC
Education:	Graduate School
Has any formal charge of professional misconduct ever been sustained against you in any jurisdiction?	No
If yes, please explain complete disposition. (Max 250 characters)	
Do you have any personal or business interest that could create a conflict (either real or perceived) if appointed?	No
If yes, please explain conflict. (Max 250 characters)	

First Name:	Martin
Last Name: ▼	Joseph
City:	Charlotte
City Council District (Check your district at Locate My District)	2
Political Affiliation:	Independent
Gender:	Male
Race/ Ethnic Background:	African American
Why are you interested in serving on these boards/ committees? (Max 400 characters)	Having lived in Charlotte for nearly 16 years and seen this city transform before my eyes, I want to get more involved in the community from a civic viewpoint.
Please describe any background or abilities that qualify you to serve on these boards/ committees. (Max 400 characters)	I've operated my own business for 14 years and have form a number of local relationships with those in the Charlotte-Mecklenburg community. I understand the need for new ideas and to provide leadership to the community from which I make a living.
List any boards you are currently serving on:	Board Member, Kappa Foundation of Charlotte (Marketing Liaison)
List any boards you have served on in the past:	Board Member, Kappa Alpha Psi Fraternity (Charlotte Chapter). Regional Representative (North Carolina & Southern West Virginia), Kappa Alpha Psi Achievement Commission, Kappa Alpha Psi Fraternity. Central Piedmont Community College Computer Training Advisory Board (Past Member)
Current Employer:	TechnikOne
Job Title:	Partner
Brief Description of Duties: (Max 400 characters)	Digital marketing agency where I oversee business operations and creative execution for all client projects
Other Employment History: (Max 250 characters)	Capital markets auditor for NationsBank (now Bank of America)
Education:	College
Has any formal charge of professional misconduct ever been sustained against you in any jurisdiction?	No
If yes, please explain complete disposition. (Max 250 characters)	
Do you have any personal or business interest that could create a conflict (either real or perceived) if appointed?	No
If yes, please explain conflict. (Max 250 characters)	

First Name:	deborah
Last Name:	lee
City:	charlotte
City Council District (Check your district at Locate My District)	2
Political Affiliation:	Democrat
Gender:	Female
Race/ Ethnic Background:	multi-racial African-American,Caucasian,Cherokee
Why are you interested in serving on these boards/ committees? (Max 400 characters)	I relocated to Charlotte and was very active in the Richmond Virginia city Politics and was President of a Political organization dealing with Welfare Reform.I would like to be a part of the city in a positive way to better improve situations and have proof to that effect with my volunteerism in Richmond Virginia
Please describe any background or abilities that qualify you to serve on these boards/ committees. (Max 400 characters)	Served as President to a non-profit organization named March Forth In Richmond Virginia.I volunteer with my church Holy Comforter Episcopal Church with their outreach ministry and I also am on the Urban Ministry volunteer choir.
List any boards you are currently serving on:	Outreach Ministry Holy Comforter Episcopal Church
List any boards you have served on in the past:	President of March Forth Inc-Richmond Virginia Richmond Crusade for voters-District 8 Chair(position I acted as a city council member in the district on a volunteer basis and was liaison to the elected council member of district 8
Current Employer:	independent Insurance agent
Job Title:	insurance producer
Brief Description of Duties: (Max 400 characters)	sell group insurance to individuals and businesses
Other Employment History: (Max 250 characters)	former nurse graduated for the Medical College of Virginia 1982-nursing for 30 years
Education:	some college
Has any formal charge of professional misconduct ever been sustained against you in any jurisdiction?	No
If yes, please explain complete disposition. (Max 250 characters)	
Do you have any personal or business interest that could create a conflict (either real or perceived) if appointed?	No
If yes, please explain conflict. (Max 250 characters)	

First Name:	JOSHUA
Last Name: ▼	MIDDLETON
City:	CHARLOTTE
City Council District (Check your district at Locate My District)	2
Political Affiliation:	Republican
Gender:	Male
Race/ Ethnic Background:	Native American
Why are you interested in serving on these boards/ committees? (Max 400 characters)	I am keenly interested in serving on the Keep Charlotte Beautiful committee. I have significant experience in community service, volunteering, & landscaping. I want to make a positive difference in Charlotte's communities and preserve them as beautiful places to live while getting to know my neighbors. I am excited about the opportunity to become involved in a meaningful way and serve others.
Please describe any background or abilities that qualify you to serve on these boards/ committees. (Max 400 characters)	I have served in numerous community litter-pick up and beautification programs through my church. I have been involved in community cleanup through Interact-Rotary club. I have mentored at-risk middle schoolers through a partnership with UNC Chapel Hill. I am adept at coordinating and managing projects of varying scales, and enjoy interacting with both individuals, businesses and government.
List any boards you are currently serving on:	N/A
List any boards you have served on in the past:	N/A
Current Employer:	Citco Fund Services (USA) Inc.
Job Title:	Rollout Coordinator
Brief Description of Duties: (Max 400 characters)	I ensure that each of our 400+ external client's expectations are exceeded and troubleshoot any concerns. I coordinate and execute all product upgrades and work with intra-company senior executives, external clients and a wide variety of business teams to promote superior performance. I am also responsible for creating marketing materials highlighting our core competencies and product features.
Other Employment History: (Max 250 characters)	Business Analyst - Credit Suisse AG Project Manager - Tripstr Inc. Equity Research Analyst - H.S. Dreher Capital Management, Inc. Congressional Intern - U.S. House of Representatives (Howard Coble)
Education:	College
Has any formal charge of professional misconduct ever been sustained against you in any jurisdiction?	No
If yes, please explain complete disposition. (Max 250 characters)	
Do you have any personal or business interest that could create a conflict (either real or perceived) if appointed?	No
If yes, please explain conflict. (Max 250 characters)	

First Name:	Laura
Last Name: ▼	Sieckmann
City:	Charlotte
City Council District (Check your district at Locate My District)	5
Political Affiliation:	Republican
Gender:	Female
Race/ Ethnic Background:	Caucasian
Why are you interested in serving on these boards/ committees? (Max 400 characters)	I am an active member in my community and care deeply for the city of Charlotte. I would enjoy working with others to creatively identify and execute methods to improve Charlotte.
Please describe any background or abilities that qualify you to serve on these boards/ committees. (Max 400 characters)	I have a background in public relations in addition to years of experience volunteering for communities. I have also worked in communication for City Government in the past.
List any boards you are currently serving on:	
List any boards you have served on in the past:	
Current Employer:	Domestic Engineer
Job Title:	
Brief Description of Duties: (Max 400 characters)	
Other Employment History: (Max 250 characters)	
Education:	College
Has any formal charge of professional misconduct ever been sustained against you in any jurisdiction?	No
If yes, please explain complete disposition. (Max 250 characters)	
Do you have any personal or business interest that could create a conflict (either real or perceived) if appointed?	No
If yes, please explain conflict. (Max 250 characters)	

First Name:	Melvin
Last Name: ▼	Shaw
City:	Charlotte
City Council District (Check your district at Locate My District)	2
Political Affiliation:	Democrat
Gender:	Male
Race/ Ethnic Background:	African American
Why are you interested in serving on these boards/ committees? (Max 400 characters)	I am interested in serving on these boards because I want to be apart of helping the great city of Charlotte go beyond expectations.
Please describe any background or abilities that qualify you to serve on these boards/ committees. (Max 400 characters)	My Wife and I are currently Overseers of a local nondenominational church World Changers Church International. I want to leave a mark in this city and in peoples lives that will never be erased.
List any boards you are currently serving on:	n/a
List any boards you have served on in the past:	n/a
Current Employer:	Time Warner Cable
Job Title:	Direct Sales Representative
Brief Description of Duties: (Max 400 characters)	Door to Door residential sales of Cable,Internet, Home phone. Build customer relationships
Other Employment History: (Max 250 characters)	
Education:	College
Has any formal charge of professional misconduct ever been sustained against you in any jurisdiction?	No
If yes, please explain complete disposition. (Max 250 characters)	
Do you have any personal or business interest that could create a conflict (either real or perceived) if appointed?	No
If yes, please explain conflict. (Max 250 characters)	

First Name:	Regina
Last Name: ▼	Tisdale
City:	Chalotte
City Council District (Check your district at Locate My District)	1
Political Affiliation:	Democrat
Gender:	Female
Race/ Ethnic Background:	African American
Why are you interested in serving on these boards/ committees? (Max 400 characters)	Keep Chalotte Beautiful I love the out doors and when you can go to a park and see trees and flowers and people just enjoying the sun that's Beautiful. Bicycle Advisory I ride my offen and see other ride is wonderful we just need more places to ride and I want to help with that. Housing Appeals I served this before and because of work hours had to resign but I don't have that problem anymore.
Please describe any background or abilities that qualify you to serve on these boards/ committees. (Max 400 characters)	
List any boards you are currently serving on:	
List any boards you have served on in the past:	Housing Appeals
Current Employer:	Novant Healthcare
Job Title:	Release of Information Specialist
Brief Description of Duties: (Max 400 characters)	Copy medical records for Lawyers, Doctors and insurance companies as well as patients
Other Employment History: (Max 250 characters)	Medical Records Clerk, Patients Accounts Specialist
Education:	College
Has any formal charge of professional misconduct ever been sustained against you in any jurisdiction?	No
If yes, please explain complete disposition. (Max 250 characters)	
Do you have any personal or business interest that could create a conflict (either real or perceived) if appointed?	No
If yes, please explain conflict. (Max 250 characters)	

3 Appointed By Mayor (M)
 7 Appointed By City Council (C)

TREE ADVISORY COMMISSION

(10 Members)

Last Revised Date:

Membership - Appointments are for three years with service limited to two consecutive full terms. A majority of the membership should be residents of the City of Charlotte. Ten members are appointed by elected officials; the remaining two should be representatives of the Engineering & Property Management Department, who serve ex-officio, attending meetings when so requested by the secretary of the Commission.

Responsibilities - Review and make judgement upon variance requests for the Charlotte Tree Ordinance. Promote the preservation and enhancement of Charlotte's urban forest and landscape.

Legend:

Member Name	Appointed By	Legend	Dist	Appoint Date	Reappoint Date	Term	Exp. Date
* Chairman							
<u>Council</u>							
Alexander Vuchnich W/M	C		7	11/11/2013		3 yrs	12/13/2016
Ann Macon-Ellis W/F	C		1	11/24/2008	10/8/2012	3 yrs	12/13/2015
Fred Dodson, Jr. B/M	C		5	3/26/2012		3 yrs	12/13/2014
Joe Zuyus N/M	C		1	11/14/2011		3 yrs	12/13/2014
Matthew McLaren W/M	C		6	2/23/2009	11/14/2011	3 yrs	12/13/2014
Susan Tompkins W/F	C		1	11/23/2009	10/8/2012	3 yrs	12/13/2015
(R) Vincent Haney W/M	C		2	11/11/2013		3 yrs	12/13/2016
<u>Mayor</u>							
Debra Glennon W/F	M		1	12/1/2010	1/26/2012	3 yrs	12/13/2014
Janet Nelson W/F	M		1	12/1/2010	11/27/2013	3 yrs	12/13/2016
Oliver Sharman N/M	M		1	11/27/2013		3 yrs	12/13/2016

First Name:	joshua
Last Name:	arnold
City:	charlotte
City Council District (Check your district at Locate My District)	6
Political Affiliation:	Republican
Gender:	Male
Race/ Ethnic Background:	Caucasian
Why are you interested in serving on these boards/ committees? (Max 400 characters)	I believe that as a younger member on any of the committee I would be able to reach out to a more diverse group of individuals to make a change for the better to benefit the generations to come.
Please describe any background or abilities that qualify you to serve on these boards/ committees. (Max 400 characters)	Project Coordinator CSSGB, Practical Project Certified , PMI Member, MS Project Certified engineering - sustainability background-lead Served on political campaigns Namic- fundraising campaigns Nominated earlier for keep charlotte beautiful by previous district 6 council member
List any boards you are currently serving on:	Continuation of why I am interested: I believe that the work that keep charlotte beautiful does to provide a solution to our waste , recycling , and teaching the future youth about sustainability is a very worthwhile cause that cannot be overlooked. I also believe The Tree Advisory Commission goes in hand with keep charlotte beautiful as a volunteer organization that upholds the ordinances for our citys landscape and to keep pollution rates down I am familer with these practices and have the energy to committ to these type of projects and also manage them as well as I am familer with DOT, HDD, Boring etc from my profession.
List any boards you have served on in the past:	Conituation of why I am Interested: The community relations committee I have tried to several times written to all the county commissioners and without luck have not been able to obtain membership yet I was introduced to this committee my a member Michael Tanck , I attend the meeting volunteer for events because I do beleive in obtaining fair housing standards, and advocating as a younger member for mediation between police and our charloteans and want to bridge the gap also on that cultural level of this committee.
Current Employer:	Time warner cable
Job Title:	Project Coordinator/Management
Brief Description of Duties: (Max 400 characters)	The primary role and focus of the Project Lead is to facilitate and drive the implementation of various types of projects and processes across the enterprise while coordinating efforts with all functional groups ensuring consistency and high quality results.

<p>Other Employment History: (Max 250 characters)</p>	<p>Time Warner Business Class- Account Manager At&t- National small business spealist Wireless advocates- General Manager Home Depot- lead flooring supervisor Richardson and arnold commercial flooring - VICE PRESIDENT PUBLIC RELATIONS - CO OWNER</p>
<p>Education:</p>	<p>College</p>
<p>Has any formal charge of professional misconduct ever been sustained against you in any jurisdiction?</p>	<p>No</p>
<p>If yes, please explain complete disposition. (Max 250 characters)</p>	
<p>Do you have any personal or business interest that could create a conflict (either real or perceived) if appointed?</p>	<p>No</p>
<p>If yes, please explain conflict. (Max 250 characters)</p>	

First Name:	Tom
Last Name: ▼	Johnson
City:	Charlotte
City Council District (Check your district at Locate My District)	6
Political Affiliation:	Republican
Gender:	Male
Race/ Ethnic Background:	Caucasian
Why are you interested in serving on these boards/ committees? (Max 400 characters)	I am a NC registered forester and an arborist working for Duke Energy in the greater Charlotte area and would like to bring a utility arborist perspective to the Tree Advisory Commission.
Please describe any background or abilities that qualify you to serve on these boards/ committees. (Max 400 characters)	I am the former Senior Urban Forestry Specialist in the City of Charlotte's Engineering and Property Management Department. I worked in Land Development and while there helped to craft the current ordinance. Because of this past history I feel that I have a lot to offer the citizens of Charlotte and the board.
List any boards you are currently serving on:	
List any boards you have served on in the past:	I was an exofficio member of the Charlotte Tree Advisory Commission until I left the City for another job in September of 2013.
Current Employer:	Duke Energy
Job Title:	Piedmont Division Vegetation Management Specialist
Brief Description of Duties: (Max 400 characters)	I oversee tree work and customer relations related to powerline right of ways.
Other Employment History: (Max 250 characters)	
Education:	Graduate School
Has any formal charge of professional misconduct ever been sustained against you in any jurisdiction?	No
If yes, please explain complete disposition. (Max 250 characters)	
Do you have any personal or business interest that could create a conflict (either real or perceived) if appointed?	No
If yes, please explain conflict. (Max 250 characters)	

15 Appointed By County Commission (Y)

5 Recommended by City Council (C)

WASTE MANAGEMENT ADVISORY BOARD

(20 Members)

Last Revised Date:

Membership - The City Council is to recommend five (5) members for approval by the County Commission. Terms are for three years and appointees must be a resident of Mecklenburg County.

Responsibilities - Evaluate all decisions to construct additional waste-to-energy facilities in the future and consult and advise the City and County governing bodies on the merits and cost efficiencies of such decisions prior to the time they are made.

Legend:

Member Name	Appointed By	Legend	Dist	Appoint Date	Reappoint Date	Term	Exp. Date
* Chairman							
<u>Council</u>							
Anthony Morrison B/M	Y		6	10/1/2013		Unexp	07/13/2016
Frederick Hammermann N/M	Y		7	3/19/2013		Unexp	05/18/2016
Henry Antshel U/M	Y		5	4/14/2014		Unexp	09/21/2016
Martin Doss N/N	Y		7	12/17/2013	2/2/2014	Unexp	02/01/2017
RES/Christopher Capellini N/M	Y		6	12/21/2010	10/16/2012	3 yrs	11/05/2015
<u>County</u>							
Carl Terrell U/M	Y		6	6/4/2013		Unexp	02/28/2015
Connie Harris N/F	Y		5	9/6/2009	11/20/2012	3 yrs	09/30/2015
Elizabeth Donovan U/F	Y		1	6/3/2014		Unexp	06/30/2015
Ismael Sanchez H/M	Y		Y	5/15/2012	8/5/2014	3 yrs	08/31/2017
Jacqueline Levister B/F	Y		4	4/6/2010	3/31/2014	3 yrs	03/31/2017
Jeremy O'Brien N/N	Y		3		5/21/2013	3 yrs	06/30/2016
Kenneth Morris U/M	Y		Y	11/5/2013		1st	10/30/2016
Linda Ashendorf N/F	Y		5	1/20/2010	3/31/2014	3 yrs	03/31/2017
Louis Watts N/M	Y		Y	4/17/2012	2/19/2013	3 yrs	03/14/2016
Martin Sanford N/N	Y		3		11/15/2013	3 yrs	10/30/2016
Ollie Frazier W/M	Y		1	10/7/2008	10/19/2011	3 yrs	10/31/2014
Rita Plyler N/F	Y		5	9/1/2009	2/19/2013	3 yrs	03/14/2016
Steve Pepper W/M	Y		1	7/1/2008	5/21/2013	3 yrs	06/30/2016
William Harrison W/M	Y		3	2/1/2011	3/31/2014	3 yrs	03/31/2017

First Name:	howard
Last Name:	cohen
City:	Charlotte
City Council District (Check your district at Locate My District)	6
Political Affiliation:	Democrat
Gender:	Male
Race/ Ethnic Background:	Caucasian
Why are you interested in serving on these boards/ committees? (Max 400 characters)	concern about the environment
Please describe any background or abilities that qualify you to serve on these boards/ committees. (Max 400 characters)	Former attorney with US EPA in Washington, DC; former attorney with the RI Dept. of Environmental Management; previously served on waste advisory committee in Montgomery County, Maryland
List any boards you are currently serving on:	none
List any boards you have served on in the past:	none
Current Employer:	self employed
Job Title:	attorney
Brief Description of Duties: (Max 400 characters)	Semi retired attorney. I now only work as an arbitrator or mediator. Also approved to serve as Hearing Officer by the NC Dept. of Public Instruction on teacher discharge cases.
Other Employment History: (Max 250 characters)	Prior contract attorney with the City of Charlotte on environmental matters. Prior contract attorney with the Charlotte-Mecklenburg Police Department on ABC licensing and enforcement matters
Education:	Graduate School
Has any formal charge of professional misconduct ever been sustained against you in any jurisdiction?	No
If yes, please explain complete disposition. (Max 250 characters)	
Do you have any personal or business interest that could create a conflict (either real or perceived) if appointed?	No
If yes, please explain conflict. (Max 250 characters)	

First Name:	Jay D.
Last Name:	Winfrey
City:	Charlotte
City Council District (Check your district at Locate My District)	3
Political Affiliation:	Democrat
Gender:	Male
Race/ Ethnic Background:	African American
Why are you interested in serving on these boards/ committees? (Max 400 characters)	I feel like waste management, and recycling in particular, is one of the industries that will propel Charlotte into an even bigger metropolis of the South in coming years. Having an effective, cost reducing, and maybe even profitable system in place to handle our waste is of extreme importance.
Please describe any background or abilities that qualify you to serve on these boards/ committees. (Max 400 characters)	I'm President of a new Startup in Charlotte Called Big Recycling.
List any boards you are currently serving on:	n/a
List any boards you have served on in the past:	This is my first advisory board. However looking forward to the opportunity serve as an addition to the current board.
Current Employer:	Big Recycling
Job Title:	President
Brief Description of Duties: (Max 400 characters)	I serve as the President and Ceo of a Startup here in Charlotte, Big Recycling. I am responsible for the daily operations, marketing and management for this new endeavor. Serving in this capacity gives me ability to use day to day, real world experience on the Waste Management Advisory Board.
Other Employment History: (Max 250 characters)	Retail Management 11yrs Customer Service 8yrs Sales Trainer 5yrs
Education:	College
Has any formal charge of professional misconduct ever been sustained against you in any jurisdiction?	No
If yes, please explain complete disposition. (Max 250 characters)	
Do you have any personal or business interest that could create a conflict (either real or perceived) if appointed?	No
If yes, please explain conflict. (Max 250 characters)	

**RESOLUTION FIXING DATE OF PUBLIC HEARING ON QUESTION
OF ANNEXATION PURSUANT TO G.S. 160A-31**

TREVI VILLAGE AREA

WHEREAS, a petition requesting annexation of the area described herein has been received; and

WHEREAS, the City Council has by resolution directed the City Clerk to investigate the sufficiency of the petition; and

WHEREAS, certification by the City Clerk as to the sufficiency of the petition has been made;

NOW, THEREFORE, BE IT RESOLVED by the City Council of the City of Charlotte, North Carolina that:

Section 1. A public hearing on the question of annexation of the area described herein will be held in the Meeting Chamber of the Charlotte-Mecklenburg Government Center, 600 E. Fourth Street, Charlotte, N.C. at 7:00 p.m. on September 22, 2014.

Section 2. The area proposed for annexation is described as follows:

LEGAL DESCRIPTION

Parcel A

That certain parcel or tract of land situated, lying and being in the City of Charlotte, County of Mecklenburg, State of North Carolina and being more particularly described as follows:

Commencing at an existing NGS monument "Junk" having NC Grid NAD 83 coordinates of N: 582.106.57, E; 1,490,905.28, thence North 51°40'58" East a horizontal ground distance of 2033.41 feet to anew iron rod, situated at the intersection of the southeasterly margin of US Highway 29 (120' public right-of-way) as described in Deed Book 21291, Page 483 with the easterly line of the lands of the City of Charlotte as described in Deed Book 3952, Page 633 and shown as a 60' public right of way in Deed Book 3952, Page 637, also lying on the current City of Charlotte limits; all Deed and Map Books recorded in the Mecklenburg County Public Register of Deeds and being the Point of Beginning; thence along the aforesaid southeasterly margin of US Highway 29 and departing the current City of Charlotte limits for the following five courses and distances; 1) North 52°09'52" East a distance of 87.79 feet to a point; 2) North 51°10'38" East a distance of 326.32 feet to a point; 3) North 51°10'05" East a distance of 175.06 feet to a point; 4) North 51°08'40" East a distance of 474.14 feet to a point; 5) North 51°11'57" East a distance of 446.44 feet to a point; thence with a new line over, upon and through the subject property South 38°48'03" East a distance of 71.34 feet to a point, situated on the westerly line of the lands of Kathleen Troutman Amis as described in Deed Book 1413, Page 394; thence along the aforesaid westerly line for the following two (2) courses and distances; 1) South 17°31'27" West a distance of 333.85 feet to a point; 2) South 03°46'41" West a distance of 147.70 feet to a point, situated in the westerly line of the lands of Peggy Dean Love Taylor as described in Deed Book 2020, Page 313; thence along the westerly line of the aforesaid lands for the following seven (7) courses and distances; 1) South 10°33'19" East a distance of 270.70 feet to a point; 2) South 32°15'03" East a distance of 115.64 feet to an existing iron rod; 3) South 28°37'32" East a distance of 185.86 feet to a point; 4) South 35°46'02" East a distance of 79.80 feet to an existing iron pipe; 5) South

07°03'50" West a distance of 452.79 feet to an existing iron pipe; 6) South 11°15'38" East a distance of 189.14 feet to a point; 7) South 26°19'54" East a distance of 469.10 feet to an existing iron rod in an existing pipe, situated on the northwesterly line of the aforesaid lands of City of Charlotte also lying on the current City of Charlotte limits; thence along the aforesaid northwesterly line and along the current City of Charlotte limits for the following two (2) courses and distances; 1) South 85°40'03" West a distance of 540.21 feet to an existing iron rod; 2) South 51°20'04" West a distance of 298.35 feet to an existing iron rod, situated on the aforesaid easterly line of the lands of the City of Charlotte as described in Deed Book 3952, Page 633 and shown as a 60' public right of way in Deed Book 3952, Page 637 and being the terminus of the aforesaid public right-of-way; thence along the aforesaid easterly margin also along the current City of Charlotte limits for the following four (4) courses and distances; 1) with a curve along the arc of a curve to the right said curve having an arc length of 781.93 feet a radius of 2911.98 feet (chord bearing of North 29°49'26" West and chord distance of 779.59 feet) to an existing iron rod; 2) North 22°09'28" West a distance of 404.64 feet to an existing iron rod; 3) with a curve along the arc of a curve to the left said curve having an arc length of 456.33 feet a radius of 1585.52 feet (chord bearing of North 30°24'43" West and chord distance of 454.75 feet) to an existing iron rod; 4) North 39°15'03" West a distance of 8.98 feet to the Point of Beginning; Containing 1,877,978 square feet or 43.1125 acres, as shown on a survey prepared by R. B. Pharr & Associates, P.A. dated August 4, 2014 (Map File No. W-3916RM)(Project No. 81820).

Parcel B




That certain parcel or tract of land situated, lying and being in the City of Charlotte, County of Mecklenburg, State of North Carolina and being more particularly described as follows:

Commencing at an existing NGS monument "Junk: having NC Grid NAD 88 coordinates of N: 582.106.57, E: 1,490,905.28 thence North 52°00'21" East a horizontal ground distance of 1179.19 feet to an existing iron rod, situated at the intersection of the southeasterly margin of US Highway 29 (120' public right-of-way) as described in Deed Book 21291, Page 483 with the northwesterly corner of Map Book 7, Page 487, also lying on the current City of Charlotte limits; all Deed and Map Books recorded in the Mecklenburg County Public Register of Deeds and being the Point of Beginning; thence along the aforesaid southeasterly margin of US Highway 29 and departing the current City of Charlotte limits North 51°15'45" East a distance of 794.28 feet to a new iron situated on the westerly line of the lands of the City of Charlotte as described in Deed Book 3952, Page 633 and shown as a 60' public right of way in Deed Book 3952, Page 637 also lying on the current City of Charlotte limits; thence along the westerly line of the aforesaid property and westerly margin of a 60' public road and along the current City of Charlotte limits for the following five (5) courses and distances; 1) South 39°15'03" East a distance of 7.49 feet to an existing iron rod; 2) with a curve along the arc of a curve to the right said curve having an arc length of 440.08 feet a radius of 1525.52 feet (chord bearing of South 30°25'52" East and chord distance of 438.55 feet) to an existing iron rod; 3) South 22°09'28" East a distance of 404.63 feet to an existing iron rod; 4) with a curve along the arc of a curve to the left said curve having an arc length of 798.20 feet a radius of 2971.88 feet (chord bearing of South 29°49'33" East and chord distance of 795.80 feet) to an existing iron rod; 5) South 42°12'08" East a distance of 0.46 feet to an existing iron rod, situated at the terminus of the aforesaid 60' public right-of-way; thence continue along the northwesterly line of the City of Charlotte and along the current City of Charlotte limits, for the following three courses and distances; 1) South 51°12'34" West a distance of 609.84 feet to a new iron rod; 2) North 22°31'40" West a distance of 106.61 feet to a new iron rod; 3) North 01°25'48" East a distance of 117.38 feet to an existing iron rod, situated at the southeasterly corner of the aforesaid Map Book 7, Page 487; thence along the easterly line of the aforesaid Map Book 7, Page 487 and along the current City of Charlotte limits for the following four (4) courses and distances; 1) North 20°48'08" West a distance of 237.00 feet to a new iron rod; 2) North 04°39'33"

East a distance of 147.47 feet to a new iron rod; 3) South 51°14'39" West a distance of 161.53 feet to a new iron rod; 4) North 38°46'24" West a distance of 1091.81 feet to the Point of Beginning; Containing 1,021,399 square feet or 23.4481 acres, as shown on a survey prepared by R. B. Pharr & Associates, P.A. dated August 4, 2014 (Map File No. W-3916RM)(Project No. 81820).

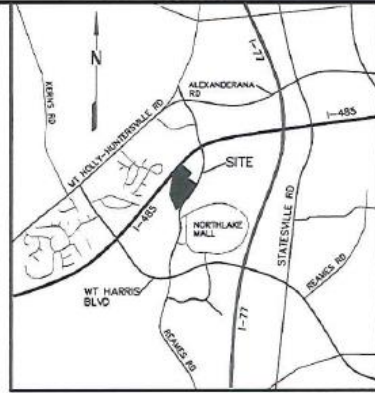
Section 3. Notice of the public hearing shall be published in the *Mecklenburg Times*, a newspaper having general circulation in the City of Charlotte, at least ten (10) days prior to the date of the public hearing.

LEGEND

-  PROPOSED ANNEXATION
-  CURRENT CITY LIMITS
-  TAX PARCEL LINE



Interstate 485



**ARROWOOD 77 ASSOCIATES
LIMITED PARTNERSHIP
DB 10033 PG 842
TAX PARCEL 025-103-01**

**METROLINA PROPERTIES
LIMITED PARTNERSHIP
DB 5809 PG 855
TAX PARCEL 025-081-23**

**METROLINA PROPERTIES
LIMITED PARTNERSHIP
DB 17474 PG 707
TAX PARCEL 025-103-02**

**N.C. DEPARTMENT
OF TRANSPORTATION
DB 14933 PG 646
TAX PARCEL 025-102-34**

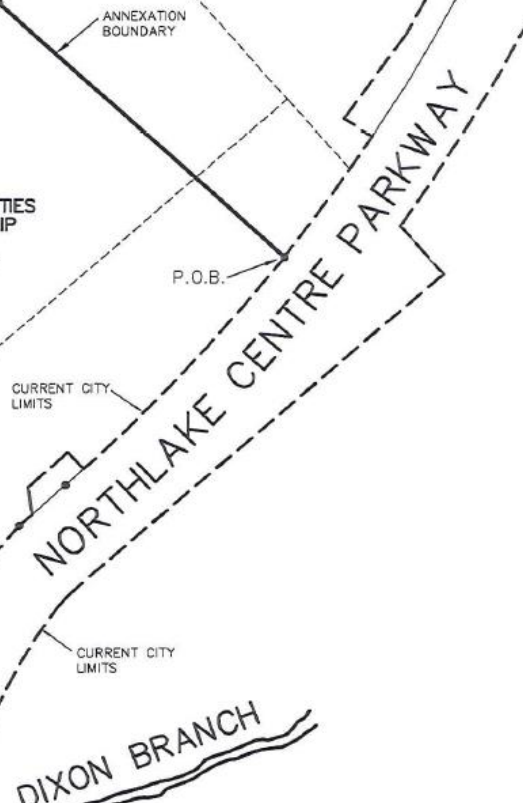
**N.C. DEPARTMENT
OF TRANSPORTATION
DB 14601 PG 215
TAX PARCEL 025-102-28**

**METROLINA PROPERTIES
LIMITED PARTNERSHIP
DB 17474 PG 711
TAX PARCEL 025-103-03**

**DERRICK N HOLT &
ANNE M HOLT
DB 18106 PG 219
TAX PARCEL 025-105-01**

**DERRICK N HOLT &
ANNE M HOLT
DB 3258 PG 585
TAX PARCEL 025-105-02**

**N.C. DEPARTMENT
OF TRANSPORTATION
DB 12841 PG 258
TAX PARCEL 025-105-03**



PRELIMINARY MAP: FOR REVIEW AND COORDINATION ONLY.



LONG CREEK TOWNSHIP
MECKLENBURG COUNTY, NORTH CAROLINA

ANNEXATION PLAT FOR:
CITY OF CHARLOTTE

SURVEY DATE(S):	7-14
PLAT DATE:	7-14
DRAWING SCALE:	1"=200'



139 CROSS CENTER RD #251 OFFICE 704-485-3291
DENVER, CO 80231 FAX 704-485-3282

**RESOLUTION FIXING DATE OF PUBLIC HEARING ON QUESTION
OF ANNEXATION PURSUANT TO G.S. 160A-31**

WOODFIELD NORTHLAKE CENTRE AREA

WHEREAS, a petition requesting annexation of the area described herein has been received; and

WHEREAS, the City Council has by resolution directed the City Clerk to investigate the sufficiency of the petition; and

WHEREAS, certification by the City Clerk as to the sufficiency of the petition has been made;

NOW, THEREFORE, BE IT RESOLVED by the City Council of the City of Charlotte, North Carolina that:

Section 1. A public hearing on the question of annexation of the area described herein will be held in the Meeting Chamber of the Charlotte-Mecklenburg Government Center, 600 E. Fourth Street, Charlotte, N.C. at 7:00 p.m. on September 22, 2014.

Section 2. The area proposed for annexation is described as follows:

LEGAL DESCRIPTION

All those certain tract of land lying and being in Long Creek Township, Mecklenburg County, North Carolina, and being more particularly described as follows:

BEGINNING at a point located on the westerly right-of-way margin of Northlake Centre Parkway (a variable width public right-of-way) as shown on plat recorded in Map Book 43 at Page 55) in the Mecklenburg County Registry, said point also being on the city limits line of the City of Charlotte and having N.C. NAD-83 Grid Coordinates (N: 589,890.7102 ft., E: 1,447,060.0790 ft.); thence with the arc of a circular curve to the right having a radius of 2,410.63 feet, an arc distance of 394.00 feet (Chord Bearing = S 43-12-32 W 393.56 feet) to a point; thence N 42-06-32 W 32.03 feet to a point; thence S 47-40-28 W 72.02 feet to a point; thence S 09-01-03 E 36.69 feet to a point; thence S 48-40-00 W 23.48 feet to a point; thence with the arc of a circular curve to the left having a radius of 743.61 feet, an arc distance of 171.34 feet (Chord Bearing = S 35-39-53 W 170.96 feet) to a point; thence N 60-56-16 W 47.08 feet to a point; thence S 25-14-33 W 105.35 feet to a point; thence S 14-02-11 W 101.38 feet to a point; thence S 82-30-52 W 31.66 feet to a point; thence S 11-52-25 W 38.74 feet to a point; thence S 79-30-34 E 12.38 feet to a point; thence S 49-20-14 W 110.85 feet to an existing #4 rebar; thence N 21-02-50 W 336.14 feet to an existing #5 rebar; thence N 20-53-12 W 381.34 feet to an existing #4 rebar; thence N. 30-32-19 W 6.23 feet to a planted stone; thence N. 10-11-58 E 569.64 feet to an existing #4 rebar located in the southwesterly margin of Interstate 485 (a variable width controlled access) (North Carolina Department of Transportation #R-2248D); thence along said variable width controlled access the following three (3) courses and distances: (1.) N 34-10-52 E 98.10 feet to an existing R/W monument; (2.) N 43-17-07 E 360.01 feet to an existing R/W monument; (3.) N. 39-47-04 E 117.48 feet to an existing #4 rebar; thence leaving said controlled access S 48-00-27 E 393.53 feet to an existing #4 rebar; thence S. 42-01-21 W 350.02 feet to an existing #4 rebar; thence with the arc of a circular curve to the right having a radius of 60.00 feet, an arc distance of 21.18 feet (Chord Bearing = S 58-05-31 E 21.07 feet) to an existing #4 rebar; thence S 47-58-39 E 516.12

feet to an existing # 4 rebar, the point and place of BEGINNING containing 18.664 acres more or less.

Section 3. Notice of the public hearing shall be published in the *Mecklenburg Times*, a newspaper having general circulation in the City of Charlotte, at least ten (10) days prior to the date of the public hearing.

ORDINANCE NO. _____

AN ORDINANCE TO AMEND ORDINANCE NUMBER 5405-X, THE 2014-2015 BUDGET ORDINANCE PROVIDING AN APPROPRIATION FOR URBAN SEARCH AND RESCUE TRAINING COURSES

BE IT ORDAINED, by the City Council of the City of Charlotte;

- Section 1. That the sum of \$175,000 is hereby estimated to be available from the U.S. Department of Homeland Security 2013 State Homeland Security Grant Program
- Section 2. That the sum of \$175,000 is hereby appropriated in the General Grant Fund:
2600-314000001-1100
- Section 3. That the existence of this project may extend beyond the end of the fiscal year. Therefore, this ordinance will remain in effect for the duration of the project and funds are to be carried forward to subsequent fiscal years until all funds are expended.
- Section 4. All ordinances in conflict with this ordinance are hereby repealed.
- Section 5. This ordinance shall be effective upon adoption.

Approved as to form:

City Attorney

ORDINANCE NO. _____

AN ORDINANCE TO AMEND ORDINANCE NUMBER 5405-X, THE 2014-2015 BUDGET ORDINANCE
APPROPRIATING \$483,916 IN 2014 JUSTICE ASSISTANCE GRANT FUNDS, FROM THE U.S.
DEPARTMENT OF JUSTICE, FUNDS ALLOCATED BASED ON CRIME RATES FOR THE JURISDICTION

BE IT ORDAINED, by the City Council of the City of Charlotte;

Section 1. That the sum of \$483,916 is hereby estimated to be available from the U.S. Department of Justice for funding of the 2014 Justice Assistance Grant (Funding Source 1100)

Section 2. That the sum of \$483,916 is hereby appropriated to the Public Safety Grant Fund 2600, JAG 2014 Grant Major Project 3050000084, to the following projects:

3050000085 - Patrol Overtime	\$249,937.00
3050000086 - Cadet Program	\$ 93,001.00
3050000087 - Crime Lab Overtime	\$ 20,000.00
3050000088 - Mecklenburg County	\$120,978.00

Section 3. That the existence of this project may extend beyond the end of the fiscal year. Therefore, this ordinance will remain in effect for the duration of the project and funds are to be carried forward to subsequent fiscal years until all funds are expended or the project is officially closed.

Section 4. All ordinances in conflict with this ordinance are hereby repealed.

Section 5. This ordinance shall be effective upon adoption.

Approved as to form:

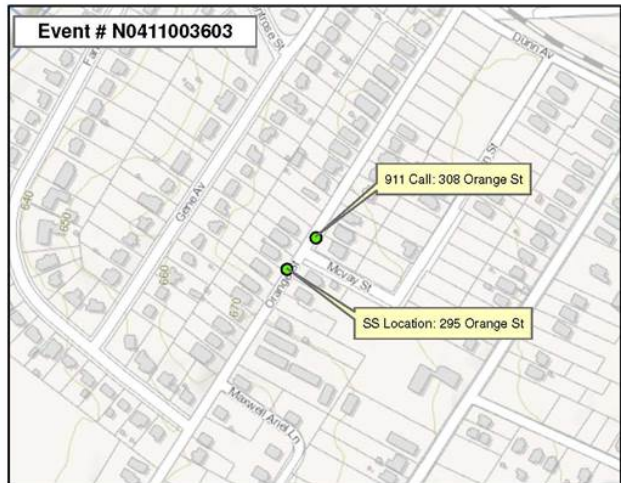
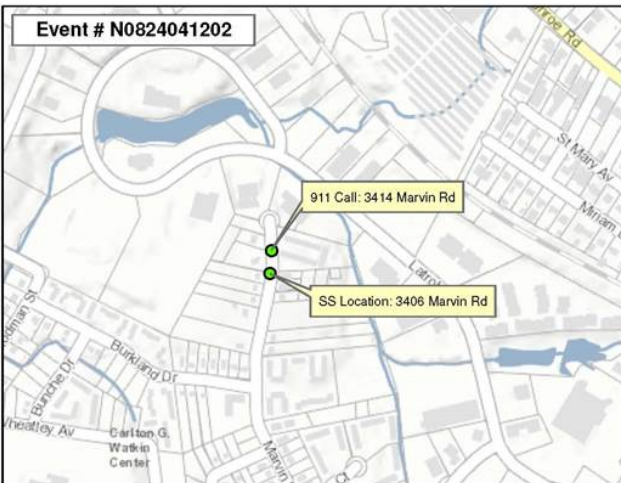
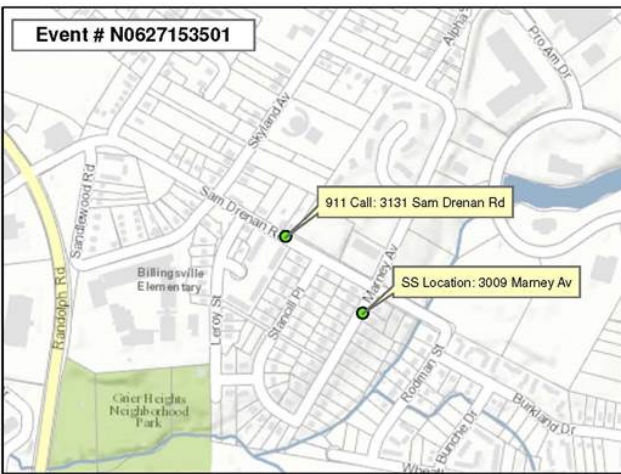
City Attorney

CMPD-Shot Spotter Evaluation August, 2014

In 2012, as a part of the preparations for the Democratic National Convention, the Charlotte Mecklenburg Police Department contracted with SST (ShotSpotter) to install a gunshot detection system in the Center City and, after the convention, in Grier Heights. ShotSpotter is a service provided by SST, Inc. that utilizes an array of acoustical sensors strategically placed throughout an area of coverage to detect sound waves produced by the firing of firearms. When the gunshot sounds are detected by the sensors, a number of actions are taken by the software running the system and the 24 hour staff dedicated to the call center at SST. The system will pinpoint the location of the sound to within a 25 meter area and the sound is recorded and analyzed by specific algorithms to determine that it is likely from a firearm. A technician at SST personally verifies the sound through the recording. All of this occurs within seconds of the system detecting the sounds so that the SST technician can electronically forward the location of the gunshots and the number of gunshots to CMPD Communications (911). Officers in the areas where ShotSpotter is installed are provided access to ShotSpotter's computer application which provides them the ability to see the specific location where the gunshot was detected on a map as well as a recording of the gunshot(s). This is a significant advantage to the officers in the field since the traditional method of call logging places the location of the incident at the next closest numbered address which may be some distance away. This technology places officers in a specific 25 meter area to conduct their investigations as opposed to the proverbial "needle in a haystack" search for evidence.

The screenshot displays the ShotSpotter Flex Alerts application interface. At the top, a red banner reads "SHOTS FIRED at 1234 Wisteria Dr." with a search bar to the right. The main content area is split into two panels. The left panel contains incident details: "26 rounds fired, stationery shooter; look for evidence in front of driveway in Northbound lane", "Occurred: 03:36:22", "Elapsed: +0:39", "Flex ID: 1234", "District: 1", "Beat: 3", "Latitude: 34.123456789", and "Longitude: -120.123456789". Below these details are input fields for "enter notes or comments here" and a chat button. The right panel shows an aerial map of a residential street intersection with a red 'M' marker at the location of the incident. The map includes navigation controls like "Road", "Aerial", "Bird's eye", "Labels", and "Zoom To". At the bottom, there are buttons for "Copy Incident Details (as text)" and "Close Incident". The footer shows the user is logged in as "ABCPolice" and the system is connected.

The process listed above is independent of a citizen calling 911 to report hearing shots fired near their home or business. Prior to the implementation of this technology, CMPD relied upon citizens calling 911 to report these incidents as the primary means to respond. Unfortunately, unless the citizen physically witnessed the incident or had some other specific information, the call was entered to have occurred at their address or an address on the street where they thought the shots occurred when, in fact, the incident occurred hundreds of feet away. For example, a citizen called from an address on Sam Drennan Street to report hearing two gunshots possibly from the Stencil Place area when ShotSpotter plotted the location at a specific location on Marney Avenue. Stencil Place in Grier Heights is over 500 feet long with multiple single family homes on it. The address ShotSpotter plotted on Marney Avenue is over 400 feet from the closest intersection with Stencil Place. In another example a citizen called 911 from an address on Chestnut Lake Road to report hearing thirteen gunshots with no other location information. ShotSpotter plotted the actual location a half a mile away from Chestnut Lake Road on Snow Lane.



ShotSpotter enhances the response of CMPD officers to violent crimes by providing accurate information independent of 911 calls. In many areas with a high incidence of violent crime, citizens are reluctant to call 911 to report crimes for fear of reprisal. If Police relied on 911 alone in these types of incidents, there would be many that CMPD would never be aware of. In the three areas where ShotSpotter is installed, the system has identified 967 incidents of possible gunfire for CMPD officers to

investigate. During the same time period and in the same areas, citizens have called 911 a total of 789 times to report gunfire, a difference of 178 incidents.

CMPD views ShotSpotter as another tool for law enforcement to use in fighting violent crime. This investigative enhancement provides CMPD with the opportunity to locate victims and evidence, gather intelligence, identify crime patterns and develop strategies to reduce crime.

CMPD is very cautious in its data analysis to not look specifically at the number of arrests made for someone shooting a weapon detected by ShotSpotter. This technology allows CMPD to dispatch officers to specific areas within violent crime hotspots to conduct investigations and gather intelligence on where weapons are possessed and used. This assists patrol divisions in developing strategic plans to address the crime problems and the people responsible. The majority of arrests made from ShotSpotter alerts are not for firing a weapon but are for possessing one concealed, possessing drugs, having outstanding warrants or other unrelated charges. These arrests take potential violent offenders out of play in these violent crime areas which helps to reduce crime.

Due to the way reports are created and cataloged, it is difficult to quantify all the arrests associated with ShotSpotter responses. If an officer makes a drug or other type of arrest as opposed to a shooting charge, he may create an additional investigative report that does not tie back to the original ShotSpotter incident. The original response is what caused the officer to investigate the person he arrested but there are many times the connection with Shot Spotter is not made in the report, thus making the numbers somewhat difficult to extract. There have been at least 52 investigative reports generated and at least 13 arrests; 5 shooting victims located; 6 guns recovered, 2 of which were stolen; and at least 6 cases where drugs were involved. 238 cartridge casings were located that can now be compared to those found in other criminal cases and potentially linked through forensic examination

Listed below are the cities served by ShotSpotter with notes indicating those who have chosen to expand and/or not renew. Major cities and other NC cities have been highlighted.

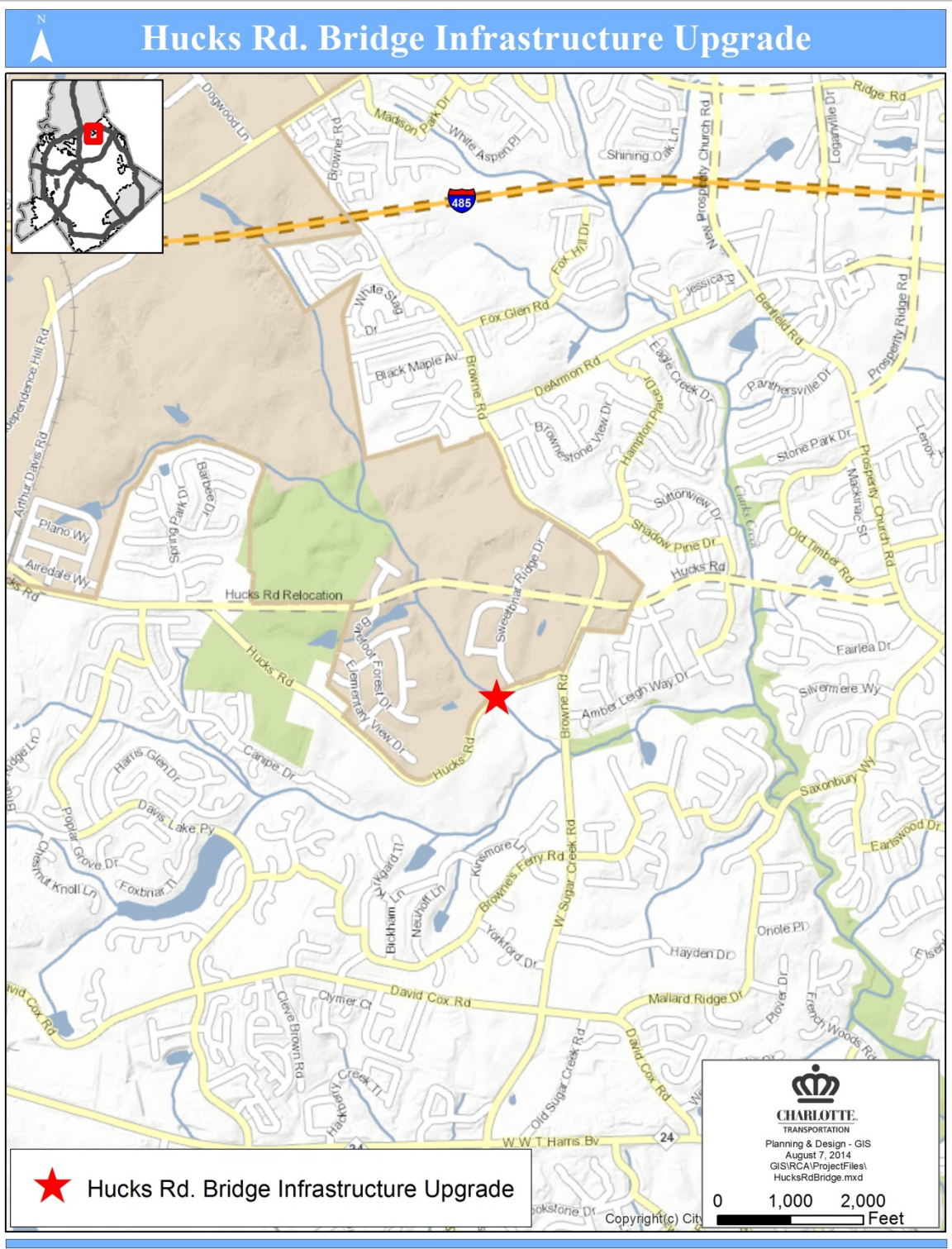
Customer	Renewed or Renewal in process	Expansions	No	Notes
Atlantic City	x			
Baton Rouge	x			
Bell Gardens	x			
Boston	x	x		
Brockton	x			
Camden	x	x		
Canton, OH	x			
Charlotte	x	x		
Chicago	x			
East Chicago	x			

East Palo Alto	x			
Fall River	x			
Gary			x	Severe financial issues, and change in leadership
Glendale	x			
Hartford	x			
Hempsted	x			
Jefferson Parish	x	x		
Kansas City	x			
Miami	x			
Miami Gardens	x			
Milwaukee	x	x		
Minneapolis	x	x		
New Bedford	x			
New Haven	x			
Oakland	x	x		
Omaha	x	x		
Palm Beach County	x			
Paterson	x	x		
Paterson Housing Authority	x			
Peoria	x			
Pittsburgh, PA	x			
Plainfield,NJ	x			Actively looking for funding to pay for renewal.
Prince George's County	x			
Puerto Rico Housing	x	x		
Quincy, WA			x	Gunfire activity too low to justify cost of renewing.
Richmond	x			
Riviera Beach	x			
Rochester	x			
Rocky Mount	x			
Saginaw			x	Severe financial issues, down to 60 officers, Chief looking for funding to keep program going.
San Francisco	x	x		
San Pablo	x			
South Bend	x			
Springfield	x	x		Renewal in process
St. Louis	x			Renewal in process

Suffolk	x			
Trenton	x	x		Just renewed and working on expansion.
US Virgin Islands	x			
Wilmington, DE	x			
Wilmington, NC	x	x		
Worcester, MA	x			
Yonkers	x			Renewal in process

We have also just learned that the New York City Police Department is planning a two-year trial usage of Shot Spotter.

In conclusion, CMPD believes that ShotSpotter is another significant piece of technology to use in investigating and reducing criminal activity. It provides information on firearms related incidents that we might not otherwise obtain and facilitates the department's ability to respond and investigate in a timely manner.



**RESOLUTION PASSED BY THE CITY COUNCIL
OF THE CITY OF CHARLOTTE, NORTH CAROLINA ON AUGUST 25, 2014**

A motion was made by _____ and seconded by _____ for the adoption of the following Resolution, and upon being put to a vote was duly adopted:

WHEREAS, this Municipal Agreement is to provide for infrastructure upgrades associated with the Hucks Road Bridge Replacement; and,

WHEREAS, the NCDOT is replacing the bridge as part of their replacement program; and,

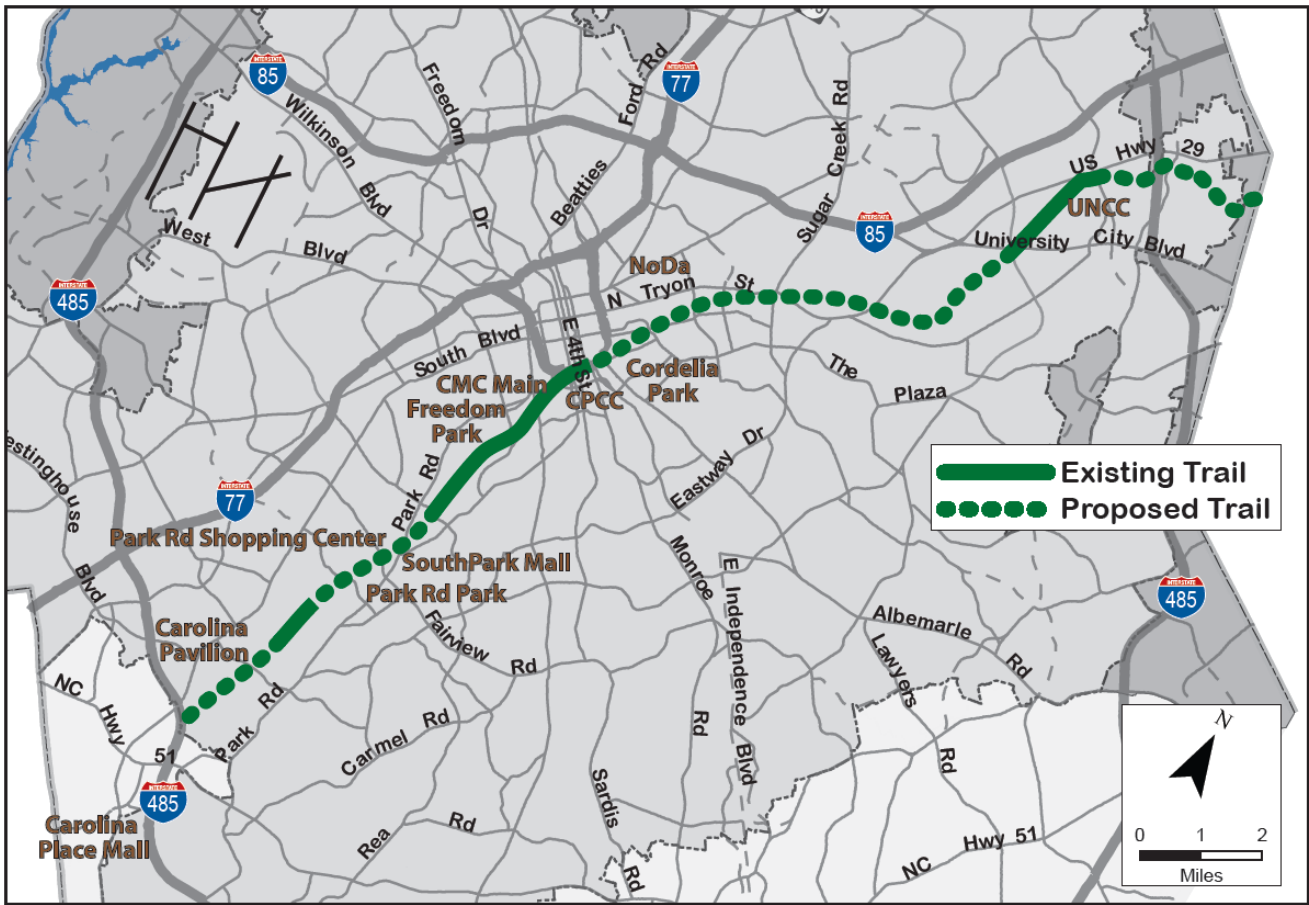
WHEREAS, the City will reimburse the NCDOT an estimated cost of \$208,100 for the infrastructure upgrades; and,

WHEREAS, The City Manager is authorized to sign a supplemental agreement for the cost differential if actual costs exceed NCDOT's estimated amount; and,

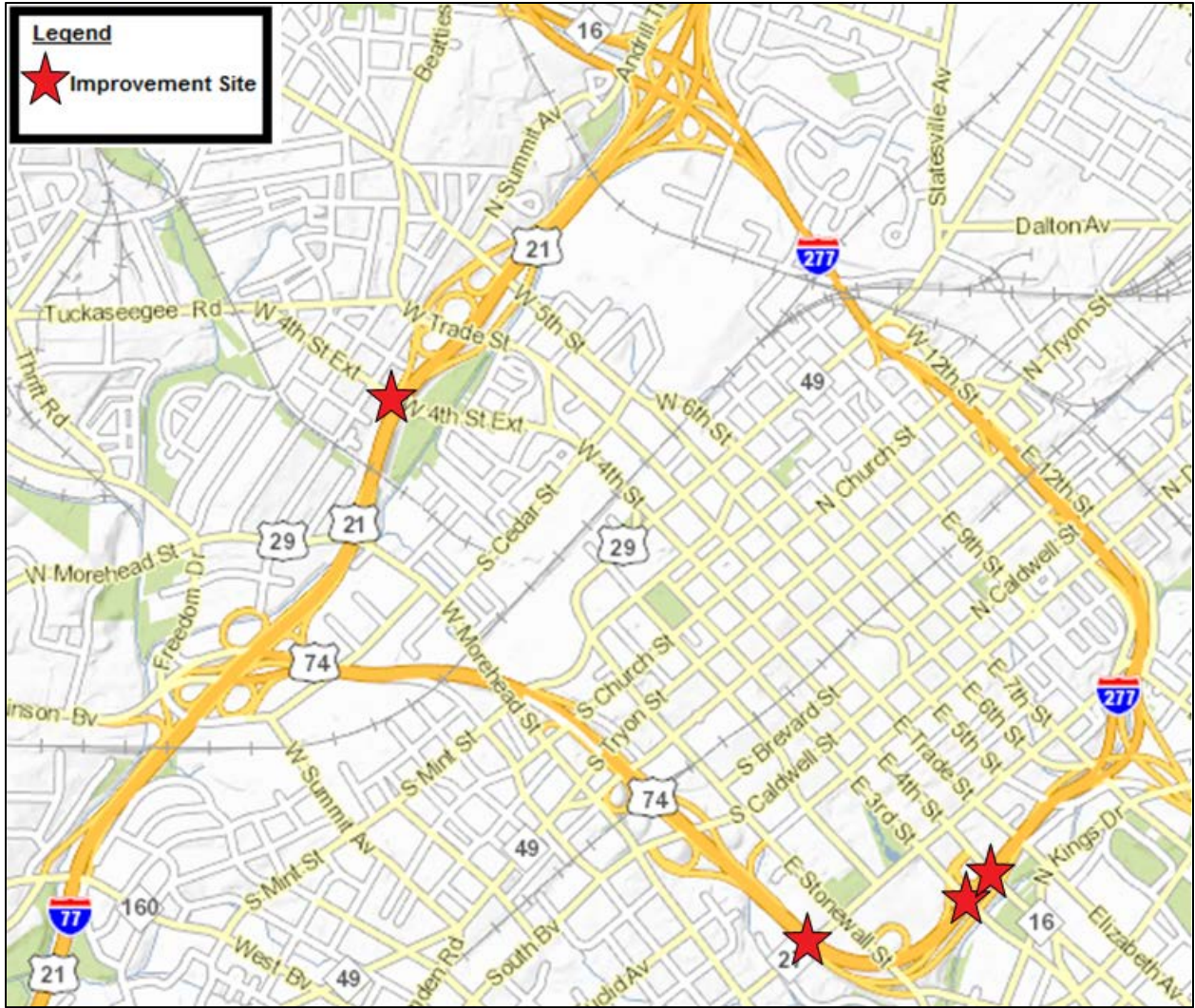
WHEREAS, the format and cost sharing philosophy is consistent with past municipal agreements; and,

WHEREAS, the City Manager and City Clerk are hereby empowered to sign and execute the Agreement with the North Carolina Department of Transportation.

NOW, THEREFORE, BE IT RESOLVED that the Municipal Agreement between the North Carolina Department of Transportation and the City of Charlotte Department of Transportation is hereby formally approved by the City Council of the City of Charlotte.



Location Map: Cross-Charlotte Multi-Use Trail (Council Districts 1, 4, and 6)




Location Map: Over/Underpass Improvements (Council Districts 1 and 2)

To the north is Second Ward, also known as

BROOKLYN

Charlotte's leading African American business and residential district in the early 20th century.

Largely demolished by "urban renewal" in the 1960s.



Physician J.T. Williams, 1898

*Photo Credit: Carolina Room, Charlotte
Mecklenburg Public Library*



A.M.E. Zion Publication House

*Photo Credit: Carolina Room, Charlotte
Mecklenburg Public Library*



S. Brevard Street, Dr. J.T. Williams house left, Grace
A.M.E. Zion Church and M.I.C. office building at right


*Photo Credit: Carolina Room, Charlotte
Mecklenburg Public Library*

To the south is the neighborhood of

DILWORTH

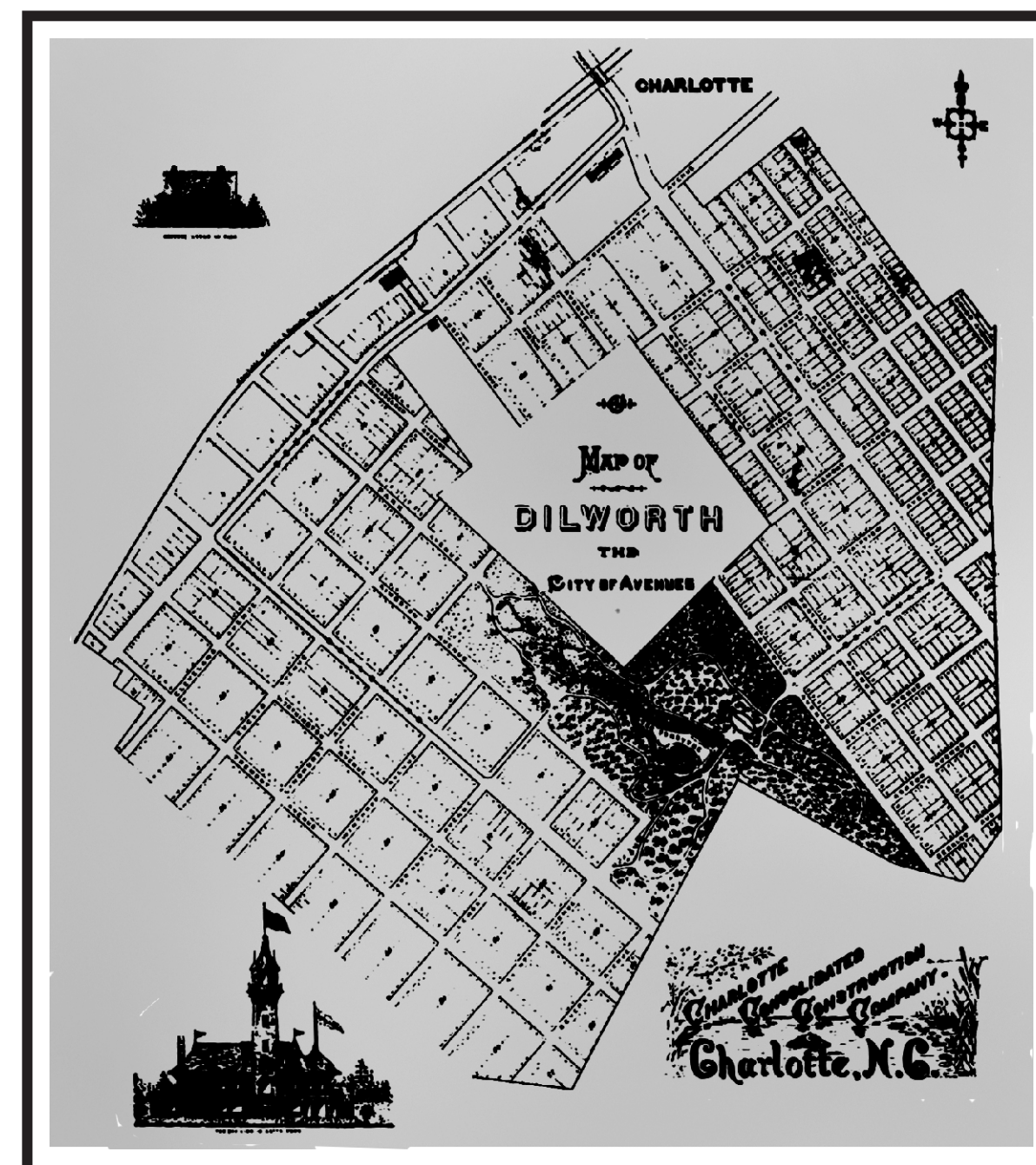
Begun in 1891 as Charlotte's first streetcar suburb.

Expanded in 1911 by the renowned
Olmsted Brothers.




Edward Dilworth Latta

Photo Credit: North Carolina Historical Review



Original Proposal for Dilworth, 1891

Photo Credit: Carolina Room,
Charlotte Mecklenburg Public Library



Dilworth & Latta Park Streetcar

Photo Credit: Jim Lockham, Charlotte Trolley

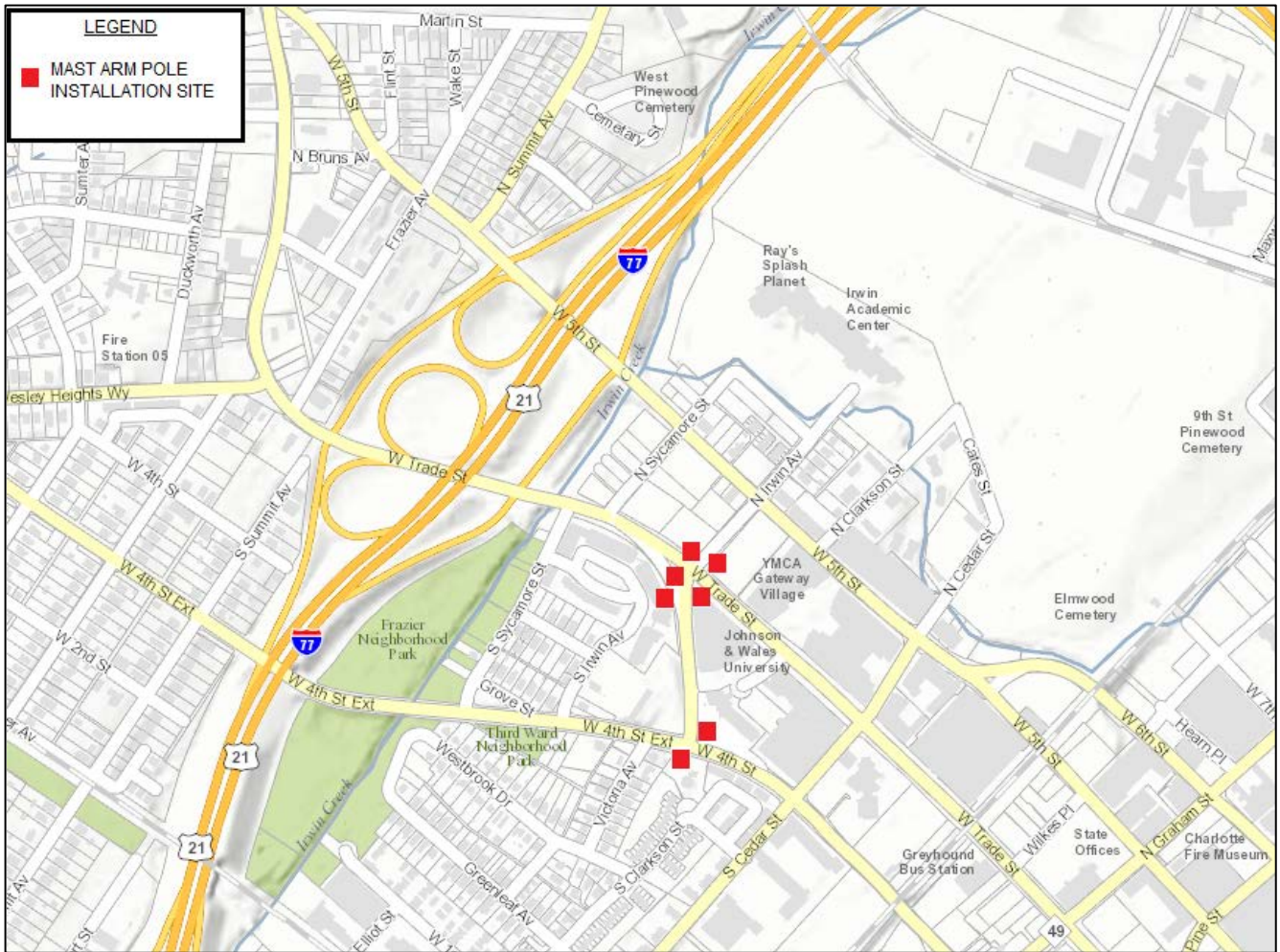


Location Map: Hope Valley - Oak Forest Neighborhood Improvements

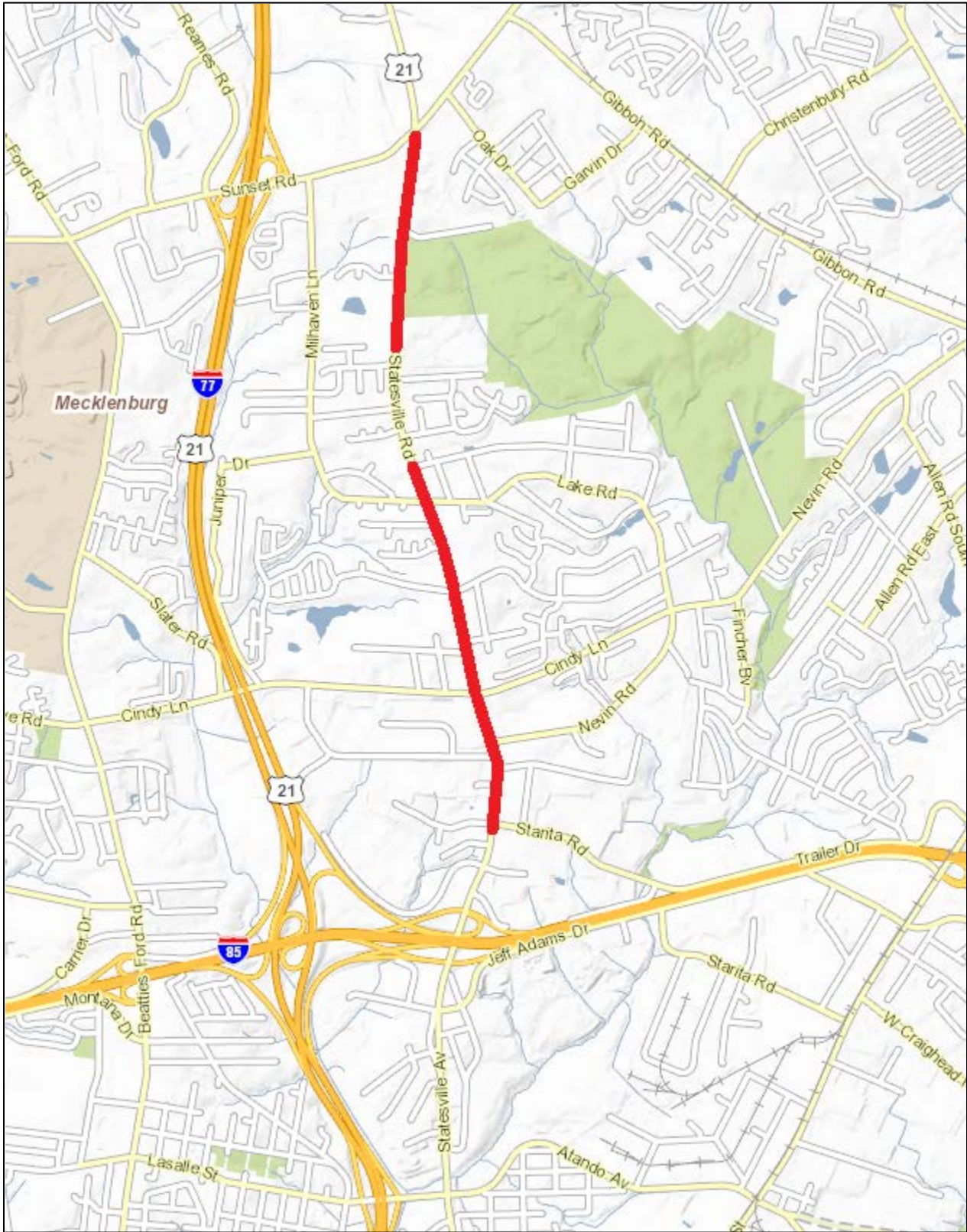
(Council District 1)



Location Map: East Forest Neighborhood Improvements, Phase 2 (Council District 5)

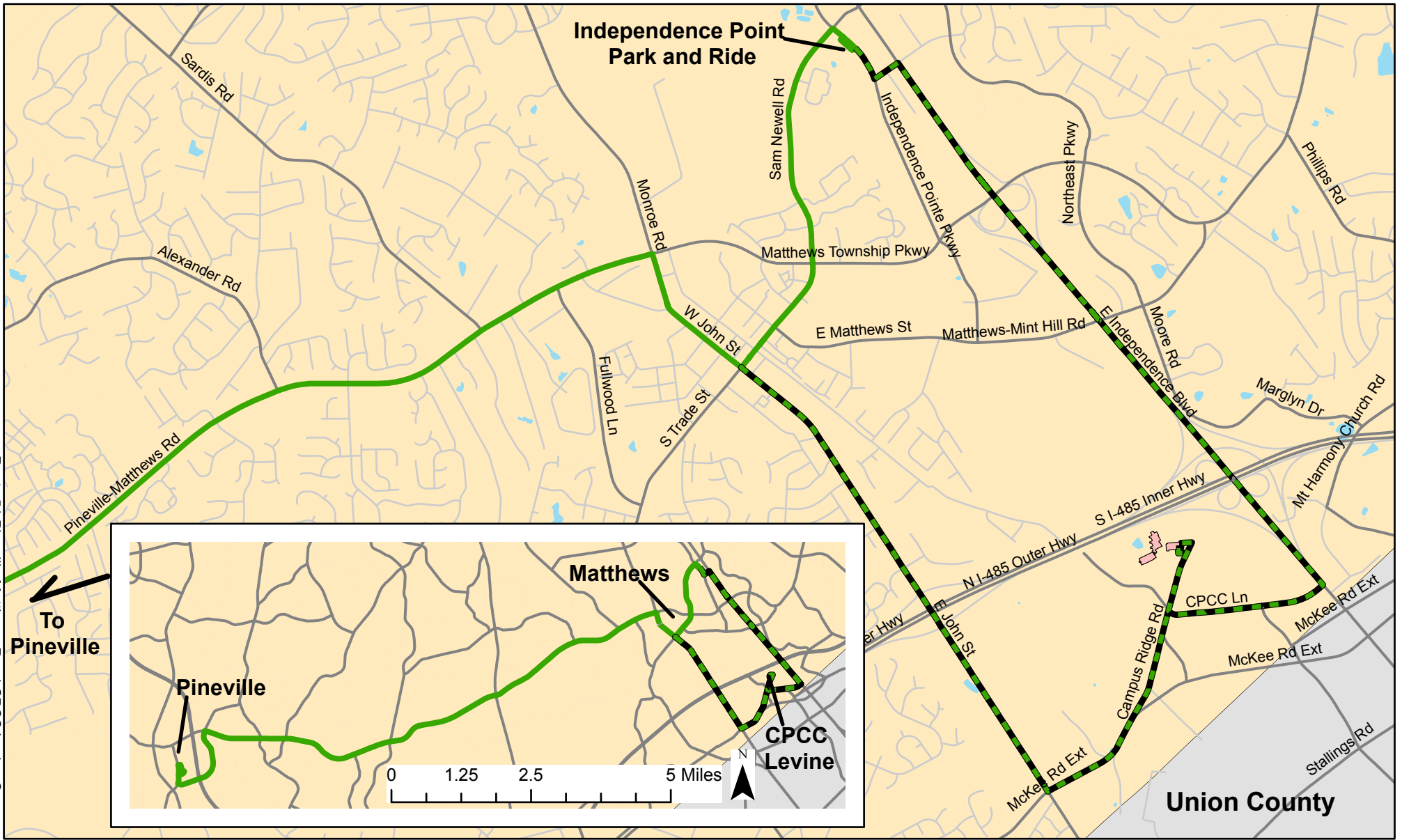


Location Map: Mast Arm Pole Installation by Duke Energy (Council District 2)

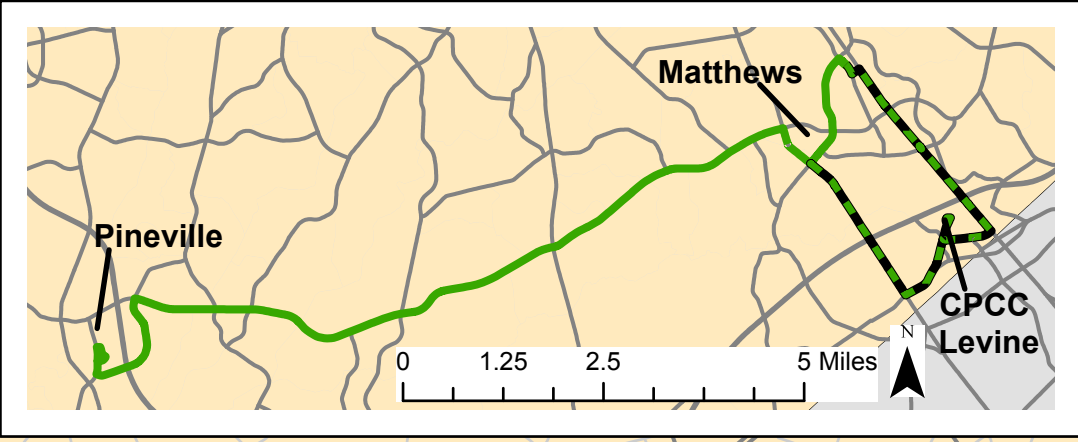


Location Map: Statesville Road Widening (Council District 2)

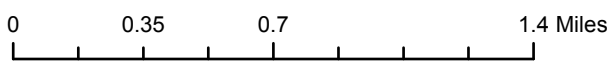
Route 51 Pineville-Matthews Road CPCC Levine Campus Routing Proposal



Route 51 Pineville-Matthews Road CPCC Levine Campus Routing Proposal.pdf



- Pineville-Matthews Road
- CPCC Levine Routing
- CPCC_Levine
- Charlotte Streets



RESOLUTION

RESOLUTION PASSED BY THE CITY COUNCIL OF THE CITY OF CHARLOTTE, NORTH CAROLINA
ON AUGUST 25, 2014

A motion was made by _____ and seconded by _____ for
the adoption of the following Resolution and upon being put to a vote was duly adopted:

WHEREAS, the City of Charlotte owns the Above-Ground Storage Tank and Fuel Pumps located
at its North Davidson Bus Facility; and

WHEREAS, North Carolina General Statute §160A-280 authorizes a city to donate personal
property that the governing board deems to be surplus, obsolete, or unused to another
governmental unit (as defined in N.C.G.S. §160A-274(a)); and

WHEREAS, North Carolina General Statute §160A-274(a) defines a governmental unit as “a
city, county, school administrative unit, sanitary district, fire district, the State, or any other
public district, authority, department, agency, board, commission, or institution”; and

WHEREAS, the City Manager has recommended that the Above-Ground Storage Tank and Fuel
Pumps (the “Property”) be declared as unused; and

WHEREAS, the City Manager recommends that the Property be donated to the Charlotte-
Mecklenburg Schools; and

WHEREAS, the City gave public notice of the proposed donation at least five (5) days prior to
the adoption of this resolution.

NOW, THEREFORE, BE IT RESOLVED by the Charlotte City Council that the Property is
declared unused and that the City Manager or his designee is authorized to donate such
Property to the Charlotte-Mecklenburg Schools.

RESOLUTION

RESOLUTION PASSED BY THE CITY COUNCIL OF THE CITY OF CHARLOTTE, NORTH CAROLINA
ON AUGUST 25, 2014

A motion was made by _____ and seconded by _____ for
the adoption of the following Resolution and upon being put to a vote was duly adopted:

WHEREAS, the City of Charlotte owns the Trucks installed on Trolley Car 85; and

WHEREAS, North Carolina General Statute §160A-280 authorizes a city to donate personal property that the governing board deems to be surplus, obsolete, or unused to another governmental unit (as defined in N.C.G.S. §160A-274(a)); and

WHEREAS, North Carolina General Statute §160A-274(a) defines a governmental unit as "a city, county, school administrative unit, sanitary district, fire district, the State, or any other public district, authority, department, agency, board, commission, or institution"; and

WHEREAS, the City Manager has recommended that the two (2) Trolley Car 85 Wheel Assemblies (the "Property") be declared as unused; and

WHEREAS, the City Manager recommends that the Property be donated to the Charlotte-Mecklenburg Historic Landmarks Commission; and

WHEREAS, the City gave public notice of the proposed donation at least five (5) days prior to the adoption of this resolution.

NOW THEREFORE, be it resolved, by the Charlotte City Council that the Property is declared unused and that the City Manager or his designee is authorized to donate such Property to the Charlotte-Mecklenburg Historic Landmarks Commission.

ORDINANCE NO. _____

AN ORDINANCE TO AMEND ORDINANCE NUMBER 5405-X, THE 2014-2015 BUDGET ORDINANCE PROVIDING AN APPROPRIATION OF \$584,685 FOR BARRY DRIVE ROADWAY IMPROVEMENTS

BE IT ORDAINED, by the City Council of the City of Charlotte;

- Section 1. That the sum of \$584,685 is hereby appropriated from the Aviation Discretionary Fund for the contracts with Blythe Development Co. (\$567,987) and Summit ECS, Inc. (\$16,698)
- Section 2. That the sum of \$584,685 is hereby appropriated in the Aviation Community Investment Plan Fund 6070-4020905602-6000 (Fund/Project Numbe/Fund Source)
- Section 3. That the existence of this project may extend beyond the end of the fiscal year. Therefore, this ordinance will remain in effect for the duration of the project and funds are to be carried forward to subsequent fiscal years until all funds are expended or the project is officially closed.
- Section 4. All ordinances in conflict with this ordinance are hereby repealed.
- Section 5. This ordinance shall be effective upon adoption.

Approved as to form:

City Attorney

Remote Rental Car Storage Facility

0 225 450 900
Feet



Remote Rental Car
Storage Facility

N I-85 Hy

Barry Dr

Wilkinson Bv

Little Rock Rd

Marshall Av

Rodwell Rd

Melody Ln

Moores Park Dr

Larry Dr

Galton Ln

Lee St

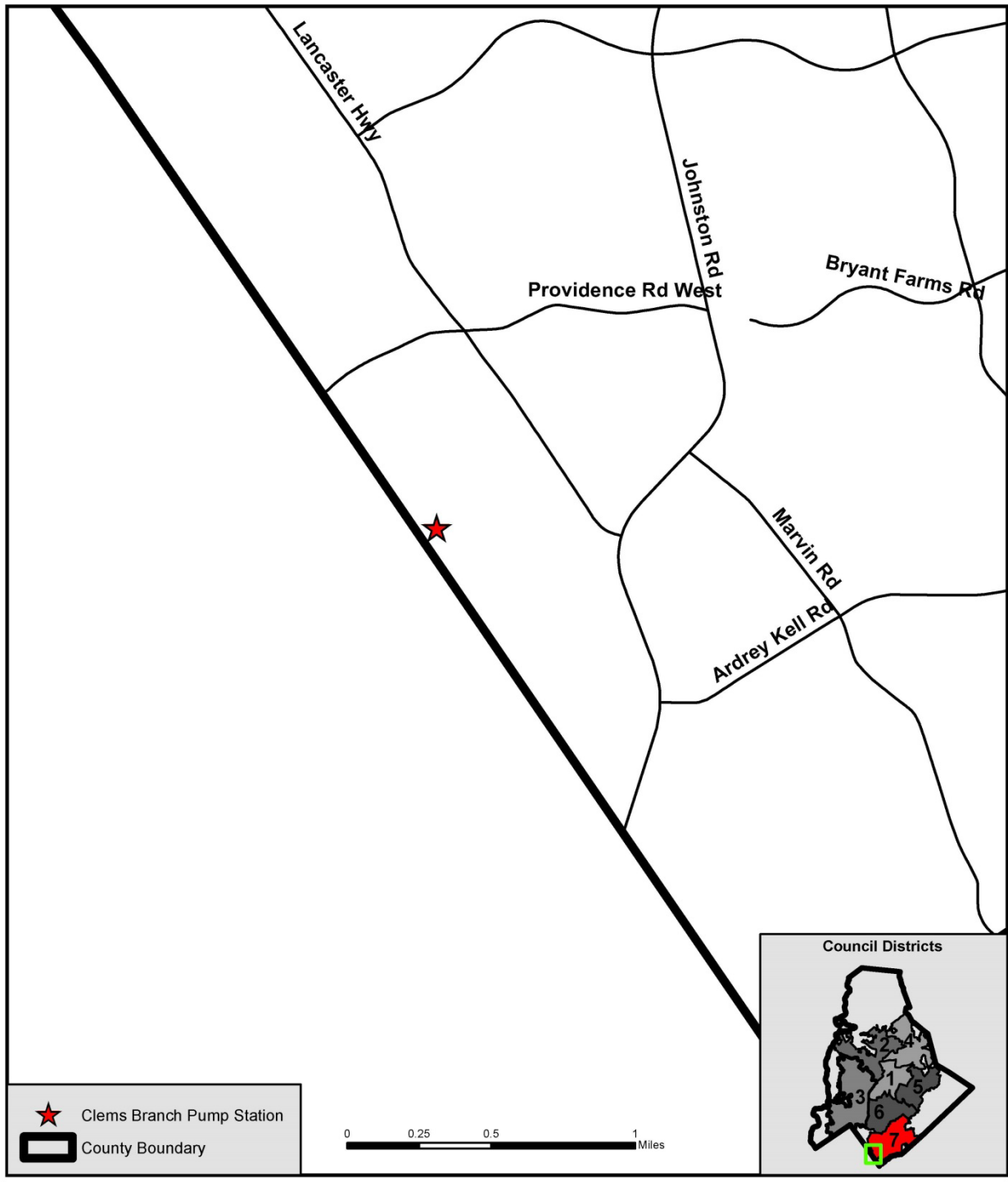
Business Center Dr

Keeter Dr

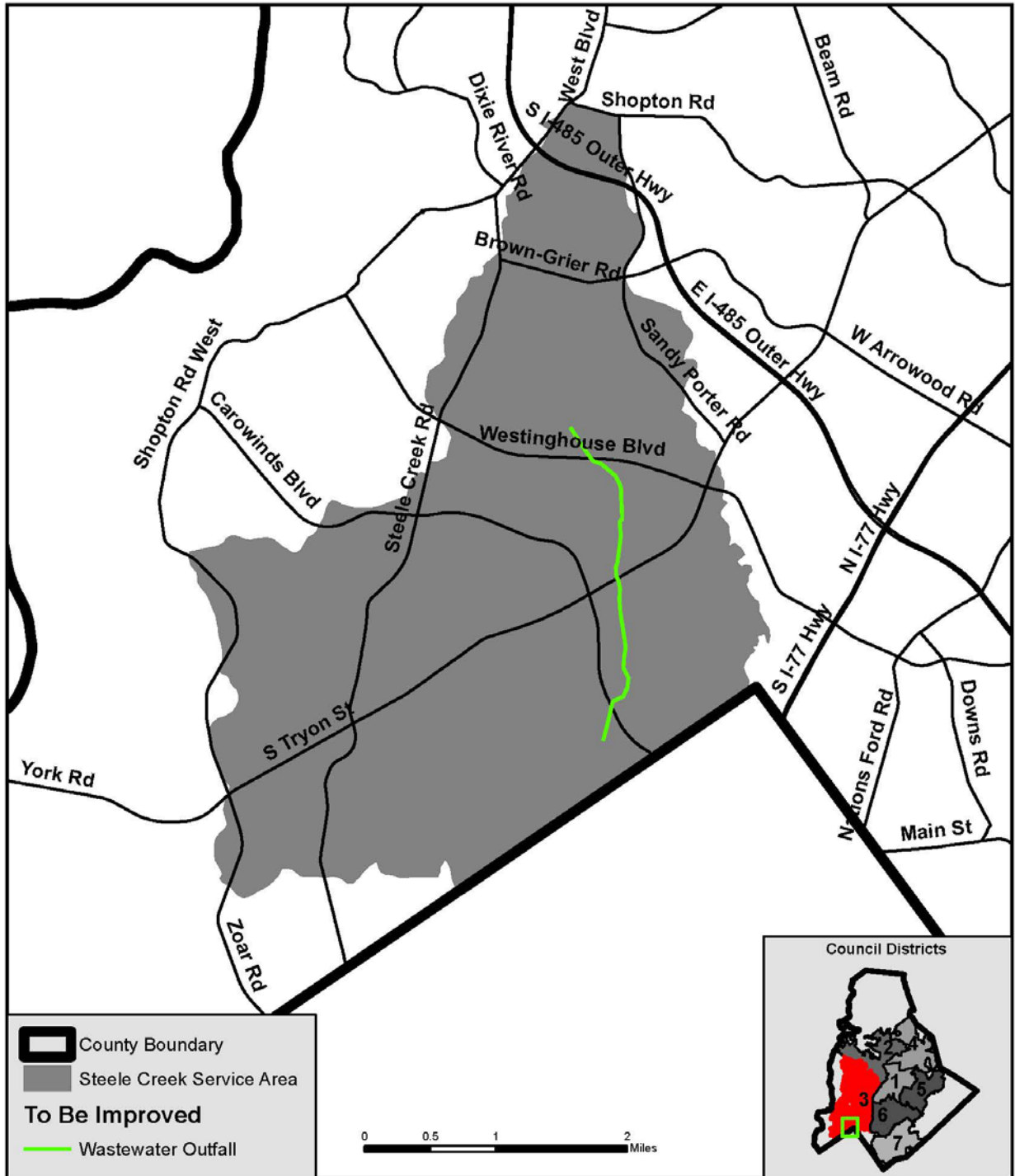
Scott Futrell Dr

Sears Rd

Clems Branch Sewer Pump Station Improvements Professional Services Contract



Steele Creek Gravity Sewer Outfall Improvements Professional Services Contract Map





CHARLOTTESM
BUDGET & EVALUATION

Council Agenda: Paperless Initiative

Katie McCoy, Budget & Evaluation

December 9, 2013

- Outline capability to provide future City Council Business, Zoning, and Workshop Agendas in an “e-Agenda” format (i.e. electronic format)
- Receive Mayor and Council input and feedback on approach to provide e-Agenda capability

Current Process

- Hard copy Council Business Agendas provided for twice monthly meetings, as well as other meetings such as Workshops and Zoning.
- Approximately 500,000 pages printed annually
- Highly manual, labor-intensive, cross-departmental process to create and publish the Council Agenda



Paperless/electronic agenda process used by small and large local governments:

- Smaller North Carolina jurisdictions
 - Concord, Lexington, Clayton, Rowan County
- Larger North Carolina jurisdictions
 - Durham, Greensboro, Cary, Mecklenburg County, Charlotte-Mecklenburg Schools
- National jurisdictions
 - New York, NY; Austin, TX; Milwaukee, WI

Benefits of Electronic Agendas

- Consistent with Council's Environment Focus Area Plan: "Lead by example by practicing environmental stewardship in City operations and facilities"
- Reduction of paper and costs
- More convenient and productive document retention and note-taking
- Easier document management (no more stacks of binders!)
- Increased staff efficiency
- Consistent with best practices



Two Phases:

- January 2014
 - Paperless/electronic Agendas (PDF format) e-mailed to Council
- Summer 2014
 - Implementation of automated agenda creation process and mobile device document management



Phase I: What You Can Expect

Phase I: Beginning with January 13th Council Business Agenda . . .

- E-mail from Budget & Evaluation Office on the Wednesday before each Council Business meeting with attached Council Business Agenda
- Ability to annotate and save notes electronically
- Citizen access on City Clerk's website for more user-friendly agenda documents
- Ability to still receive a paper agenda
- We're here to help! Contact Budget & Evaluation if you'd like a one-on-one demonstration of the electronic Council Business Agenda

Phase II: Beginning Summer 2014 . . .

- Implementation of automated agenda creation process, which will increase staff efficiency of agenda development (“back office”)
- Simple mobile device access to Agendas and other meeting information (easier document management, expansion to other meetings)
- Future, potential e-Agenda capabilities
 - View video streaming along with accompanying documents
 - Citizen ability to submit questions and comments electronically



CHARLOTTESM
BUDGET & EVALUATION

Questions & Comments

Budget & Evaluation

(704)336-2306

City Council Agenda

26. 2013 State Homeland Security Grant Acceptance

Action: A. Authorize the City Manager to accept \$89,437 in grant funds from the 2013 State Homeland Security Grant Program, and
B. Adopt a budget ordinance appropriating \$89,437 in State Homeland Security Grant Funds.

Staff Resource: Jeff Dulin, Fire

Explanation

- The 2013 State Homeland Security Grant Program provides funds for states and territories to prepare for, prevent, respond to, and recover from acts of terrorism and other hazards.
 - The State of North Carolina received grant award funds with the requirement to pass 80% to local government entities.
- The Charlotte Fire Department would like to accept the grant award for Domestic Preparedness and Readiness Region Seven. Region seven includes the North Carolina counties of: Mecklenburg, Gaston, Union, Cabarrus, Lincoln, Iredell, Stanly, Rowan, Catawba, and Cleveland.
- The grant funds will be used to purchase generators and light towers for regional response and recovery missions.
- There are no matching funds required for this grant.

Funding

2013 State Homeland Security Grant

Attachment 11
Budget Ordinance

E-mail to others

"Bookmark" Sections of the Agenda

"Handwrite" comments with stylus

Add text/ comments



[Link to Table of Contents](#) → [City Council Agenda](#)

26. 2013 State Homeland Security Grant Acceptance

- Action:**
- A. Authorize the City Manager to accept \$89,437 in grant funds from the 2013 State Homeland Security Grant Program, and**
 - B. Adopt a budget ordinance appropriating \$89,437 in State Homeland Security Grant Funds.**

Staff Resource: Jeff Dulin, Fire

Explanation

- The 2013 State Homeland Security Grant Program provides funds for states and territories to prepare for, prevent, respond to, and recover from acts of terrorism and other hazards.
 - The State of North Carolina received grant award funds with the requirement to pass 80% to local government entities.
- The Charlotte Fire Department would like to accept the grant award for Domestic Preparedness and Readiness Region Seven. Region seven includes the North Carolina counties of: Mecklenburg, Gaston, Union, Cabarrus, Lincoln, Iredell, Stanly, Rowan, Catawba, and Cleveland.
- The grant funds will be used to purchase generators and light towers for regional response and recovery missions.
- There are no matching funds required for this grant.

Funding

2013 State Homeland Security Grant

Attachment 11
[Budget Ordinance](#)

[Link to Attachments](#)

Property Tax Refund Requests

1600 QUEENS ROAD LLC	\$	384.25
1600 QUEENS ROAD LLC .		413.53
227 E 27TH ST IEX LLC		1.49
227 E 27TH ST IEX LLC		1.49
2301 SHERWOOD AVENUE LLC		24.26
2320 ROSWELL LLC		183.02
247 HEATING AND AIR SERVICE LL C		3.47
247 HEATING AND AIR SERVICE LL C		3.47
2920 ROCKBROOK LLC		1,101.18
2920 ROCKBROOK LLC		1,152.44
3431 STATESVILLE AVENUE TRUST, % CELESTE L JACKSON TSTE		1.52
3431 STATESVILLE AVENUE TRUST, % CELESTE L JACKSON TSTE		1.52
3724 PROPERTIES LLC		0.50
3724 PROPERTIES LLC		0.50
3C INVESTMENTS LLC		0.49
4727 PALMS BREEZE LN LLC		0.53
55 REGAL OAKS LLC		6,138.99
55 REGAL OAKS LLC		4,901.39
55 REGAL OAKS LLC		5,256.94
6818 ROLLINGRIDGE DRIVE LAND TRUST, .		2.97
6818 ROLLINGRIDGE DRIVE LAND TRUST, .		2.97
7640BCP LLC		1.97
801 JEFFERSON LLC		144.61
A, GAN		1.49
A, GAN		1.49
AARON, LAUREN R		1.98
AARON, PATRICIA C		1.98
AARON, PRESTON IRA		0.50
ABAYHAN, CANAN O		0.50
ABAYHAN, CANAN O		0.50
ABBOTT, EMILY		2.97
ABBOTT, EMILY		2.97
ABBOTT, KENNETH B		0.50
ABBOTT, PATRICIA A		51.05
ABBOTT, PATRICIA A		48.78
ABBOTT, PATRICIA A		49.91
ABBOTT, TRACE		24.78
ABBOTT, TRACE		24.23
ABBOTT, TRACE		23.68
ABBOTT, TRACE		24.78
ABBOTT, TRACE		24.23
ABBOTT, TRACE		23.68
ABDEL-HAMEED, MOHAMED S		2.97
ABDUL-HAQQ, ABDUL MALIK		110.51
ABDUL-HAQQ, ABDUL MALIK		105.59
ABDUL-HAQQ, ABDUL MALIK		108.04
ABDUL-HAQQ, ABDUL MALIK		131.81
ABDUL-HAQQ, ABDUL MALIK		125.95
ABDUL-HAQQ, ABDUL MALIK		128.87
ABERCROMBIE, ANDREA		1.49
ABERCROMBIE, BEVERLY		1.49
ABERCROMBIE, STEPHEN S		2.48
ABERNATHY, AMANDA		0.50

ABERNATHY, AMANDA	0.50
ABERNATHY, JOSEPH D	0.50
ABERNATHY, JOSEPH D	0.50
ABERNATHY, RAMONA KIM	0.50
ABERNATHY, STEPHANIE R	2.97
ABOOD, ROBERT A	47.45
ABRAHAM, DAVID & ROSETTA	45.30
ABRAHAM, DAVID & ROSETTA	43.29
ABRAHAM, DAVID & ROSETTA	44.17
ABRAMS, SHANITA	0.50
ABUZAYED, KHALIL M	5.44
ABUZAYED, KHALIL M	5.44
ACAD INVESTMENTS LLC	5.46
ACCETTA, KURT	7.42
ACEVADO, EDWIN	3.97
ACHILLE, LYCIA J	2.47
ACKERMAN, C O JR	0.50
ACKERMAN, C O JR	0.50
ACKERMAN, C O JR	1.49
ACOSTA, ANA AZCUY	3.55
ACOSTA, GLORIA L	1.00
ACOSTA, TESLA MARTINA	0.50
ADAMES, ESDRAS	2.03
ADAMS, ALICE W	3.96
ADAMS, ALICE W	3.85
ADAMS, ALICE W	3.88
ADAMS, ANGELA	248.93
ADAMS, AUDREY M	43.11
ADAMS, AUDREY M	43.11
ADAMS, CURTIS H III	1.98
ADAMS, DEBORAH R	1.00
ADAMS, DONALD C	100.43
ADAMS, DONALD C	76.79
ADAMS, DONALD C	78.71
ADAMS, FREDERICK P	15.85
ADAMS, FREDERICK P	15.85
ADAMS, JAY H	1.00
ADAMS, MARVA D	1.49
ADAMS, MAUREEN A	2.48
ADAMS, MAUREEN A	3.39
ADAMS, MICHAEL VICTOR	0.50
ADAMS, MICHAEL VICTOR	0.50
ADAMS, MICHAELA	1.49
ADAMS, ROBERT J	36.18
ADAMS, ROBERT J	24.98
ADAMS, ROBERT J	25.58
ADAMS, SAMUEL	0.50
ADAMS, SHIRLEY MCLEAN	1.98
ADAMS, TERRY B	1.49
ADAMS, TONJA C	0.99
ADAMS, TRACEY	0.50
ADAMS, TRAVIS O	1.00
ADCIP LLC	19.18
ADCIP LLC .	18.46
ADCOCK, WILLIAM J II	32.71
ADCOCK, WILLIAM J II	32.13

ADCOCK, WILLIAM J II	31.98
ADDISON, ALBERT DAVID	3.47
ADDISON, BRADLEY J	0.50
ADDISON, PATRICIA R.	2.47
ADDISON, SAMUEL M	0.50
ADDISON, T ROSETTA	0.50
ADEN, JEFFRY S	3.05
ADENIJI, ADEREMI OLURANTI	2.53
ADKINS, MAX C	4.55
ADKINS, RANDY D	0.49
ADKINS, TAMMY E	1.00
ADKINS, TAMMY E	1.00
ADRIANO, RUTH M	1.00
ADRONG, NANG	22.72
ADRONG, NANG	22.76
ADU, OLUWASEYI	4.47
ADVANCE TO GO LLC	162.31
ADVANCE TO GO LLC	172.34
AFRANIE, MOHAMMED	119.92
AFRANIE, MOHAMMED	112.69
AFRANIE, MOHAMMED	108.55
AGHOGAH, ADOLF	3.47
AGNEW, TIMOTHY JAMES	2.97
AGNEW, TIMOTHY JAMES	2.97
AGUILAR, ELMER ENRIQUE	1.49
AGUILAR, ILDE	3.96
AGUIRRE, MARIA INES	4.46
AGURS, BENJAMIN C	1.00
AHERN, DAVID O	5.45
AHERN, DAVID O	5.45
AIKEN, WAYNE T	7.94
AIKEN, WAYNE T	2.85
AIKEN, WAYNE T	2.91
AIRHEART, ANDREW M	2.98
AIRHEART, ANDREW M	2.98
AKBAR, WILLIAM	1.00
AKBAR, WILLIAM	1.00
AKELEY, MICHAEL W	3.97
AKELEY, MICHAEL W	3.97
AKERS, FREDDIE	0.50
AKERS, TIMOTHY D	2.54
AKERS, TIMOTHY DAVID	1.52
AKERSON, CAROL	3.47
AKERSON, CAROL	3.47
AKINYELU, AKIN	1.00
AKUMAWAH, ANSOVINUS	0.99
AKUMAWAH, ANSOVINUS	0.99
AL ALHUMAIDI, ALI	0.50
ALADENIYI, ISAAC O	1.00
ALALA, JOSEPH B III	704.62
ALALA, JOSEPH B III	753.49
ALAOUI, LALLA HABIBA JAMAL	14.24
ALAOUI, LALLA HABIBA JAMAL	13.23
ALAOUI, LALLA HABIBA JAMAL	13.51
ALBARRAN, AIDA	4.96
ALBINI, RYAN ANTHONY	4.46

ALBINI, RYAN ANTHONY	4.46
ALEXANDER, ARRITA V	1.08
ALEXANDER, BRIAN C	1.49
ALEXANDER, CARLOS GARRETT	56.49
ALEXANDER, CARLOS GARRETT	53.98
ALEXANDER, CAROLYN B	0.99
ALEXANDER, CYNTHIA L	1.49
ALEXANDER, ELIZABETH NANTZ	1.98
ALEXANDER, ERIC	1.49
ALEXANDER, H HEATH	200.70
ALEXANDER, H HEATH	191.78
ALEXANDER, H HEATH	0.50
ALEXANDER, INDIA M	0.50
ALEXANDER, JANIS V	32.22
ALEXANDER, JANIS V	30.78
ALEXANDER, JANIS V	31.50
ALEXANDER, JOANNE	0.99
ALEXANDER, KENYA S	0.99
ALEXANDER, KEVIN J	0.49
ALEXANDER, LARRY JR	2.47
ALEXANDER, LATRICE A	1.00
ALEXANDER, LEROY K	59.20
ALEXANDER, LEROY K	56.57
ALEXANDER, LEROY K	57.74
ALEXANDER, MONIQUE	2.97
ALEXANDER, OREN H	0.99
ALEXANDER, OREN H	4.03
ALEXANDER, OREN H	4.03
ALEXANDER, RALPH	17.85
ALEXANDER, RALPH	16.58
ALEXANDER, RALPH	13.87
ALEXANDER, RALPH	11.83
ALEXANDER, RALPH	12.11
ALEXANDER, RALPH	27.77
ALEXANDER, RALPH	25.58
ALEXANDER, RALPH	26.17
ALEXANDER, RICHARD B	7.92
ALEXANDER, ROMEO	2.84
ALEXANDER, ROMEO	7.27
ALEXANDER, ROMEO	0.50
ALEXANDER, ROMEO	0.99
ALEXANDER, ROMEO	2.97
ALEXANDER, ROMEO	0.50
ALEXANDER, ROMEO	1.00
ALEXANDER, ROMEO	0.50
ALEXANDER, ROMEO	0.99
ALEXANDER, ROMEO	2.97
ALEXANDER, ROMEO	0.50
ALEXANDER, ROMEO	1.00
ALEXANDER, SCOTT W	6.94
ALEXANDER, STANLEY W	17.85
ALEXANDER, STANLEY W	16.10
ALEXANDER, STANLEY W	16.48
ALEXANDER, SYLVIA HAMES	9.41
ALEXANDER, SYLVIA HAMES	8.05
ALEXANDER, SYLVIA HAMES	8.24

ALEXANDER, TIMOTHY F G	1.00
ALEXANDER, WALTER	1.98
ALEXANDER, WAYNE KWAME	1.03
ALEXIS, MARIE C	1.98
ALEXY, ROBERT T	4.47
ALEXY, ROBERT T	4.47
AL-FAKEY, ABUBAKR	2.47
ALFARO, GILMER	5.94
ALFARO, GILMER	5.81
ALFARO-MOLINA, ESTEBAN A	1.50
ALFEREZ, CLAUDIA MARIA SORTO	0.99
ALFORD, ANN P	13.38
ALFORD, ANN P	13.38
ALFORD, ROCEDAR D	1.98
ALFORD, SHIRLEY	0.50
ALFORD, VINCENT H	1.98
ALFORD, VINCENT H	1.98
ALGER, STEPHANIE	43.09
ALGER, STEPHANIE	41.17
ALI, AMEENAH	3.47
ALI, JANET	1.49
ALLEN, ANGELA MARIE	0.99
ALLEN, BESSIE FLOYD	0.50
ALLEN, BOBBY C JR	2.97
ALLEN, CLARA	1.49
ALLEN, CLARA	1.49
ALLEN, CLEYA S	2.47
ALLEN, CLEYA S	2.47
ALLEN, DARRELL	0.50
ALLEN, DONNADREZ W	1.03
ALLEN, DONNADREZ W	1.03
ALLEN, JAMES C	4.47
ALLEN, JEANNENE H	0.50
ALLEN, JERRY D	1.49
ALLEN, JILL	1.97
ALLEN, KIMBERLY	1.49
ALLEN, MARY ELIZABETH	25.77
ALLEN, MARY ELIZABETH	24.62
ALLEN, MARY ELIZABETH	25.21
ALLEN, MCCOLLUM III	2.47
ALLEN, MCCOLLUM III	2.47
ALLEN, NANCY A	139.78
ALLEN, RHONDA A	2.02
ALLEN, RHONDA A	1.96
ALLEN, RHONDA A	1.94
ALLEN, ROBERT	0.99
ALLEN, SERPRENNA WASHINGTON	63.95
ALLEN, STACEY M	1.49
ALLEN, SYLVIA AMOI	66.41
ALLEN, SYLVIA AMOI	63.45
ALLEN, SYLVIA AMOI	64.93
ALLEYNE, AURELIA E	13.88
ALLGOOD, SEBASTIAN	1.97
ALLISON, JOHNNY F	2.47
ALLISON, JOSEPHINE F	0.49
ALLISON, JOSEPHINE F	0.49

ALLISON, KEN	3.97
ALLISON, MARGARET MCREE	127.36
ALLISON, MARGARET MCREE	77.66
ALLISON, TIMOTHY M	1.49
ALLISON, TONYA BOYD	0.50
ALLRED, STEPHEN D	36.15
ALLRED, STEPHEN D	33.60
ALLRED, STEPHEN D	34.38
ALLSOP, RODNEY	0.50
ALLSOP, RODNEY	0.50
ALLSTON, TRACEY D	0.99
ALMONTE, EMILIO JOSE	1.98
ALMONTE, RAFAEL A	1.49
ALPS, NANCY L	1.49
ALSOBROOKS, CECIL J	3.97
ALSTON, ANAYA	2.47
ALSTON, KENDRA N	8.43
ALSTON, KENDRA N	8.05
ALSTON, KENDRA N	8.24
ALSTON, LYNDELL M	4.06
ALSTON, MARLENE D	1.49
ALSTON, SAM A	12.39
ALSTON, SAM A	11.84
ALSTON, SAM A	12.11
ALTON, CHRISTINA L	0.50
ALVARADO, JUAN F	48.07
ALVARADO, JUAN F	43.09
ALVARADO, JUAN F	44.09
ALVARADO, MANUAL D	2.48
ALVARENGA, JACOB L	175.47
ALVARENGA, JACOB L	166.72
ALVARENGA, JACOB L	170.58
ALVAREZ, EDUCIA H	0.50
ALVAREZ, FACUNDO DE JESUS	26.99
ALVAREZ, FACUNDO DE JESUS	28.20
ALVAREZ, FAUSTO	0.50
ALVAREZ, FILIBERTO	1.00
ALVAREZ, FILIBERTO	1.00
ALVAREZ, GIOVANNI ANTONIO	0.50
ALVAREZ, JUAN	0.99
ALVAREZ, JUAN	0.99
ALVAREZ, MARIBEL C	2.97
ALVAREZ, MISAEL	0.50
ALVAREZ-REYES, JONATHAN DAVID	5.44
ALVAREZ-REYES, JONATHAN DAVID	5.44
ALVARRACIN, ELIZABETH	28.24
ALVARRACIN, ELIZABETH	26.52
ALVARRACIN, ELIZABETH	27.14
ALVARRACIN, NUZIA	32.71
ALVARRACIN, NUZIA	26.04
ALVARRACIN, NUZIA	26.66
ALWRAN, JEANNE F	78.81
ALWRAN, JEANNE F	75.30
ALWRAN, JEANNE F	77.05
AMADOR, BLANCA	0.50
AMADOR, BLANCA	0.50

AMARANTO, ERNESTO	0.50
AMARASINGHE, KALINGA	1.49
AMARASINGHE, KALINGA D	2.97
AMARASINGHE, KALINGA D	1.49
AMARASINGHE, KALINGA D	0.99
AMARASINGHE, KALINGA D	1.49
AMAYA, LUIS	98.12
AMAYA, LUIS	91.86
AMAYA, LUIS	93.99
AMAYA, NICOLAS	15.85
AMAYA, NICOLAS	11.83
AMAYA, NICOLAS	12.11
AMERICAN HOMES 4 RENT PROPERTIES FIVE LLC	0.97
AMEYAW, DANIEL	0.50
AMIN, NIMISH Y	0.99
AMPP PROPERTIES LLC	1.49
AMPP PROPERTIES LLC	1.49
AMRYIN, MOHAMMED M	1.98
AMRYIN, MOHAMMED M	1.98
ANDEMICHAEL, DANIEL NEGASH	0.50
ANDERS, ERICA	0.50
ANDERS, THELMA A	54.51
ANDERS, THELMA A	39.25
ANDERS, THELMA A	38.36
ANDERS, THELMA A	54.51
ANDERS, THELMA A	39.25
ANDERS, THELMA A	38.36
ANDERSON, BARRY E	1.49
ANDERSON, BRADLEY	0.99
ANDERSON, BRADLEY	0.99
ANDERSON, CHARMAINE	1.98
ANDERSON, CHAUNCEY K	42.14
ANDERSON, CHAUNCEY K	26.52
ANDERSON, CHAUNCEY K	27.13
ANDERSON, CHRISTOPHER H	1.49
ANDERSON, CHRISTOPHER H	1.49
ANDERSON, DENISE JOHNSON	4.96
ANDERSON, DEREK W	71.54
ANDERSON, DEREK W	68.36
ANDERSON, DEREK W	69.77
ANDERSON, ELIZABETH M	2.48
ANDERSON, ELIZABETH M	0.99
ANDERSON, ERIC	3.97
ANDERSON, ERIC	3.97
ANDERSON, ERIC J	29.74
ANDERSON, ERIC J	28.42
ANDERSON, ERIC J	29.08
ANDERSON, GLADYS L	1.49
ANDERSON, HILBERT L	2.97
ANDERSON, IMMANUEL L	17.84
ANDERSON, IMMANUEL L	17.84
ANDERSON, JENNICA L	2.97
ANDERSON, JOEY A	1.98
ANDERSON, LAMELL	3.47
ANDERSON, LARRY	2.01
ANDERSON, LINDA L	1.00

ANDERSON, MELVIN	17.35
ANDERSON, MEREDITH C	0.50
ANDERSON, MICHAEL S	12.38
ANDERSON, MICHAEL S	12.38
ANDERSON, PAULINE M	1.98
ANDERSON, REBECCA L	1.00
ANDERSON, RULONDO	0.50
ANDERSON, RUTH R	13.38
ANDERSON, RUTH R	12.31
ANDERSON, RUTH R	12.59
ANDERSON, SHAWN	1.98
ANDERSON, STEWARD	0.50
ANDERSON, TASHA	3.97
ANDERSON, VIVIAN F	1.00
ANDERSON, WARREN	1.49
ANDRADE, FRANCELIA Y	1.00
ANDRADE, HAYLEIGH N	1.49
ANDRADE, LEONARDO C	51.81
ANDRADE, LEONARDO C	50.64
ANDRADE, MARCO A	1.49
ANDREW, RUSSELL J	2.05
ANDREWS, BENJAMIN GARY	104.58
ANDREWS, BENJAMIN GARY	101.45
ANDREWS, BENJAMIN GARY	101.76
ANDREWS, BEVERLY JUANITA	1.98
ANDREWS, CHRISTOPHER L	14.37
ANDREWS, CHRISTOPHER L	13.73
ANDREWS, CHRISTOPHER L	14.06
ANDREWS, DAVAIN	0.50
ANDREWS, GEORGE E.	4.46
ANGEL, GRIFFEN R	1.97
ANGELICI, CHARLES	6.93
ANGELICI, CHARLES	6.62
ANGELICI, CHARLES	6.93
ANGELICI, CHARLES	6.62
ANGELUCCI, DAVID J	1.52
ANGLIN, RICHARD E III	7.93
ANGLIN, RICHARD E III	7.93
ANTENOR, MARCO	2.48
ANTHONY, GARRETT L	1.49
ANTHONY, GLOCHA	24.28
ANTHONY, GLOCHA	22.73
ANTHONY, GLOCHA	23.26
ANTHONY, IRIS A	0.50
ANTHONY, JUANITA N	1.00
ANTHONY, KAMWENDO O	44.11
ANTHONY, KAMWENDO O	41.67
ANTHONY, KAMWENDO O	42.65
ANTHONY, RICK	2.48
ANTHONY, TASHA E	1.00
ANTHONY, TIMOTHY J	0.99
ANTOINE, JULIUS	0.50
ANTOINE, JULIUS	0.50
ANTONIOUS, MEKBIB	1.58
ANTONUCCI, THOMAS	34.69
ANTONUCCI, THOMAS	32.68

ANTONUCCI, THOMAS	33.43
ANWAR, KHURSHEED	1.49
ANYANWU, ONYE JELANI	110.01
ANYANWU, ONYE JELANI	105.12
ANYANWU, ONYE JELANI	107.56
ANZALONE-FINK, CAROLE J	0.49
APIV ENTERPRISES LLC	24.78
APIV ENTERPRISES LLC	23.20
APIV ENTERPRISES LLC	23.75
APPLETON, JAMES RALPH	0.50
APPLETON, JAMES RALPH	0.50
APSITIS, ERICK A	80.29
APSITIS, ERICK A	76.24
APSITIS, ERICK A	80.29
APSITIS, ERICK A	76.24
APTHORP, JEFFREY RICHARD	0.50
AQUINO, NESTOR	2.52
ARAUJO, LYNN	13.38
ARAUJO, LYNN	13.38
ARBAUGH, FRANKLIN D	4.96
ARBON, FLORDELIZA C	2.97
ARCE, JULIO C	0.50
ARCENEUX, KIMBERLY J	0.97
ARCHER, ERLE	126.37
ARCHER, ERLE	126.37
ARCHETTI, GREGORY J	1.98
ARDREY, ANNETTE M	2.50
ARDREY, MARCUS	3.03
ARDREY, MARCUS B	2.52
ARDREY, MARY D	21.45
ARDREY, MARY D	18.47
ARDREY, MARY D	17.42
ARELLANEZ PROPERTIES LLC	13.87
ARELLANEZ PROPERTIES LLC	13.26
ARELLANEZ PROPERTIES LLC	13.58
AREVALO, MARIA T	2.97
ARGUETA, ALVARO G	33.71
ARGUETA, ALVARO G	31.73
ARGUETA, ALVARO G	33.35
ARGUETA, LUCIO P	1.98
ARGUETA, MAYNO	1.49
ARIAS, HENRY	1.00
ARIAS, MARY E	10.41
ARIAS, MARY E	7.11
ARIAS, MARY E	7.27
ARISTIZABAL, JUAN F	0.99
ARMBRUSTER, RAY E	5.44
ARMBRUSTER, RAY E	5.44
ARMENEGOL-RUIZ, CIRENIA	0.50
ARMOUR, JENNIFER C	2.47
ARMSTRONG, ALLISON E	41.44
ARMSTRONG, ALLISON E	35.51
ARMSTRONG, ALLISON E	36.33
ARMSTRONG, ANTOINE K	1.49
ARMSTRONG, DEBORAH D	1.49
ARMSTRONG, FELECIA LECHEA	4.46

ARMSTRONG, JOY L	1.49
ARMSTRONG, JOY L	1.49
ARMSTRONG, KENNETH M	0.99
ARMSTRONG, KENNETH M	0.99
ARMSTRONG, PATRICIA KITTRELL	44.58
ARNESTAD, JOSHUA M	0.99
ARNING, BARBARA L	0.99
ARNOLD, JOHN T	7.90
ARP, JEFFREY B	0.99
ARRCORP LLC	3.04
ARRCORP LLC	3.04
ARRIGO, THOMAS J	5.44
ARRIGO, THOMAS J	5.44
ARRINGTON, DANIEL B	0.99
ARRINGTON, DANIEL B	0.99
ARRINGTON, GAIL S	27.76
ARRINGTON, GAIL S	23.20
ARRINGTON, GAIL S	23.74
ARROYO, EVELIO	1.49
ARROYO, EVELIO	1.49
ARROYO, JOSE LUIS	1.98
ARTHUR, JANET J	1.98
ARTHUR, JANET J	1.98
ARTHUR, JOHN F KENNEDY	1.49
ARTIN, EDDIE	2.97
ARTIN, EDDIE	2.97
ASARE, SAMUEL	119.92
ASARE, SAMUEL	112.69
ASARE, SAMUEL	115.31
ASBURY, THOMAS E	32.71
ASBURY, THOMAS E	31.26
ASBURY, THOMAS E	31.99
ASCOLSES, FELIX P JR	1.49
ASHE, MASON A	1.49
ASHE, MASON A	1.49
ASHFORD, JEFFERY W	75.58
ASHLEY, E CONE	24.60
ASHMORE, WILLIE ED	2.48
ASHMORE, WILLIE ED	2.48
ASIAN (KOREAN) HERALD INC THE	9.91
ASIAN (KOREAN) HERALD INC THE	9.91
ASKEW, STEPHAN T	1.49
ASMELASH, RUTH	1.00
ASUNRAMU, FOUAD	2.47
ATHANAS, MICHAEL	1.97
ATHANAS, MICHAEL	1.97
ATHANAS, VICTOR	0.50
ATHANAS, VICTOR	0.50
ATHANAS, VICTOR	0.50
ATHANAS, VICTOR	0.50
ATKINS, ALONZO	2.48
ATKINS, ROBBIN F	7.93
ATKINS, ROGER CLINTON	1.50
ATKINS, THOMAS P	3.97
ATKINS, THOMAS P	3.97
ATKINS, TIMOTHY D	2.47

ATKINSON, BOBBY JR	0.50
ATKINSON, DEBORAH JEAN	2.97
ATKINSON, MARIA R	1.00
ATKINSON, NICOLE M	0.99
ATOBRA-MANU, EVELYN	1.49
AUBAS, JACQUES	0.50
AUGHTRY, ELIZABETH A	3.47
AUGHTRY, JOHN W JR	1.00
AUGUSTIN, BRENDA C	5.44
AUGUSTIN, HORACE	1.00
AUGUSTINE, KERRY A	0.50
AUGUSTINE, KIM B.	0.49
AULT, ROBERT K	0.49
AULT, ROBERT K	0.49
AUSTIN, ALVIN JEROME	2.56
AUSTIN, BART RYAN	0.99
AUSTIN, ERIC	265.08
AUSTIN, ERIC	253.30
AUSTIN, ERIC	258.53
AUSTIN, JOHN B	302.66
AUSTIN, JOHN B	268.55
AUSTIN, JOHN B	274.10
AUSTIN, JOHN W	4.96
AUSTIN, JOHN W	4.96
AUSTIN, MARK	1.49
AUSTIN, SONJA L	0.99
AUSTIN, STEVEN E	2.98
AUSTIN, SUSAN B	1.49
AUSTIN, SYLVIA L.	0.50
AUTEN, JODI L	1.49
AUTUORI, DEBORAH J	0.50
AUTUORI, DEBORAH J	0.50
AVANT, PAULINE L	0.49
AVANT, PAULINE L	0.49
AVANT, PAULINE LEAKE	0.99
AVANT, PAULINE LEAKE	0.99
AVDIC, EMIR	1.98
AVELAR, MIRNA SUYAPA CELIS	44.98
AVELAR, MIRNA SUYAPA CELIS	46.03
AVERY, GLENNETTA G	1.49
AVERY, GRACIE L	0.99
AVERY, JOSEPH F	0.50
AVERY, SCOTT L	4.47
AVERY, SCOTT L	4.47
AVILA, FELIPA AGUILAR SOLORZANO	2.47
AVITAN, AARON	1.01
AWKARD, NAKITA D	0.50
AXSOM, MATTHEW JAMES	2.47
AXSOM, MATTHEW JAMES	2.47
AXTHELM, CAROLYN	5.44
AXTHELM, CAROLYN	5.66
AYALA, NELL I	2.47
AYERS, ERIC	1.00
AYLIKCI, WILLIAM M	4.96
AYLIKCI, WILLIAM M	4.96
AYRES, DAVID R	6.94

AYRES, DAVID R	6.94
AYRSLEY LAND PARTNERS LLC	497.53
AYRSLEY LAND PARTNERS LLC	438.76
AYRSLEY LAND PARTNERS LLC	426.05
AZAGLO, WILLIAM K	1.97
AZALEA LIMITED PARTNERSHIP	9,822.73
AZCUE-AGUILAR, JOSE	2.97
AZEVEDO, LINDA M	1.98
BAAH, ALEXANDER	1.49
BABAYAN, EDWARD V	116.96
BABAYAN, EDWARD V	108.91
BABAYAN, EDWARD V	111.43
BABB, JULIE	119.92
BABB, JULIE	114.59
BABILONIA, EDGARDO	30.53
BABINGTON, THOMAS S	1.49
BACOGEOGE, KOSTAS G	4.46
BADAWEY, WASEEEM F	1.49
BADGER, TOM	3.47
BADGER, TOM	3.47
BADGER, TOMMILEIGH W	263.48
BADGER-ROSS, TERRI	1.00
BADILLO, ORLANDO	1.98
BAEZ, SARITA GONZALES	3.47
BAGHALZADEH, NATALIE	0.99
BAGHALZADEH, NATALIE	0.99
BAGWELL, AMANDA	1.97
BAILEY, CHERYL A	0.50
BAILEY, CLAIRE E	1.49
BAILEY, DAVID NELSON	1.00
BAILEY, DERRICK A	1.00
BAILEY, FRED R	0.99
BAILEY, FRED R	0.99
BAILEY, GEORGE B	9.41
BAILEY, GEORGE B	9.41
BAILEY, KAREN SUE	0.50
BAILEY, MARGARET	1.49
BAILEY, MARK S	0.49
BAILEY, MICHAEL J	1,480.20
BAILEY, MICHAEL J	1,265.71
BAILEY, MICHAEL J	1,295.06
BAILEY, PATRICIA R	1.98
BAILEY, SAMUEL T	0.49
BAILEY, SCOTT F	3.47
BAILEY, TYRONE L	1.98
BAILEY, XERXSES	64.42
BAILEY, XERXSES	61.56
BAILEY, XERXSES	62.98
BAILLOT, MAURIZIO	0.50
BAILY, LOWELL D	42.61
BAILY, LOWELL D	35.99
BAILY, LOWELL D	36.82
BAINES, MAURICE E	2.48
BAIRHALTER, RICHARD N	1.49
BAJA HOLDINGS INC	30.23
BAJA HOLDINGS INC	28.88

BAJA HOLDINGS INC	29.56
BAJOIE, SHIRLEY SMITH	2.48
BAKE, MICHAEL J	0.49
BAKE, MICHAEL J	0.49
BAKER, ANIKA	1.49
BAKER, BARBARA HASTINGS	53.52
BAKER, BARBARA HASTINGS	44.51
BAKER, BARBARA HASTINGS	45.53
BAKER, BRADLEY M	1.98
BAKER, BRADLEY M	1.98
BAKER, CHARLIE	2.52
BAKER, DONALD D	3.47
BAKER, GEORGE A	1.49
BAKER, JOHN H JR	39.14
BAKER, JOHN H JR	33.15
BAKER, JOHN H JR	33.92
BAKER, KIZZEE K	1.00
BAKER, LAWRENCE J SR	1.49
BAKER, LUZETTA	1.98
BAKER, LUZETTA	1.98
BAKER, MUSLIMAH T	0.99
BAKER, RITA	0.50
BAKER, RITA	2.97
BAKER, RITA J	1.49
BAKER, RUSS D	1.00
BAKER, RUTH E	2.48
BAKER, TIMOTHY	2.48
BAKER, WESLEY	0.50
BAKER, WESLEY	0.50
BAKHSHI, JAMSHID	17.84
BAKHSHI, JAMSHID	16.58
BAKKEN, RODNEY	20.81
BAKKEN, RODNEY	17.99
BAKKEN, RODNEY	18.42
BAKSA, ERNEST EDWARD	0.50
BALBINO, EUCENI	2.48
BALDWIN, ANDREW J	1.98
BALDWIN, GENAE E	0.50
BALDWIN, JOHNNY JR	0.53
BALENTINE, RICHARD S	0.50
BALENTINE, RICHARD S	0.50
BALENTINE, WILLIAM H III	8.43
BALENTINE, WILLIAM H III	8.43
BALILES, CHRISTOPHER	2.97
BALL, KRISHAN GRUPTA	14.37
BALL, KRISHAN GRUPTA	14.37
BALLANTYNE STORAGE	3,316.39
BALLANTYNE STORAGE LLC	3,556.97
BALLARD, APRIL GAIL	0.99
BALLARD, GARY	0.53
BALLARD, HARVEY L	1.98
BALLARD, KENNETH E	1.49
BALLARD, WILLIAM D	4.96
BALLENGER, ELIZABETH T	1.49
BALLENGER, ELIZABETH T	1.49
BALOGH, KATHLEEN M	1.49

BALOGH, KATHLEEN M	1.49
BALOGUN, JOSEPHINE B	1.98
BALZER, STEVEN DOUGLAS	998.42
BAMBACH, JOHN D	1.49
BAMBACH, JOHN D	1.49
BANAWAN, ASHRAF	0.50
BANDOLA, MARY	7.93
BANISTER, MICHAEL E	1.49
BANK, JENE C	0.99
BANKER, DOUGLASS K	7.93
BANKER, DOUGLASS K	7.93
BANKS, DELORES	110.51
BANKS, DELORES	105.59
BANKS, DELORES	108.04
BANKS, DRUCILLA P	1.58
BANKS, DRUCILLA P	1.58
BANKS, KHARMA IRENE	1.49
BANKS, MARCELLA	0.50
BANKS, ROBERT A	16.15
BANKS, ROBERT A	15.62
BANKS, ROBERT A	16.31
BANNER, LUCINDA	0.99
BANOS, RAQUEL DIAZ	3.96
BANOS, RAQUEL DIAZ	2.36
BANOS, RAQUEL DIAZ	2.42
BANYARD, PETER J	2.47
BANYON PARK RESOURCES LLC	0.49
BARAHONA, ADAN	27.81
BARAHONA, ADAN	25.57
BARAHONA, CARLOS	69.28
BARAHONA, DOMINGO C	1.49
BARAHONA, ISIDRO P	88.72
BARAHONA, ISIDRO P	60.15
BARAHONA, ISIDRO P	61.55
BARAHONA, ISIDRO P	20.81
BARAHONA, ISIDRO P	19.42
BARAHONA, ISIDRO P	19.86
BARAKAT, MIGUEL A	0.50
BARBEE, EDSEL	38.17
BARBEE, EDSEL	36.47
BARBEE, EDSEL	37.32
BARBER, EUGENE F	4.46
BARBER, HOWARD N	1.00
BARBER, JAMES M	11.40
BARBER, JAMES M	8.53
BARBER, JAMES M	8.73
BARBER, MELANIE	0.50
BARBER, PHYLLIS M	1.98
BARBER, TIFFANY C	18.83
BARBER, TIFFANY C	17.53
BARBER, TIFFANY C	17.93
BARBERA, FRANK A	2.48
BARBOUR, JANICE C	2.48
BARBOUR, WILLIAM T.	9.41
BARBOUR, WILLIAM T.	9.41
BARCLAY, JASON E.	1.50

BARCLIFF, RONIEL A	0.99
BARGER, JASON D	0.50
BARIAL, VIVIAN DUNMORE	0.50
BARILKA, JOHN	2.97
BARIUS, JUSTIN	1.54
BARKER, ANDREW	2.97
BARKER, ANGELA	2.97
BARKER, BETTINA W	78.30
BARKER, BETTINA W	78.30
BARKER, ELIZABETH	0.99
BARKER, STEVEN ALLEN	2.48
BARKLEY, ANNIE RUTH GREENE	0.49
BARKLEY, EDWARD H	0.99
BARKLEY, EDWIN JR	6.32
BARKSDALE, LASHAWN S	110.01
BARKSDALE, LASHAWN S	105.12
BARKSDALE, LASHAWN S	107.56
BARKSDALE, LULA MAE	0.50
BARKSDALE, LULA MAE	0.50
BARKSDALE, SHELLEY M	0.52
BARLOW, DAVID J	0.50
BARNER, JADE L	2.47
BARNES, ANDREW L	1.98
BARNES, FRANDETTA	1.49
BARNES, GREGORY S	1.00
BARNES, KATRINA M	0.50
BARNES, MICHAEL T	3.97
BARNES, MICHAEL T	3.97
BARNES, ROBERT J	76.32
BARNES, ROBERT J	64.41
BARNES, ROBERT J	65.91
BARNES, SHEILA	11.88
BARNES, SHEILA	7.10
BARNES, SHERRILL	2.97
BARNES-PARKINS, TRICIA	3.47
BARNES-PARKINS, TRICIA	3.39
BARNET, DORIN T	0.49
BARNETT, ELEONORA	1.49
BARNETT, ELEONORA	1.49
BARNETT, KIMBERLY C	1.49
BARNETT, SAMUEL M	0.49
BARNETTE, DONALD ROBERT	6.61
BARNETTE, JOHNNY ELMORE	0.49
BARNETTE, JOHNNY ELMORE	1.98
BARNETTE, MARCELLUS	1.97
BARNETTE, MARJORIE	20.25
BARNETTE, MARJORIE	18.57
BARNETTE, MARJORIE	19.46
BARNETTE, MARY ELLEN	0.99
BARNHARDT, BRANDON	10.40
BARNHARDT, BRANDON	7.10
BARNHARDT, BRANDON	7.27
BARNHILL, ARTHUR L	89.69
BARNHILL, ROBBIN R	0.99
BARR, CHARLENE	2.48
BARR, DUSTIN A	1,853.15

BARR, KRISTIN	0.50
BARR, KRISTIN	0.48
BARR, KRISTIN	0.49
BARR, LINDA K	0.99
BARR, LINDA K	2.97
BARR, LINDA K	3.47
BARR, MICHAEL J	0.49
BARR, MICHAEL J	1.50
BARR, MICHAEL J	0.50
BARR, MICHAEL J	0.99
BARR, MICHAEL J	0.99
BARR, WILLARD A	0.99
BARRERA, JUAN JOSE	3.97
BARRERA, JUAN JOSE	2.85
BARRERA, JUAN JOSE	2.91
BARRERA, ROSEANN M	1.49
BARRESE, ERIC P	2.47
BARRETT, JANET R	0.99
BARRETT, LESLIE D	9.94
BARRETT, VANESSA	1.49
BARRETT, VANESSA	1.49
BARRIER, JOHN JR	83.24
BARRIER, JOHN JR	79.54
BARRIER, JOHN JR	81.39
BARRIER, RAY D	39.64
BARRIER, RAY D	37.88
BARRIER, RAY D	38.75
BARRINEAU, MICHAEL K	0.50
BARRINEAU, MICHAEL K	0.50
BARRINGER, ANDRE L	0.49
BARRINGER, EVERETTE D	0.50
BARRINGER, MICHAEL L	3.97
BARRINGER, SCOTT DARNELL	34.70
BARRINGER, SCOTT DARNELL	31.26
BARRINGER, SCOTT DARNELL	31.99
BARRINGER, TIMOTHY	0.49
BARRINGER, WILLIE A	0.50
BARRON, JOSE	0.99
BARRON, ORTAVIA	0.50
BARROW, CHERYL S.	1.49
BARROW, PAUL S	1.97
BARROWS, ROBERT H	6.44
BARROWS, ROBERT H	6.44
BARTKUS, STEPHAN A	3.97
BARTLETT, BENJAMIN L	1.49
BARTLETT, KEVIN H	265.08
BARTLETT, LYNANNE	1.50
BARTLETT, LYNANNE	1.50
BARTLEY, ALICE P	0.50
BARTON, BRANDON C	5.46
BARTON, TORI L	3.97
BARTOO, RICHARD K	3.97
BARTOS, ANTONI	1.97
BASCOMS CORNER	3,293.82
BASCOMS CORNER	3,518.41
BASCOM'S CORNER	4,212.66

BASDEN, J D	1.98
BASET, MONA A	71.04
BASET, MONA A	67.88
BASET, MONA A	69.28
BASHOR, DAVID P	6.94
BASHOR, DAVID P	6.94
BASIL, JOHN T JR	1.98
BASNIGHT, JACQUELINE	0.51
BASNIGHT, JACQUELINE	0.51
BASS, MICHAEL L	1.97
BASS, MICHAEL L	1.97
BASS, STEVEN	1.97
BASSE, ALEXANDER J	88.02
BASSE, ALEXANDER J	84.11
BASSE, ALEXANDER J	85.84
BASSINGER, JOSHUA DAN	2.48
BASTIEN, WHITNEY ELIZABETH	45.59
BASTIEN, WHITNEY ELIZABETH	45.92
BATCHELOR, JONATHAN T	0.99
BATCHELOR, WILLIAM R	1.49
BATCHELOR, WILLIAM R	1.49
BATRES, BIRNA	2.97
BATRES, BIRNA	1.89
BATRES, BIRNA	1.93
BATSON, LYDIA	29.83
BATSON, LYDIA	30.53
BATTEN, PHILIP	3.47
BATTLE, DON C	0.49
BATTLE, JOHN SCOTT	1.00
BATTLE, JULA	0.50
BATTLE, MICHAEL L	1.49
BATTLE, ROBERT E	0.49
BATTLE, THOMAS J	1.00
BATTREALL, JEFFREY S	1.49
BATTREALL, JEFFREY S	1.49
BATTS, JOHN LARY	2.52
BATTS, MARK R	2.47
BAUCOM, GEORGE V	8.91
BAUCOM, LLOYD F	238.18
BAUCOM, WALTER D JR	6.44
BAUGHAM, DALE	0.99
BAUKNIGHT, BETTY B	4.96
BAUMAN, JAMES D	1.49
BAUTISTA, JOSE E	0.50
BAUTISTA, TERRI ANN	3.97
BAXTER, RUDOLPH JR	1.50
BAY CITIES BANK	73.93
BAY, MICHELE	1.98
BAZAN, MIGUEL LACA	1.00
BAZEMORE, BRYAN P	0.99
BAZEMORE, BRYAN P	0.99
BDF REALTY SOLUTIONS LLC	0.50
BDF REALTY SOLUTIONS LLC	0.50
BEACHAM, JAUNITA P	0.52
BEACHAM, TOMMY WAYNE	2.04
BEAL, ROBERT LEE JR	72.85

BEAM, GEORGE ANN	0.50
BEAMAN, LISA	0.99
BEAN, JULIE RENEE	71.54
BEAN, JULIE RENEE	68.36
BEAN, JULIE RENEE	69.77
BEAN, PHILIP WAYNE &W	2.47
BEANE, DULCINA L	3.47
BEANE, JASON DARRELL	0.50
BEANE, JASON DARRELL	0.50
BEARD, DUANE	0.50
BEARD, WILLIAM SCOTT	1.00
BEARE, PATRICK D	114.47
BEARE, PATRICK D	103.70
BEARE, PATRICK D	106.11
BEASON, BRENT	2.54
BEASON, BRENT	2.54
BEASON, BRETT C	22.29
BEATTY, CURTIS M	7.93
BEATTY, CURTIS M	7.57
BEATTY, CURTIS M	7.75
BEATTY, HENRY FRANCIS JR	7.44
BEATTY, HENRY FRANCIS JR	7.44
BEATTY, NANCY	0.48
BEATTY, NANCY J	1.49
BEATTY, SHARON R	1.00
BEATY, DERWIN D	2.98
BEATY, EVERETTE R &W	0.50
BEATY, JACKIE A	0.99
BEAUCHAMP, MICHAEL P	8.92
BEAUCHAMP, MICHAEL P	8.92
BEAUFORT, JOHNNIE MAE	2.47
BEAVER, GUY E	2.48
BEAVER, LINDA	2.48
BEAVER, MOZELLE	0.99
BECK, R BRANDON	41.17
BECK, R BRANDON	42.13
BECK, STEVEN E	0.99
BECKAM, VONNIE LUCITA	2.03
BECKAM, VONNIE LUCITA	2.03
BECKER, GREGORY N	2.48
BECKER, MATTHEW D	1.98
BECKER, PATSY RUTH	31.72
BECKER, PATSY RUTH	31.72
BECKER, STEVEN J	6.44
BECTON, BEVERLY	3.47
BEDENBAUGH, GERALD	2.47
BEER, TRACY	3.97
BEER, TRACY	3.97
BEERS, BERNARD	1.97
BEETE, DEBORAH ANN D	4.96
BEETE, DEBORAH ANN D	4.96
BEEZLEY, JANILL	1.49
BEGG, WILLIAM A	1.98
BEGLEY, CASI S	1.49
BEHE, STEVEN E	0.99
BEHROUZIYOU, SIROUS	18.91

BEHROUZJOU, SIROUS	15.66
BEHROUZJOU, SIROUS	15.93
BEISER, JULIUS	0.50
BEISER, JULIUS	0.99
BELAIR, DENNIS K	3.47
BELANI, VINAY VICKEY	2.02
BELCHER, MILDRED	9.27
BELFIELD, ROBERT	0.50
BELFIELD, SHERRI D	1.98
BELIN, CARTINA	1.49
BELK, BASCOM V JR	2,682.53
BELK, BASCOM V JR	2,297.10
BELK, BASCOM V JR	2,141.74
BELK, RONNIE	0.49
BELK, WILLIAM	4.96
BELL, EDGAR A III	71.03
BELL, EDGAR A III	72.67
BELL, EDGAR A III	74.33
BELL, EDGAR A III	71.03
BELL, EDGAR A III	72.67
BELL, EDGAR A III	74.33
BELL, ESSIE	1.98
BELL, FREDERICK I	1.98
BELL, KORTNI	0.99
BELL, TARA K	2.97
BELLAMY, JACQUELINE	0.50
BELLAMY, WILLIAM A	0.50
BELLAR, DAVID SETH	1.98
BELLAR, DAVID SETH	1.98
BELLARD, LETIQUA	0.99
BELLE, VALERIE L	0.50
BELLINGER, PATRICIA L	0.50
BELLINGER, VERONICA G	1.98
BELLORIN, DAMARIS	4.46
BELTON, CAROLYN ANN	1.49
BELTON, CLARENCE D	1.49
BELTON, FELICIA	1.97
BELTON, GLORIA JEAN	1.97
BELTON, HOPPIE I	1.00
BELTON, PATRICE N	1.49
BELTON, STEPHEN OTIS	2.48
BELTRAN, ALFONSO	0.49
BELTZ, JOHN E	728.51
BENFIELD, JOSHUA A	3.07
BENFIELD, RHONDA S	1.51
BENFIELD, RHONDA S	7.44
BENFIELD, RHONDA S	1.51
BENGE, VIRGIL	2.47
BENITEZ, ALCIDES A	1.49
BENITEZ, EDILLO	4.47
BENJAMIN, SONDR A H	4.46
BENJAMIN, SONDR A H	4.46
BENJAMIN, TANETTA D	0.50
BENLOSS, NIGEL A	1.00
BENN, ALBERT	309.65
BENNETT, ALFRIEDA	1.98

BENNETT, CARMA C	1.00
BENNETT, CURTIS J	0.99
BENNETT, EDWINA C	2.97
BENNETT, EMOGENE C	0.50
BENNETT, HAZEL L	1.98
BENNETT, JOHN A JR	1.50
BENNETT, JOSEPH	0.99
BENNETT, JUDITH P	42.55
BENNETT, JUDITH P	37.42
BENNETT, JUDITH P	39.34
BENNETT, KATHLEEN L	3.47
BENNETT, LARRY	1.49
BENNETT, MILDRED H	10.90
BENNETT, TAMIKA A	1.00
BENOIT, ALBERT JR	1.49
BENOIT, ALBERT JR	1.49
BENSILHE, CARY L	0.49
BENSON, EDITH R	0.49
BENSON, PHILIP E	2.47
BENSON, VELMA G	1.02
BENTLEY, CHARLES RYAN	1.00
BENTON, AMANDA M	1.00
BENTON, CAROLYN D	0.50
BENTON, CAROLYN D	0.50
BENTON, HURL DEAN	61.25
BENTON, HURL DEAN	55.09
BENTON, HURL DEAN	56.24
BENTON, VANESSA R	0.50
BENTON, VANESSA R	0.50
BENTON, YVONNE	4.47
BENVEGNA, JAMES RONALD	0.49
BENVEGNA, JAMES RONALD	0.49
BERELI ASSOCIATES RESIDENTIAL	4.47
BERELI ASSOCIATES RESIDENTIAL	4.47
BERGMAN, CHRISTOPHER J	0.50
BERINGER, TAYOR R	49.39
BERMAN, FREDERICK M	2.97
BERMAN, IAN	0.49
BERMAN, PHILIP A	0.50
BERNAL, ISMAEL	2.47
BERNAT, TAMAR	7.94
BERNAT, TAMAR	7.94
BERNSTEIN, SUSAN K	195.87
BERNSTEIN, SUSAN K	182.93
BERNSTEIN, SUSAN K	186.69
BERRY, CAROLYN H	0.49
BERRY, CAROLYN H	0.49
BERRY, DONNIE	1.98
BERRY, JOHN	0.49
BERRY, LASHYONDHA	87.36
BERRY, LILLIE D	1.00
BERRY, MELANIE SUE	8.43
BERRY, RAMSEUR DEVON	2.48
BERRY, RAMSEUR DEVON	2.48
BERRY, ROCHELLE B	0.99
BERRY, TODD LEE	45.46

BERRY, TODD LEE	45.46
BERRY, TONYA	2.48
BESART, EYOB G	0.50
BESS, NEBRA	4.46
BESS, PHYLLIS ANN	1.03
BEST, BRIAN ALLEN	0.50
BEST, BRIDGETTE	1.49
BEST, BRIDGETTE	1.49
BEST, MICHAEL C	0.99
BEST, REGINALD D	0.50
BETABDISHOO, AZAZVOHI	1.00
BETABDISHOO, AZAZVOHI	1.00
BETANCOURT, LUCIANO	1.00
BETHA, SKYNE L	3.96
BETHEA, ERIKA ROSS	3.47
BETHEA, KISHA R	1.98
BETHEA, MELISSA	2.47
BETHEA, MELISSA	2.47
BETHEA, ROZELLA VICTORIA	0.50
BETRAN, JESUS SILVA	3.47
BETTIS, JOHN	2.47
BEVERIDGE, TODD R	2.97
BEVERIDGE, TODD R	2.97
BEY, CHARLES M	1.00
BIALY, DOUGLAS	2.47
BIALY, DOUGLAS	2.47
BIAS, DONNA	0.50
BIAS, DONNA	0.50
BIBB, WILLIAM ERICSON III	0.99
BICKLEY, BARRY L	107.06
BICKLEY, BARRY L	99.46
BICKLEY, BARRY L	101.77
BIDDLE, ROBERT B JR	7.93
BIDDLE, ROBERT B JR	7.93
BIEDRZYCKI, TODD WILLIAM	5.46
BIELE, STEVEN CLARK	1.97
BIELE, STEVEN CLARK	1.97
BIERKAMP, CARRIE M	3.47
BIGGERS, DONALD HUGH	1.97
BIGGERS, KEITH RENNIE	9.91
BIGGERS, KEITH RENNIE	9.91
BILLS, CATHERINE	1.00
BILLUPS, ELIZABETH J	1.49
BILTZ, TIMOTHY G	1,524.71
BINACO INC	0.51
BINES, ALMA	6.94
BINEY, HENRY C	1.49
BINEY, HENRY C	1.49
BING, LESLIE	2.98
BINGENHEIMER, THOMAS PAUL	1.49
BINGHAM, BRIAN MOSES	0.99
BINGHAM, BRIAN MOSES	0.99
BIONDO, JOSEPH DAVID	71.03
BIONDO, JOSEPH DAVID	72.67
BIONDO, JOSEPH DAVID	74.33
BIONDO, JOSEPH DAVID	71.03

BIONDO, JOSEPH DAVID	72.67
BIONDO, JOSEPH DAVID	74.33
BIRCH, ROBERT V	0.50
BIRCHARD, SCOTT	3.97
BIRD, SEAN M F/T	15.37
BIRD, SEAN M F/T	15.37
BISHA, TRACY L	2.98
BISHOP, CATHY N	3.47
BISHOP, CATHY N	3.47
BISHOP, JOSEPH L	0.99
BISHOP, LE-DETRA M	5.46
BISHOP, ROBERT L	1.00
BISSELL, JAMES JACKSON	1,007.44
BISSELL, JAMES JACKSON	962.66
BISSELL, JAMES JACKSON	984.98
BISTANY, JOSEPH D JR	1.98
BITTLE, REGINAL	4.96
BITTLE, REGINAL	4.96
BITZEL, SHERRY	5.95
BIVENS, LEANDER	0.99
BIXLER, DONNA	25.76
BIXLER, DONNA	25.76
BLACK, ARCHIBALD D	0.49
BLACK, DAVID L	1.49
BLACK, DAVID L	1.49
BLACK, FRANCINE M	1.49
BLACK, FRANCINE M	1.49
BLACK, JANET D	110.51
BLACK, JANET D	105.59
BLACK, JANET D	108.04
BLACK, LOIS	7.93
BLACK, NELSON KEITH	1.00
BLACK, REID QUERY	58.48
BLACK, REID QUERY	55.88
BLACK, REID QUERY	57.18
BLACK, TONITRA L	0.49
BLACK, WILLIAM	2.47
BLACKBURN, WILLIAM	0.99
BLACKETT, MARLAINA	0.50
BLACKMON, ANGELA R	1.49
BLACKMON, CHARLES L	35.19
BLACKMON, CHARLES L	32.67
BLACKMON, JOY JAMETTA	1.00
BLACKMON, LUCINDA C	20.81
BLACKMON, LUCINDA C	11.83
BLACKMON, LUCINDA C	12.11
BLACKMON, PHILIP C	5.44
BLACKMON, TRAVIS	0.50
BLACKMON, TRAVIS	0.50
BLACKMON, VALERIE	3.46
BLACKWELDER, AARON J	0.52
BLACKWELDER, JOHNNY L	5.46
BLACKWELL, APRIL C	3.96
BLACKWELL, DONALD	1.98
BLACKWELL, LORA D	3.96
BLACKWELL, LORA D	3.96

BLACKWELL, MARGARETTA C	19.82
BLACKWELL, MARGARETTA C	19.37
BLACKWELL, OBIE	1.49
BLACKWELL, OBIE	1.49
BLADON, JAMES T	2.48
BLADON, JAMES T	2.48
BLAIR, DONALD	1.49
BLAIR, HERBERT L	3.96
BLAIR, HERBERT L	3.96
BLAKE, DUVEL C	1.00
BLAKE, GEORGE	2.97
BLAKE, LAURA	68.19
BLAKE, LAURA	69.76
BLAKE, LAURA	73.07
BLAKE, LAURA	68.19
BLAKE, LAURA	69.76
BLAKE, LAURA	73.07
BLAKE, LAVON G	1.49
BLAKE, TAWANDA	0.49
BLAKENEY, GERALD	3.47
BLAKENEY, GERALD	3.47
BLAKENEY, MARK A	2.48
BLAKENEY, ROBERT JR	1.49
BLAKENEY, ROBERT JR	2.56
BLAKENEY, ROBERT JR	1.49
BLAKENEY, ROBERT JR	2.56
BLALOCK, LARRY CHRIS	81.76
BLALOCK, LARRY CHRIS	74.34
BLALOCK, LARRY CHRIS	76.06
BLALOCK, WAYNE L	0.50
BLANCHETT, IRMA LISA	1.49
BLANCO, AMADO JR	0.50
BLANCO, AMANDO JR	2.95
BLANCO, PRISCO SR	13.20
BLANCO, PRISCO SR	12.67
BLANCO, PRISCO SR	12.87
BLAND, DAVID S	46.16
BLAND, DAVID S	46.16
BLAND, MICHAEL D	2.47
BLAND, ROBERT	19.82
BLAND, ROBERT	18.94
BLAND, ROBERT	19.38
BLAND, SHEILA	1.90
BLAND, SHEILA	1.90
BLANTON, CLYDE EDWARD JR	32.71
BLANTON, CLYDE EDWARD JR	31.26
BLANTON, CLYDE EDWARD JR	31.99
BLANTON, DEBORAH	1.49
BLANTON, LEIGH A	4.96
BLANTON, ROBERT DEAN	6.44
BLAVATT, MICHAEL J	10.41
BLAXLAND, JAMES MICHEAL	8.43
BLC INVESTMENTS PROPERTIES INC	0.99
BLC INVESTMENTS PROPERTIES INC	0.99
BLEAU, GERALD	10.90
BLEE, EDWIN W	0.50

BLEE, EDWIN W	0.50
BLEFFER, PATRICIA	5.95
BLEVINS, THOMAS R III	36.17
BLEVINS, THOMAS R III	36.17
BLICKENSTAFF, JAYNE P	2.97
BLISS, NEIL H	4.96
BLISS, NEIL H	4.96
BLOCKER, ANTHONY LEE	22.29
BLOCKER, ANTHONY LEE	19.88
BLOCKER, ANTHONY LEE	20.35
BLOCKLEY, RHONDA E	22.79
BLOCKLEY, RHONDA E	21.30
BLOCKLEY, RHONDA E	21.80
BLOODWORTH, SPENCER	0.99
BLOOMBERG, DALE	1.50
BLOTTMAN, CATHERINE S	1.49
BLOTTMAN, CATHERINE S	1.49
BLOUNT, DAPHNE M	42.61
BLOUNT, DAPHNE M	40.21
BLOUNT, DAPHNE M	39.30
BLOUNT, DAPHNE M	42.61
BLOUNT, DAPHNE M	40.21
BLOUNT, DAPHNE M	39.30
BLOUNT, HARVEY JR	1.00
BLUE, DUANE N	1.00
BLUE, ELOISE	3.04
BLUE, ROSIA WARREN	0.50
BLUNTE, GIRARD	1.49
BOAKYE, KWABENA	0.99
BOAKYE, KWABENA	0.99
BOAKYE, WILLIAM K	0.50
BOARDMAN, RAYMOND K	19.82
BOARDMAN, RAYMOND K	18.94
BOARDMAN, RAYMOND K	19.38
BOCK, DEVON M	19.82
BOCK, DEVON M	18.46
BOCK, DEVON M	18.90
BOCKELMAN, BARBARA SUE	1.49
BOCKUS, JULIANNA	3.47
BOCKUS, JULIANNA	3.47
BODFISH, PHYLLIS R	12.39
BODFISH, PHYLLIS R	12.39
BOEKELHEIDE, DONALD H	40.15
BOEKELHEIDE, DONALD H	31.26
BOEKELHEIDE, DONALD H	31.98
BOESCH, DARIN L	5.45
BOESCH, DARIN L	5.45
BOGAR, AL-TERRIK	0.99
BOGART, MATTHEW W	1.02
BOGART, MATTHEW W	1.02
BOGER, DAVID C	1.98
BOGER, DAVID C	0.50
BOGER, GRETCHEN H	0.50
BOGER, MECHELLE E	3.97
BOGGS, ANN M	0.50
BOGGS, ANN M	0.50

BOGLE, CYNTHIA J	3.58
BOGUCKI, MIROSLAWA	0.50
BOGUCKI, MIROSLAWA	2.48
BOGUCKI, MIROSLAWA	0.50
BOGUCKI, MIROSLAWA	2.48
BOGUCKI, MIROSLAWA	0.50
BOGUCKI, TADEUSZ S	5.46
BOHN, CAROLE A	2.98
BOIDRICK, REGGIE L	0.50
BOLANO, ERICK A	94.25
BOLER, ANREA J	0.49
BOLIN, MARCIA DOTSON	32.72
BOLIN, MARCIA DOTSON	31.26
BOLIN, MARCIA DOTSON	31.97
BOLLING, GLYNDA M	1.49
BOLLING, GLYNDA M	1.49
BOMMELJE, SCOTT K	0.99
BONAPARTE, YOLANDA M	1.49
BOND, ANNA M	110.01
BOND, ANNA M	105.12
BOND, ANNA M	107.56
BOND, LYN JR ESTATE	707.93
BOND, LYN JR ESTATE	747.82
BOND, PAUL K	1.49
BONHAM, KATHERINE LORRAINE	1.00
BONILLA, FLORA	0.50
BONILLA, JOSE L.	6.44
BONILLA, JOSE L.	6.44
BONILLA, MANUEL D	0.49
BONILLA, MARVIN J	1.98
BONISWA, NANTAMBU F	1.98
BONNER, THOMAS J	2,450.11
BONNIN, JOSEPH	20.32
BONNIN, JOSEPH	20.32
BOOKER, CHARLES L	1.98
BOOKHART, STEVEN M	29.74
BOOKHART, STEVEN M	28.42
BOOKHART, STEVEN M	29.08
BOONE, JANET E	1.98
BOOS, DEREK J	3.47
BOOS, DEREK J	3.47
BOOTH, CLARA B	11.40
BOOTH, CLARA B	11.40
BOOTH, HARRY P	6.94
BOOTH, HARRY P	6.94
BOOTH, JOHN T	0.50
BOOTH, JOHN T	0.50
BOOTH, LAKIRRA D	1.48
BOOTHBY, ROBY R	8.92
BOOTHE, NOVELETTE	1.02
BORDA, WILLIAM J	0.99
BORDA, WILLIAM J	0.99
BORDERS, CHERYEL	26.99
BORJA, BLANCHY	1.49
BORRELLI, JOSEPH A	0.99
BORTH, DAVID P	3.47

BORTLE, ZACHARIAH T	1.50
BORYSEWICZ, BRIAN J	4.46
BOSEWELL, J KENNAN	7.93
BOSSONG, JOSEPH C JR	39.62
BOST, JANET	3.47
BOST, LAKONIA M.	0.49
BOST, LAKONIA M.	0.49
BOST, RITA	18.38
BOST, RITA	16.98
BOST, SHENITA L	0.50
BOST, SHENITA L	0.50
BOST, TIA K	2.01
BOST, VIVAN CAROL	0.49
BOST, WANDA VIRGINIA	0.99
BOST, WESLEY R	1.49
BOSTIAN, H RAY	123.89
BOSTIAN, H RAY	111.75
BOSTIAN, H RAY	114.34
BOSTIC, JOY A	1.00
BOSWELL, PATRICK J	1.49
BOSWELL, PATRICK J	1.42
BOSWELL, PATRICK J	1.46
BOTEJU, INDIKA	162.31
BOTELLA, FRANCISCO J	10.41
BOTELLA, FRANCISCO J	10.41
BOTTIGLIO, PAUL MICHAEL	4.96
BOUCHON, MICHAEL E	3.96
BOUCHON, MICHAEL E	3.96
BOU-GHAZALE, SILVIO	3.47
BOU-GHAZALE, SILVIO	3.47
BOUKNIGHT, HEYWARD HARLES	10.41
BOUKNIGHT, HEYWARD HARLES	10.41
BOUKNIGHT, LEDERRICK A	1.49
BOUKNIGHT, LEDERRICK A	1.49
BOULER, CHARMAINE G	1.98
BOULER, CHARMAINE G	1.98
BOULWARE, ALICE S	0.49
BOULWARE, ALICE S	0.49
BOULWARE, BRIAN D	3.97
BOURGEOIS, ODELIA ANN	1.49
BOURGEOIS, RONALD	1.00
BOURGEOIS, STEPHANIE B	2.48
BOURGEOIS, STEPHANIE B	2.48
BOUSABA, GEORGE Y	2.97
BOUZIYANE, YOUSSEF	1.97
BOUZIYANE, YOUSSEF	1.97
BOVE, ANTHONY F	1.98
BOVE, ANTHONY F	1.98
BOVENDER, ROBERT P JR	6.94
BOVENDER, ROBERT P JR	6.94
BOVITZ, DENA M	0.99
BOWDEN, DEBORAH A	0.50
BOWDEN, LISA M	1.49
BOWDEN, SEBASTIAN	2.48
BOWEN, CHRISTOPHER ANDREW	1.98
BOWEN, ERICA	1.98

BOWEN, JEANIE A	4.46
BOWEN, MARK A	2.97
BOWENS, GAIL Y	1.49
BOWENS, VENIDA Y	2.48
BOWER, JOHN F	0.50
BOWER, KELLY N	0.49
BOWER, MICHAEL T	2.53
BOWERS, ANNIE B	0.50
BOWERS, ANNIE B	0.50
BOWERS, MARY	13.88
BOWERS, MARY	13.27
BOWERS, MARY	13.86
BOWMAN, JOSHUA	2.48
BOWMAN, TYRONE JR	2.47
BOWSER, PERCELL R JR	1.49
BOWSER, TAMMY B	0.49
BOYCE, DOUGLAS E	11.90
BOYCE, DOUGLAS E	11.90
BOYCE, LOUISE D	0.49
BOYCE, LOUISE D	0.49
BOYCE, MARIAN J	0.51
BOYCE, MICHAEL A	15.37
BOYCE, SARA M	2.97
BOYD, ALLISON N	0.50
BOYD, BETTY JEAN	0.50
BOYD, BETTY JEAN	0.50
BOYD, BRYAN A	0.50
BOYD, BRYAN A	0.50
BOYD, CARRIE ISSAC	2.48
BOYD, DON D	0.49
BOYD, KENNETH	4.47
BOYD, REGINALD JR	1.49
BOYD, ROBERT B &W	0.50
BOYD, ROBERT B &W	0.50
BOYD, SABRENA A	3.96
BOYD, TARA LYNN	0.99
BOYLE, JEFFREY T	1.98
BOYLE, KRISTIEN M	6.78
BOYLE, KRISTIEN M	6.63
BOYLES, SONYA	2.47
BOYLSTON, DEIRDRE	2.97
BOYTON, ARGIE LEE JR	0.50
BOYTON, ARGIE LEE JR	0.50
BOZA, STEVEN WAYNE	1.98
BOZA, STEVEN WAYNE	1.98
BRACE, ROBERT P	1,559.48
BRACE, ROBERT P	1,490.16
BRACE, ROBERT P	1,524.71
BRACEY, J NAI A	19.38
BRACEY, WILLIE JR	26.76
BRACEY, WILLIE JR	25.10
BRACEY, WILLIE JR	25.68
BRACKETT, JOSEPH E JR	1.49
BRACKETT, JOSEPH E JR	1.49
BRACY, GILBERT	2.97
BRADFORD, CRYSTAL SNEED	0.50

BRADLEY W DAVIS & MARGARET B PIERCE	6.94
BRADLEY, ALONZO	0.50
BRADLEY, DONNIE R	4.96
BRADLEY, LARRY W	1.98
BRADLEY, LINDA L	5.94
BRADLEY, MARY NEAL	0.50
BRADLEY, PATRICIA Y	71.71
BRADLEY, PATRICIA Y	62.56
BRADLEY, PATRICIA Y	63.97
BRADLEY, TARA	1.49
BRADOR, FRANCES MARIE	0.99
BRADOR, FRANCES MARIE	0.99
BRADSHAW, MATILDA	1.00
BRADSHAW, RICKEY	1.98
BRADY, JOSEPH LAWRENCE JR	911.35
BRADY, JOSEPH LAWRENCE JR	860.51
BRADY, JOSEPH LAWRENCE JR	878.25
BRADY, RANDY LOUIS JR	0.99
BRADY, STEVEN WAYNE	1.49
BRADY, WILLIAM PAUL	0.99
BRADY, WILLIAM PAUL	0.99
BRAENDEL, DAVID	2.48
BRAGG, MICHAEL E	2.03
BRAHMBHATT, DINESH B	3.47
BRAME, LISA R	2.48
BRANAN, ROBERT E	12.88
BRANAN, ROBERT E	12.88
BRANCH, ANDREW J III	3.96
BRANCH, SUSAN M	306.74
BRANCH, SUSAN M	293.10
BRANCH, SUSAN M	299.90
BRANCOR LLC	1.51
BRANCOR LLC	1.51
BRANDON, JAMES	2.97
BRANDT, KELLY J	1.98
BRANDYBURG, ROBERT	1.00
BRANDYBURG, ROBERT	0.48
BRANDYBURG, ROBERT	0.49
BRANFORD, KPODO ALFRED	110.01
BRANFORD, KPODO ALFRED	105.12
BRANFORD, KPODO ALFRED	107.57
BRANNON, ANGELA H	0.92
BRANNON, ANGELA H	0.92
BRANNON, EDWIN M	0.99
BRANT, TRAE	4.46
BRANTLEY, ROGER	0.99
BRASWELL, MARK L	0.50
BRAVO, MANUEL A SR	70.86
BRAVO, MANUEL A SR	69.28
BRAVO, MANUEL A SR	67.71
BRAWLEY, STEPHANIE	0.50
BRAXTON, HEIDI HOMES	4.47
BRAXTON, HEIDI HOMES	4.47
BRAY, ANDREA	4.46
BRAY, SYLVIA SMITH	30.23
BRAY, SYLVIA SMITH	27.93

BROACH, JAMES T	0.51
BROACH, JAMES T	0.51
BROACH, JAMES T	0.51
BROACH, JAMES T	0.51
BROACH, JAMES T	0.51
BROACH, JAMES T	0.51
BROACH, JAMES T	0.51
BROACH, JAMES T	1.01
BROACH, JAMES T	1.01
BROACH, JAMES T	0.51
BROACH, JAMES T	0.51
BROACH, JAMES T	1.01
BROACH, JAMES T	1.01
BROACH, JAMES T	1.01
BROACH, JAMES T	1.01
BROACH, JAMES T	0.51
BROACH, JAMES T	0.51
BROACH, JAMES T	0.51
BROACH, JAMES T	1.01
BROACH, JAMES T JR	0.52
BROACH, JAMES T JR	0.52
BROACH, JAMES T JR	1.01
BROACH, JAMES T JR	1.01
BROACH, JAMES T JR	1.01
BROACH, JAMES T JR	1.01
BROACH, JAMES T JR	6.58
BROACH, JAMES T JR	0.51
BROACH, JAMES T JR	0.51
BROACH, JAMES T JR	1.01
BROACH, JAMES T JR	1.01
BROACH, JAMES T JR	1.01
BROACH, JAMES T JR	1.01
BROACH, JAMES T JR	1.01
BROACH, JAMES T JR	0.51
BROACH, JAMES T JR	1.01
BROADAWAY, TAMBGRA J	0.50
BROADBOOKS, KIRK A	9.91
BROADBOOKS, KIRK A	9.91
BROADDUS, KEVIN	2.47
BROADNAX, ERNEST A III	1.49
BROADNAX, ERNEST A III	1.49
BROADWAY, ANNETTE KATIE	2.97
BROADWAY, ERIC B	5.44
BROADWAY, HENRY JR	2.48
BROADWAY, PRISCILLA J	5.94
BROADWAY, PRISCILLA J	5.94
BROCK, ROBERT DALE	37.17
BROCK, ROBERT DALE	31.73
BROCK, ROBERT DALE	32.47
BROCKINGTON, VALERIE A	0.99
BRODERDORP, DAVID L	263.48
BRODERSEN, HENRY W	5.44
BROOKINS, THOMAS JR	0.99
BROOKS, AQUATE	1.97
BROOKS, DAWN E	1.50
BROOKS, JADA	40.18
BROOKS, JADA	39.28
BROOKS, JAMES TRAVIS	4.96
BROOKS, MARK	1.49

BROOKS, MICHAEL C	4.46
BROOKS, MICHAEL C	4.46
BROOKS, MONIQUE Y	1.98
BROOKS, RONDA C	19.82
BROOKS, RONDA C	19.82
BROOKS, SARA RAY	0.50
BROOKS, STARRETTA	0.50
BROOKSBY, LADD N	8.43
BROOME, DARRYL	343.33
BROOME, DARRYL	333.52
BROOME, DARRYL	338.91
BROOME, WESLEY D	2.47
BROPHY, AARON Q	0.50
BROUGHTON, MICHELLE	1.49
BROUGHTON, MICHELLE	1.49
BROWDER, RICHARD	0.50
BROWER, MICHOL MARY	5.94
BROWN, AMY DARLENE	1.49
BROWN, ARTIE M	140.74
BROWN, ARTIE M	134.48
BROWN, ARTIE M	137.60
BROWN, ARTIS M.	0.50
BROWN, BARBARA A	0.50
BROWN, BARBARA A	2.47
BROWN, BARBARA BABBS	2.98
BROWN, BILLIE J	1.49
BROWN, BILLIE JO	2.48
BROWN, BILLY	2.03
BROWN, BONIFACIA ALTAGRACIA	0.99
BROWN, CHARDE	1.49
BROWN, CONNIE E	0.99
BROWN, CORNELIUS	112.99
BROWN, CORNELIUS	105.13
BROWN, CORNELIUS	107.56
BROWN, CORNELIUS	112.98
BROWN, CORNELIUS	105.13
BROWN, CORNELIUS	107.56
BROWN, CRAIG S	1.98
BROWN, CURTIS L	0.50
BROWN, DAVID	2.48
BROWN, DAVID ABBOT	1,091.36
BROWN, DAVID ABBOT	10.67
BROWN, DAWNYELLE S	1.00
BROWN, DELLIAH J	1.97
BROWN, DENNIS E	0.50
BROWN, DONNIE R	101.11
BROWN, DONNIE R	96.61
BROWN, DONNIE R	98.87
BROWN, DOROTHY D	1.49
BROWN, DUANE B	0.50
BROWN, DWAYNE	1.49
BROWN, EDITH CRAWFORD	17.85
BROWN, EDITH CRAWFORD	17.21
BROWN, ELJIN B	0.51
BROWN, ELLI M	0.49
BROWN, EMILY	3.47

BROWN, ERIC VAN	1.00
BROWN, FELENCIA R	1.00
BROWN, FLORENCE	3.97
BROWN, HOMER	85.21
BROWN, HOMER	80.09
BROWN, HOMER	81.66
BROWN, J MICHAEL	1.49
BROWN, JANICE M	0.50
BROWN, JEANESTER M	1.98
BROWN, JEFFREY	1.49
BROWN, JENNIFER L	1.49
BROWN, JENNIFER L	1.49
BROWN, JESSICA	580.12
BROWN, JOSEPH WAYNE	36.67
BROWN, JOSEPH WAYNE	27.07
BROWN, JOSEPH WAYNE	28.27
BROWN, JOYCE PEW	3.97
BROWN, KEVIN M	3.47
BROWN, KIMBERLY R	2.47
BROWN, LARRY D SR	0.50
BROWN, LARRY D SR	0.50
BROWN, LAUREN BAUCOM	0.47
BROWN, LAUREN BAUCOM	0.49
BROWN, LAWRENCE	2,008.95
BROWN, LAWRENCE	1,552.66
BROWN, LAWRENCE	1,588.65
BROWN, LEMUEL	1.00
BROWN, LEMUEL	1.00
BROWN, LINDA	2.48
BROWN, MARK T	1.00
BROWN, MARK T	1.00
BROWN, MARY B MRS NAPOLEON	0.99
BROWN, MARY B MRS NAPOLEON	0.99
BROWN, MICHAEL A	0.49
BROWN, MICHAEL Y	2.52
BROWN, NATHANIEL	0.50
BROWN, PATRICIA	4.95
BROWN, PONCELL	1.49
BROWN, PRESTON T	1.50
BROWN, RACINA	0.49
BROWN, REGINA J	1.60
BROWN, SARAH M	1.00
BROWN, SHAMIEK K	2.48
BROWN, SHEILA	1.49
BROWN, SHONDA L	2.47
BROWN, TAMMY A	0.50
BROWN, THOMAS L	2.97
BROWN, TOMMY ALAN	0.49
BROWN, UNA MAE	11.40
BROWN, UNA MAE	10.41
BROWN, UNA MAE	10.66
BROWN, VALENCIA Y	1.49
BROWN, VANESSA	31.22
BROWN, VANESSA	34.10
BROWN, VINCENT A	1.49
BROWN, WILLA	0.50

BROWN, WILLIAM	0.50
BROWN, WILLIAM	0.50
BROWN, WILLIAM H	1.98
BROWNE, AYANA K	1.49
BROWNE, LORETTA S	1.49
BROWNE, LORETTA S	1.49
BROWNE, NEIL ANTHONY	1.97
BROWNING, CHRISTOPHER TODD	4.46
BROWNING, WILLIAM E	46.08
BROWNING, WILLIAM E	36.45
BROWNN, DARNELL	1.98
BRUCE, WILLIAM M	3.96
BRUCE, WILLIAM M	3.96
BRUCH, DUANE H	2.47
BRUCH, DUANE H	2.47
BRUCH, WALTER D	0.49
BRUCH, WALTER D	0.49
BRUH, CORTNEY H	1.49
BRUNHART, ROXANN R	2.47
BRUNNING, WILLIAM EDWARD	0.49
BRUNSON, ANDREA	0.50
BRUSICH, MICHAEL A	4.46
BRUZZESE, RONALD	0.50
BRYAN, BASILE T	17.35
BRYAN, BASILE T	10.89
BRYAN, BASILE T	11.15
BRYAN, JANNA L	1.49
BRYAN, WILLIAM F	1.98
BRYANT, ANTHONY	1.49
BRYANT, ANTHONY	1.49
BRYANT, CYNTHIA B	1.98
BRYANT, DEBORAH G	1.49
BRYANT, DEBORAH G	1.49
BRYANT, FREDERICKA	1.49
BRYANT, FREDERICKA	1.49
BRYANT, HILTON T.	1.98
BRYANT, JAMES C JR	21.31
BRYANT, JAMES C JR	21.31
BRYANT, JAMES L	0.50
BRYANT, MICHAEL A	0.50
BRYELS, JOHN HAMILTON	2.97
BRYSON, R CALVIN JR	15.86
BRYSON, R CALVIN JR	14.21
BUCH, ALAN	6.93
BUCH, ALAN	5.20
BUCH, ALAN	5.33
BUCHANAN, ANGELA	216.06
BUCHANAN, ANGELA	205.03
BUCHANAN, ANGELA	209.79
BUCHANAN, RICHARD E	1.50
BUCHANAN, ROBERT M	3.47
BUCHANAN, SONYA W	1.02
BUCK, CHARLES	1.49
BUCKLEY, RONALD E	33.21
BUCKLEY, RONALD E	31.73
BUCKLEY, RONALD E	32.47

BUDALL, DONNA	2.97
BUDD, VERNANDO	2.47
BUEKER, DANIEL L	2.48
BUENAVENTURA, ALDRIN	2.47
BUFFINGTON, HOLLY	6.44
BUFFINGTON, JODI MICHELLE	1.00
BUFFKIN, DANNY RUSSELL	2.97
BUFFONE, RICHARD F	0.50
BUFFONE, RICHARD F	0.50
BUIE, ROBERT A	0.50
BUILDERS FIRST FUNDING LLC	1.02
BUJAK, PAUL J	1.49
BULLARD, CEREK E	9.42
BULLARD, JOHN L	1.49
BULLARD, MICHAEL P	0.49
BULLOCK, CAROLYN	1.49
BULLOCK, KRYSTAL	2.47
BULLOCK, KRYSTAL	2.47
BUMGARNER, JAMES	88.23
BUMGARNER, JAMES	84.31
BUMGARNER, JAMES	86.26
BUMGARNER, WILLIAM R	7.93
BUMGARNER, WILLIAM R	7.93
BUMPASS, BRIAN	4.12
BUMPASS, TERRON A	1.98
BUN, KIMSENG	1.00
BUNCE, ANDREI	0.99
BUNCE, ANDREI	0.99
BUNN, NATALIE C	8.92
BUNTON, FREDERICK D	1.49
BURCH, ANDREW R	3.96
BURCH, ANDREW R	3.96
BURCH, CHARLES JAMES	0.49
BURCH, CHARLES JAMES	0.49
BURCH, DOROTH F	1.54
BURCH, KRISTI MAE	4.96
BURCH, LANAIR	3.47
BURCH, WILLIAM H	0.99
BURCHETT, JOYCE M	1.98
BURGARD, SAMUEL T	3.47
BURGE, MATTHEW O	4.96
BURGE, MATTHEW O	4.96
BURGESS, FRANK M JR	1,103.77
BURGESS, FRANK M JR	1,129.36
BURGESS, KIMBERLY	1.49
BURGESS, MARIAN	1.49
BURGESS, MILDRED E	5.94
BURGESS, RONALD	2.97
BURGOS, JOSE A	0.50
BURGOS, SILVIA ELIZABETH	1.98
BURKE, GEORGE E	5.44
BURKE, JOHN P	0.50
BURKE, JOHN P	0.48
BURKE, JOHN P	0.49
BURKE, RANDALL E	0.50
BURKE, ROBERT J	1.54

BURKE, ROBERT J	1.54
BURKERT, DONALD L SR	1.49
BURKEY, KYLE	1.49
BURKHEAD, JOHN W JR	0.50
BURKHEAD, JOHN W JR	0.50
BURKHOLDER, WILLIAM C	32.71
BURKHOLDER, WILLIAM C	31.26
BURKHOLDER, WILLIAM C	31.99
BURLESON, JANICE SMITH	1.00
BURLINGHAM, THOMAS G	1.49
BURNAT, MARJUSZ	3.97
BURNETT, CONTESSA R	4.46
BURNETT, PATSY A	2.48
BURNETT, TRACI D	1.49
BURNEY, TERRY L	8.21
BURNS, ANN M	1.98
BURNS, BARRY C JR	1.49
BURNS, CHAD	0.99
BURNS, CHARLES JEFFREY	1.98
BURNS, CYNTHIA J	54.43
BURNS, JAMES L	0.99
BURNS, RACHAEL	0.50
BURNS, VANESSEE	15.85
BURNS, VANESSEE	15.15
BURNS, VANESSEE	15.51
BURRIS, ANITA L	110.01
BURRIS, ANITA L	105.12
BURRIS, ANITA L	107.56
BURRIS, CAROLYN E	0.49
BURRIS, ELROYCE D	4.96
BURRIS, ELROYCE D	4.96
BURRIS, JUANDRA D	50.05
BURRIS, JUANDRA D	47.36
BURRIS, JUANDRA D	48.46
BURRIS, TAMMATHY	2.98
BURROUGHS, LOVENIA C	0.49
BURROWES, SCOTT D	5.94
BURROWS, BURGESS E	10.90
BURROWS, BURGESS E	10.90
BURSON, KENNETH J	0.49
BURSON, ROOZACQUELEN	2.48
BURT, BIKO L	1.49
BURTON, ANISSA D	2.97
BURTON, GAILE DRY	3.73
BUSEY, JOHN DANIEL II	3.47
BUSH, F BRAD	11.90
BUSH, F BRAD	11.90
BUSH, MARIE G	0.50
BUSH, MARIE G	0.50
BUSH, SONIA L.	0.99
BUSIEK, BRADLEY J	2.98
BUSSEY, ERIC	1.00
BUTLER, DARRYL K	1.49
BUTLER, DARRYL K	1.49
BUTLER, LATOMALA O	1.49
BUTLER, MASON LEE & WIFE	81.27

BUTLER, MASON LEE & WIFE	81.27
BUTLER, ROSALYN	1.98
BUTLER, SHERLEYE A	4.47
BUTTERWORTH, LENA WHITE	0.50
BUTTS, YISHA	1.49
BUYS, SCOTT D	0.50
BUYS, SCOTT D	0.50
BUZZA, SUSAN G	0.50
BYERLY, KEVIN PEARSON	0.50
BYERS, BENJAMIN A	0.49
BYERS, BENJAMIN A	0.49
BYERS, CHAL DELANEY	1.98
BYERS, FRED A II	3.96
BYERS, JERILYN P	0.99
BYERS, JOSEPH WILSON JR	1.00
BYERS, MARCIA S	2.47
BYERS, WILLIAM S	4.46
BYNUM, DURANT HAROL	2.48
BYNUM, KIMBERLY DIGSBY	1.49
BYNUM, LAMONTE M	0.50
BYNUM, LATRENA	4.96
BYNUM, MILDRED ROBERTS	0.51
BYNUM, MILDRED ROBERTS	0.51
BYNUM, PAMELA S	2.48
BYRD, BELINDA K	1.06
BYRD, HEATH R	83.76
BYRD, HEATH R	94.60
BYRD, JAMES STEPHEN	906.21
BYRD, JAMES STEPHEN	860.51
BYRD, JAMES STEPHEN	878.25
BYRD, MELANIE K	1.49
BYRD, SHARLA R	1.00
BYRON, DAVID WILSON III	197.72
BYRON, DAVID WILSON III	150.57
BYRON, DAVID WILSON III	154.07
BYUARM, MARY H	8.91
BYUARM, MARY H	8.91
C H S CORPORATION	3.46
C H S CORPORATION	3.46
CABANA, DAVID M	1.97
CABEL, GLADYS	0.99
CABLE, LEIGH	2.47
CABLE, ROBERT J JR	0.49
CACERES, HUGO EDGARDO	0.99
CACERES, LUIS CESAR	1.00
CADDY, ANTHONY	2.48
CADENA, EDWIN D	49.57
CADENA, EDWIN D	47.36
CADENA, EDWIN D	48.46
CADMUS, BENJAMIN J	2.47
CAHILL, JOHN W	4.46
CAI, ER YONG	98.83
CAIN, MICHAEL P	4.96
CALDERON, GLERIA	1.98
CALDERON, GLERIA	1.98
CALDOR PROPERTIES LLC	1.98

CALDOR PROPERTIES LLC	1.98
CALDWELL, BONITA F	1.00
CALDWELL, BONITA F	5.95
CALDWELL, BONITA F	5.95
CALDWELL, BONITA FELISSE	4.47
CALDWELL, CINDY LOUISE	0.50
CALDWELL, DANIEL LEE	2.97
CALDWELL, JAMES COREY	0.99
CALDWELL, MARY W	0.99
CALDWELL, MICHELLE	2.47
CALDWELL, NANCY	4.45
CALDWELL, ROBERT L	2.03
CALDWELL, THOMAS M	28.74
CALDWELL, THOMAS M	25.10
CALDWELL, THOMAS M	25.68
CALDWELL, WILCH HAVARD &	0.99
CALDWELL, WILCH HAVARD &	0.99
CALDWELL, WILLIE F	0.50
CALDWELL, WILLIE F	0.50
CALE, CURTIS (LIVING TRUST)	0.50
CALHOUN, BONNEY K	2.97
CALHOUN, JAMES E	44.96
CALHOUN, JAMES E	46.80
CALL, MONTY D	1.00
CALLE, ALEXIS M	2.48
CALVERT, ALYSSA B	0.50
CALVEY, THOMAS W	3.97
CAMACHO, IVAN J	2.97
CAMACHO, JULIO CESAR	2.48
CAMEJO, SUSANA	0.99
CAMERON JAMES VENTURES LLC	1.00
CAMERON JAMES VENTURES LLC	1.00
CAMERON, CULLEN A	1.49
CAMERON, CULLEN A	1.49
CAMERON, MESHA	2.47
CAMERON, TARA L	0.99
CAMERON, TARA L	0.99
CAMERON, TIMOTHY	1.00
CAMERON, TIMOTHY	1.00
CAMP, BERNICE Y	0.49
CAMP, CHARLES JERRY	61.46
CAMP, CHARLES JERRY	58.73
CAMP, CHARLES JERRY	60.09
CAMP, JOYCE LYNETTE	2.06
CAMPAU, DONNA MAUREEN	1.49
CAMPAU, DONNA MAUREEN	1.49
CAMPBELL, BRENDA C	0.50
CAMPBELL, BRENDA C	0.50
CAMPBELL, CECIL	1.03
CAMPBELL, DAMON N	5.44
CAMPBELL, JAMES A JR	35.20
CAMPBELL, JAMES A JR	33.15
CAMPBELL, JAMES A JR	33.92
CAMPBELL, JOHN F	1.50
CAMPBELL, KAREN DENISE	1.97
CAMPBELL, KAREN DENISE	1.97

CAMPBELL, LAURA	1.00
CAMPBELL, MALCOLM O	668.65
CAMPBELL, MALCOLM O	702.75
CAMPBELL, MICHELLE D	2.48
CAMPBELL, ROBERT M	62.94
CAMPBELL, ROBERT M	57.78
CAMPBELL, ROBERT M	59.11
CAMPBELL, ROYA A	1.98
CAMPBELL, SCOTT	0.99
CAMPBELL, SCOTT D	1.98
CAMPS, CAROLYN A	0.50
CAMPS, CAROLYN A	0.50
CANADY, BENJAMIN L	14.87
CANADY, BENJAMIN L	14.87
CANADY, CAROLYN MICHELLE	1.98
CANADY, PAULA I	8.92
CANADY, PAULA I	8.53
CANADY, PAULA I	8.72
CANALE, LISA P.	1.97
CANALES, NARA M	0.50
CANDIES, MICHAEL D	0.99
CANGLEY, ROBERT W.	5.94
CANIPE, TEDD D	90.21
CANIPE, TEDD D	83.36
CANIPE, TEDD D	85.29
CANNON, ANGELA D	2.97
CANNON, ANGELA D	2.97
CANNON, CHESTER M	5.45
CANNON, CHESTER M	5.45
CANNON, HENCIL J W &W	5.61
CANNON, HENCIL J W &W	5.61
CANNON, JAMES W SR	1.49
CANNON, JOHNNIE HASKER	16.35
CANNON, JOHNNIE HASKER	15.16
CANNON, JOHNNIE HASKER	15.51
CANTERBURY, BRYAN W	0.50
CANTU, HUMBERTO A	1.49
CANTY, CURTIS K.	2.97
CANTY, KEVIN G	0.50
CANUP, JESSE J JR	0.99
CAO, SHAOFENG	108.36
CAO, SHAOFENG	110.87
CAPERS, DENISE	6.44
CAPERS, TIFFANY M	24.28
CAPERS, TIFFANY M	22.26
CAPERS, TIFFANY M	22.77
CAPLAN, TRUDY J	9.41
CAPLETTE, SHAWN	17.34
CAPLETTE, SHAWN	16.57
CAPLETTE, SHAWN	16.95
CAPLINGER, JAMES A JR	41.16
CAPLINGER, JAMES A JR	42.12
CAPONI, MARCO	1.98
CAPPS, WILLIAM E	0.99
CARAWAY, GARY KEITH	0.50
CARDELL, HORACE EUGENE	3.47

CARDINAL PROPERTY HOLDINGS LLC	64.44
CARDINAL PROPERTY HOLDINGS LLC	58.73
CARDINAL PROPERTY HOLDINGS LLC	60.09
CARDNER, SHAWN A	1.98
CARDWELL, DONNY A	1.49
CARDWELL, DONNY A	1.49
CARELOCK, MICHELLE	0.49
CARELOCK, MICHELLE	0.49
CARINO, LINDA SUSAN	0.99
CARLSON, JAMES MICHAEL	0.50
CARLSON, JAMES MICHAEL	0.50
CARMACK, BARBARA ANNE MANUS	27.26
CARMACK, BARBARA ANNE MANUS	26.04
CARMACK, BARBARA ANNE MANUS	26.66
CARMICHAEL, HERBERT JR	0.50
CARMICHAEL, JOHN W	0.50
CARMICHAEL, THEODORE DAVID	1.49
CAROLINA BLUE SKY PROPERTY LLC	4.47
CAROLINA BLUE SKY PROPERTY LLC	4.47
CAROLINA BLUE SKY PROPERTY LLC .	1.48
CAROLINA BLUE SKY PROPERTY LLC .	2.47
CAROLINA BLUE SKY PROPERTY LLC .	48.07
CAROLINA BLUE SKY PROPERTY LLC .	48.07
CAROLINA WILLOW 2013 LLC	27.10
CAROLINA WILLOW 2013 LLC .	25.17
CAROTHERS, DIANA FORD	0.99
CAROUTHERS, STEPHANIE	0.49
CAROUTHERS, STEPHANIE	0.49
CARPENTER, CHARLES P	11.90
CARPENTER, CHARLES P	11.90
CARPENTER, JAMES R	24.28
CARPENTER, JAMES R	23.20
CARPENTER, JAMES R	23.74
CARPENTER, JOHN L JR	66.75
CARPENTER, KENNETH L	14.87
CARPENTER, KENNETH L	8.99
CARPENTER, KENNETH L	9.21
CARPENTER, SUSAN CARTER	81.79
CARPENTER, SUSAN CARTER	77.68
CARPENTER, SUSAN CARTER	79.48
CARR, CLEAVE	14.87
CARR, CLEAVE	14.21
CARR, CLEAVE	14.54
CARR, CLEAVE KIRKPATRICK	47.58
CARR, CLEAVE KIRKPATRICK	44.52
CARR, CLEAVE KIRKPATRICK	45.56
CARR, CRYSTAL	5.94
CARR, CRYSTAL	5.94
CARR, DAVID	1.98
CARR, KAREN B	1.49
CARR, KAREN B	1.49
CARR, LYNN M	3.46
CARR, SEAN C	92.95
CARR, TERESSA	12.40
CARR, VINCENT	0.49
CARR, VIVIAN	0.50

CARRANZA, MARIA	1.49
CARRARA, EMILY M	0.49
CARRARA, EMILY M	0.49
CARRASCO, YVONNE	2.48
CARRASCO, YVONNE	2.48
CARRASQUILLO, FELIPE	1.98
CARRIKER, DAVID C	141.22
CARRIKER, DAVID C	131.63
CARRIKER, DAVID C	134.69
CARRILLO, JULISSA GONZALEZ	1.50
CARRINGTON, GWENDOLYN EULA	1.00
CARRINGTON, THEDA L	0.99
CARRION, MICHAEL I SR	4.46
CARRKEL PROPERTIES LLC	1.98
CARRKEL PROPERTIES LLC	1.98
CARROL, DONALD J	4.96
CARROLL, BRANDON R	226.42
CARROLL, BRANDON R	216.35
CARROLL, BRANDON R	220.82
CARROLL, CARSON EUGENE	5.95
CARROLL, CONNIE	3.96
CARROLL, CONNIE	3.96
CARROLL, JAMES A	8.43
CARROTHERS, ANTHONY	0.50
CARSON, KISHA D	3.47
CARSON, KISHA D	3.47
CARSON, SARA M	5.95
CARTER, ANNA G	38.66
CARTER, ARTURIO	5.94
CARTER, BARNETTA	1.49
CARTER, BARRY C	0.99
CARTER, BILLY H	22.31
CARTER, BILLY H	19.42
CARTER, BILLY H	19.87
CARTER, CONSTANCIA	1.49
CARTER, CONSTANCIA	1.49
CARTER, DAVID E	53.02
CARTER, DAVID E	45.46
CARTER, DAVID E	46.51
CARTER, DEBRORAH B	3.97
CARTER, ERIN E	68.89
CARTER, ERIN E	68.89
CARTER, HELEN B	1.97
CARTER, JAMELLA L	0.50
CARTER, JAMES P	1.49
CARTER, JAROA H	111.97
CARTER, JAROA H	105.13
CARTER, JAROA H	107.56
CARTER, JAROA H O	0.50
CARTER, JUNE M	20.32
CARTER, JUNE M	19.42
CARTER, JUNE M	19.87
CARTER, MAGDALENE	1.49
CARTER, MAGDALENE	1.49
CARTER, MARGARET J	6.45
CARTER, MARLON DUANE	1.00

CARTER, MICHAEL	0.99
CARTER, MICHAEL J	0.49
CARTER, ORA	1.97
CARTER, PATRICIA A	0.50
CARTER, RONALD E	3.47
CARTER, STANLEY CHARLES	0.99
CARTER, STANLEY CHARLES	0.99
CARTER, VIVIAN D	0.50
CARTNER, JOHN FRANK	21.79
CARTNER, JOHN FRANK	13.25
CARTNER, JOHN FRANK	21.79
CARTNER, JOHN FRANK	13.25
CARTWRIGHT, CLARENCE E	0.49
CARTY, KENNETH JR	3.47
CARUSO, LUCIA M	0.49
CASAS, COLLEEN P	0.50
CASAS, ISRAEL MONDRAGON	0.99
CASASANTA, DEBRA A	0.99
CASCO, ORLANDO	2.48
CASE, EULAS F	1.49
CASE, JACK C JR	4.96
CASE, JACK C JR	4.96
CASE, LEONARD L	6.44
CASEY, KENDRA A	0.99
CASEY, MEGAN	1.49
CASH, DONALD H	0.49
CASKEY, RICHARD W	2.02
CASKEY, RICHARD W	2.02
CASKEY, VIRGIE P	15.86
CASLEY, PAMELA	0.52
CASON, CONSTANCE REGINA	1.49
CASON, DAVID R	1.49
CASPER, PHILIP R	27.36
CASS, GARY	1.97
CASSAM, ROBERT JOHN JR	5.44
CASSEL, RONALD D	6.94
CASSELBERRY, HEATHER D	2.47
CASSELBERRY, HEATHER D	2.47
CASSETTE, JOHN	7.43
CASSETTE, JOHN	7.43
CASTELLANO, JENNIFER A	1.98
CASTELLOE, MICHELLE	3.47
CASTELLOE, MICHELLE	3.47
CASTILLO, ANGELA Y	1.49
CASTILLO, JULIZA	1.49
CASTILLO, NICANDRO RAMIREZ	2.98
CASTILLO, SAIDA	2.48
CASTRO, CYNTHIA	1.49
CASTRO, KARENT	3.97
CATES, ALLEN S	0.50
CATHERINE SIMMONS PROPERTIES LLC	0.49
CATHERINE SIMMONS PROPERTIES LLC	1.01
CATHERINE SIMMONS PROPERTIES LLC	1.01
CATHERINE SIMMONS PROPERTIES LLC	6.88
CATHERINE SIMMONS PROPERTIES LLC	0.49
CATHERINE SIMMONS PROPERTIES LLC	1.01

CATHERINE SIMMONS PROPERTIES LLC	1.01
CATHERINE SIMMONS PROPERTIES LLC	6.88
CATHEY, MARY ANN	0.50
CATHEY, MYRTLE V	1.55
CATHEY, MYRTLE V	1.55
CATHEY, RAWLINGS H &W	78.36
CATHEY, RAWLINGS H &W	73.40
CATHEY, RAWLINGS H &W	75.09
CATHEY, TEMARSQUA N	1.98
CATOE, PEGGY	2.98
CAUDILL, ROCHELLE H	62.95
CAUDILL, ROCHELLE H	61.48
CAUDILL, ROCHELLE H	61.55
CAULEY, LAURENCE G	0.49
CAUSEY, KATHRYN L	3.47
CAUTHEN, FAYE D	2.47
CAVA, NICHOLAS	1.50
CAVASSA, LUIS	2.47
CAVENAUGH, A PRESTON, III	6.30
CAVER, BIANCA	0.50
CAVER, CHRISTOPHER	0.50
CAWLEY, SEAN P	1.49
CAZUN, MARIO HUMBERTO BUTZ	118.44
CAZUN, MARIO HUMBERTO BUTZ	113.18
CAZUN, MARIO HUMBERTO BUTZ	115.79
CCFG LLC, .	1.00
CCFG LLC, .	1.00
CECERE, DOUGLAS PAUL	1.00
CECERE, DOUGLAS PAUL	1.00
CEDENO, HENRY	23.73
CERNA, DESIREE DELA	0.50
CERONTAPIA, JOSE	1.49
CERVANTES, JUAN PERAL	1.49
CESPEDES, ELOISA I	25.77
CESPEDES, ELOISA I	24.62
CESPEDES, ELOISA I	25.20
CESTARO, GABRIEL JR	5.95
CESTARO, GABRIEL JR	5.69
CESTARO, GABRIEL JR	5.81
CHADD, DAVID	0.50
CHADD, DAVID	0.50
CHAFFIN, BELINDA J	1.49
CHAFFIN, STEVEN A	1.49
CHAI, KEVIN	2.47
CHALK, VICTORIA G	0.99
CHALK, VICTORIA G	0.99
CHALMERS, STANLEY A III	0.99
CHAMBERS FAMIL ENTERPRISES LLC	5.44
CHAMBERS, ANDRE L	6.94
CHAMBERS, CARLOTTA	3.97
CHAMBERS, EDWARD A.	3.47
CHAMBERS, EDWARD ANTHONY	5.63
CHAMBERS, EDWARD ANTHONY	5.16
CHAMBERS, EDWARD ANTHONY	5.54
CHAMBERS, JAMES H L III	2,060.72
CHAMBERS, JAMES H L III	1,323.79

CHAMBERS, MAURICE A SR	2.97
CHAMBERS, MAURICE A SR	2.97
CHAMBERS, NATHANIEL	1.49
CHAMBERS, PATRICIA LEA	3.47
CHAMBERS, STOVER H	23.21
CHAMBERS, STOVER H	23.73
CHAMBLISS, JOEL BRYCE	5.45
CHAMBLISS, JOEL BRYCE	5.45
CHAMBON, XAVIER P	4.46
CHAMLAGAI, JAI	21.77
CHAMLAGAI, JAI	22.27
CHAN, LEWIS	1.49
CHANDLER, NATHANIEL	3.96
CHANDLER, TEARL GENE	0.99
CHANDLER, WILLIAM W JR	1.49
CHANEY, MARK A	1.98
CHANG, MOUA	28.25
CHANG, MOUA	24.15
CHANG, MOUA	24.72
CHANTHIMA, MAIKAP	3.47
CHAPIN, TIMOTHY D	11.40
CHAPIN, TIMOTHY D	11.40
CHAPIN, WILLIAM C	2.47
CHAPLA, THAKARSHI P	0.50
CHAPMAN, ARLENE M	11.40
CHAPMAN, CHARLESE M	1.97
CHAPMAN, HENRY G	3.97
CHAPMAN, INA	1.98
CHAPMAN, INA	1.98
CHAPMAN, IRIE LEE	0.50
CHAPMAN, MABLE	34.20
CHAPMAN, MABLE	31.73
CHAPMAN, NANCY S	6.44
CHAPMAN, NANCY S	6.44
CHAPMAN, PATRICK	4.46
CHAPMAN, PATRICK	4.46
CHAPPELL, MONIQUCA L	2.48
CHAPPELL, TAMEIKA C	1.49
CHARLES AND DONNA GRISANTI, LIVING TRUST, THE	1.98
CHARLES AND DONNA GRISANTI, LIVING TRUST, THE	1.98
CHARLEY, VANESHIA S	0.99
CHARLEY, VANESHIA S	0.99
CHASE, FAYE NANCY	3.96
CHASTAIN, FRED R	1.98
CHASTAIN, JENNIFER	1.98
CHATTERJEE, ROBIN	1.49
CHAU, HUNG HOANG	6.94
CHAU, HUNG HOANG	6.94
CHAVES, ANITA JO	1.98
CHAVEZ, MARIO A	17.84
CHAVEZ, SEGUNDO FLORENCO	3.47
CHAVEZ, YANET CRISTINA	1.49
CHAVIS, CHAROTTE Z	0.50
CHAVIS, JACK	2.48
CHEEK, SHENIKKI H	1.00
CHELLA, WESLEY	1.49

CHEN, CHUNG YAO	1.00
CHEN, PEI CHUM	1.00
CHEN, VICTOR K	2.48
CHEN, VICTOR K	2.48
CHENAULT, SHAUN P	257.75
CHENAULT, SHAUN P	246.29
CHENAULT, SHAUN P	252.00
CHEPKE, THOMAS S SR	75.32
CHEPKE, THOMAS S SR	73.40
CHEPKE, THOMAS S SR	76.27
CHERNIKOFF, JOSHUA	191.44
CHERNIKOFF, JOSHUA	182.93
CHERNIKOFF, JOSHUA	186.70
CHERRY, ADRIAN	0.49
CHERRY, ADRIAN	0.49
CHERRY, CATHERINE	0.50
CHERRY, JEAN P	145.74
CHERRY, JEAN P	154.01
CHERRY, JOSEPH TREVOR	1.05
CHESTER PHOENIX LLC	0.99
CHESTNUT INVESTMENTS LLC	34.67
CHESTNUT, CHARLES A	0.50
CHESTNUT, MARION LAMONT	3.46
CHEUNG, MARTHA	0.49
CHEUNG, MARTHA	0.49
CHEYNE, STEVEN D	0.50
CHEYNE, STEVEN D	0.50
CHHIT, CHHAY	58.47
CHHIT, CHHAY	55.87
CHHIT, CHHAY	57.17
CHICOT, DONAN E	0.49
CHIDESTER, WILLIAM EDWARD	27.76
CHIDESTER, WILLIAM EDWARD	19.59
CHIDESTER, WILLIAM EDWARD	19.39
CHILDERS, JOSHU W	0.99
CHILDRESS KLEIN PROPERTIES INC	2,038.84
CHILDRESS KLEIN PROPERTIES LLC	1,900.95
CHILES, REGINA A	1.00
CHILTON, CYNTHIA J	0.99
CHIRI, WENDY R	1.00
CHIRINOS, FIORELLA JIMENEZ	219.22
CHIRINOS, FIORELLA JIMENEZ	209.47
CHIRINOS, FIORELLA JIMENEZ	213.80
CHISHOLM, JOHN A JR	0.50
CHISHOLM, KENYATA	2.97
CHISHOLM, MARIA CARMENCITA LA TANYA	2.47
CHISHOLM, MARIA CARMENCITA LA TANYA	2.47
CHISHOLM, MONICA	1.49
CHISHOLM, PATRICK	1.00
CHISOL, GWENDOLYN M	0.99
CHISOLM, CELIA	2.47
CHISOLM, TANYA	3.47
CHITTENDEN, COREY	1.49
CHIU, TSUNG TUN	1.00
CHIU, TSUNG TUN	3.47
CHIU, TSUNG TUN	7.44

CHIU, TSUNG TUN	7.44
CHIUCHIOLO, STEVEN M	1.98
CHIUCHIOLO, STEVEN M	1.98
CHOMICZEWSKI, SUZANNE L	1,045.47
CHON, DO MIN	1.98
CHOPKO, VLADIMIR V	31.15
CHOPKO, VLADIMIR V	35.59
CHRISTENBURY, CYNTHIA GAIL HATLEY	4.05
CHRISTIAN, BRENDA	0.50
CHRISTIAN, JACK R	29.23
CHRISTIAN, JACK R	28.81
CHRISTIAN, JACK R	1.97
CHRISTIAN, LORNE O	0.99
CHRISTOPHER, STEVEN R	0.50
CHUNG, LORNA M	1.49
CHUNG, LORNA M	1.49
CICI, CAROLYN	2.97
CIEZADLO, PATRICIA A	9.91
CIEZADLO, PATRICIA A	9.91
CILCLOUGH, DOUGLAS II	4.03
CIMINO, JOHN J	1.98
CIPOLETTI, MARCO	4.96
CITY OF CHARLOTTE	46.92
CIVILINSKI, JOSEPH	3.47
CLAFFEY, LAWRENCE J	0.49
CLAFFEY, LAWRENCE J	0.49
CLAIBORNE, JACK E SR	5.78
CLAIR, BRIAN	1.98
CLAIR, BRIAN	1.98
CLAPP, WALLACE G	7.93
CLARDY, KATHERINE T	5.46
CLARDY, PATRICIA A WHITE	3.47
CLARDY, PATRICIA A WHITE	2.36
CLARDY, PATRICIA A WHITE	2.43
CLARK, AARON	3.03
CLARK, ANDREW M	1.00
CLARK, ANDREW M	1.00
CLARK, ANICE B R/L/T	0.99
CLARK, BETTY A	1.00
CLARK, BRENDA	1.00
CLARK, CHARLES	0.99
CLARK, CHRISTIE	1.98
CLARK, COLIN G	2.98
CLARK, CRYSTAL GABRIELLE	1.98
CLARK, DAWN MARIA	4.96
CLARK, DEBRA J	2.48
CLARK, DENNIS J	2.97
CLARK, DENNIS J	2.84
CLARK, DENNIS J	2.90
CLARK, JACQUELINE E	0.50
CLARK, JACQUELINE E	0.50
CLARK, JASON D	9.91
CLARK, JASON D	9.91
CLARK, JOSHUA M	2.47
CLARK, JOY MCKINNON	4.56
CLARK, KAREN MICHELLE STEWART	7.79

CLARK, LATOYA M	1.49
CLARK, MALCOLM A JR	2.97
CLARK, MARTIN DAVID	18.94
CLARK, MARTIN DAVID	19.38
CLARK, MARY FOXX	5.45
CLARK, MARY FOXX	5.45
CLARK, PATRICIA A	1.00
CLARK, PYRAMUS J	1.49
CLARK, QUENTIN	2.47
CLARK, QUINCY E	1.98
CLARK, QUINCY E	1.98
CLARK, R PRESTON	25.10
CLARK, R PRESTON	25.68
CLARK, ROGER L	46.08
CLARK, ROGER L	39.78
CLARK, ROGER L	40.70
CLARK, STEVEN D	27.26
CLARK, STEVEN D	26.05
CLARK, STEVEN D	27.26
CLARK, STEVEN D	26.05
CLARK, SUSAN	1.49
CLARK, TONY	0.50
CLARKE, CARLA Z.	65.91
CLARKE, CARLA Z.	62.98
CLARKE, CARLA Z.	64.44
CLARKE, CHARLES N	0.50
CLARKE, RONALD	1.49
CLASEN, CAROL G	2.97
CLAY, STEFANIE D	1.00
CLAYBORN, AREND L	2.47
CLEARY, GARY T	1.97
CLEMENS, CYNTHIA N	13.38
CLEMENS, CYNTHIA N	13.38
CLEMENS, WILLIAM J II	3.47
CLEMENS, WILLIAM J II	3.47
CLEMENTI, WILLIAM H	164.52
CLEMENTI, WILLIAM H	156.74
CLEMENTS, MARGARET	0.99
CLEMMONS, GENICE R	0.99
CLEVINGER, JACOB	1.98
CLEVINGER, R BRENT III	2.98
CLICKNER, CHRISTOPHER D	6.93
CLICKNER, CHRISTOPHER D	6.93
CLIFTON, MARY B	5.78
CLIFTON, MICHAEL S	35.17
CLIFTON, WILLIAM C	2.47
CLIFTON, WILLIAM C	2.47
CLINDON, REGINALD	2.47
CLINE, J CAROLYN	0.99
CLINE, JEFFREY C	8.43
CLINE, JEFFREY C	8.43
CLINE, JONATHON ASHLEY	0.99
CLINE, LEANN	0.50
CLINKSCALE, PRISCILLA	3.46
CLINKSCALE, PRISCILLA	2.84
CLINKSCALE, PRISCILLA	2.97

CLINTON, DEVEN M	2.06
CLINTON, DEVEN M	0.51
CLINTON, DEVEN M	2.06
CLINTON, DEVEN M	0.51
CLONINGER, JERRY L JR	86.75
CLONINGER, JERRY L JR	82.89
CLONINGER, JERRY L JR	84.81
CLYBURN, ROBERTA	0.99
CMH-DWH BALLANTYNE LLC	755.33
CMH-DWH BALLANTYNE LLC	722.50
CMH-DWH BALLANTYNE LLC	701.05
CMH-DWH BALLANTYNE LLC	646.81
CMH-DWH BALLANTYNE LLC	670.58
CMH-DWH BALLANTYNE LLC	618.68
COARD, NICOLE E	1.49
COARDES, ROWENA D	3.97
COAXUM, WILLIAM R	0.49
COBLE, NIKAYO	3.58
COCHRAN, CHRISTOPHER T	35.68
COCHRAN, CHRISTOPHER T	31.73
COCHRAN, CHRISTOPHER T	32.47
COCHRAN, ELLEN S	1.98
COCKERHAM, REX A	0.49
COCKERHAM, REX A	0.49
CODDINGTON, WILLIAM I JR	268.17
CODDINGTON, WILLIAM I JR	227.06
COFFIELD, MARY M	1.98
COFIELD, INGA	3.96
COGDELL, RALPH H &W	2.04
COGGIN, TERESA ANN	55.51
COGGIN, TERESA ANN	52.56
COHEN, AARON	11.90
COHEN, AARON	11.90
COHEN, ORELL JR	1.98
COHEN, ROBERT BRIAN	32.71
COHEN, ROBERT BRIAN	24.62
COHEN, ROBERT BRIAN	25.20
COHEN, SHAMIKA L	1.49
COHEN, SHAMIKA L	1.49
COKER, EMMA LEE N	14.37
COKER, EMMA LEE N	13.73
COKER, EMMA LEE N	14.62
COKERNAK, BRUCE G	1.98
COKLEY, CRYSTAL A	1.98
COLAVITA, MALLIE	229.73
COLAVITA, MALLIE	214.39
COLAVITA, MALLIE	218.81
COLBERG, ELLEN M	91.10
COLBERG, ELLEN M	87.05
COLBERG, ELLEN M	88.85
COLBERT, MARVA	1.49
COLE MEMORIAL METHODIST CHURCH	2.02
COLE MEMORIAL METHODIST CHURCH	2.02
COLE, CAROL D	89.01
COLE, CAROL D	91.08
COLE, CAROL D	93.16

COLE, CAROL D	89.01
COLE, CAROL D	91.08
COLE, CAROL D	93.16
COLE, DARREN R	6.60
COLE, DARREN R	5.34
COLE, DARREN R	5.50
COLE, DOROTHY M	1.49
COLE, DOROTHY M	1.49
COLE, IBRAHIM D	1.98
COLE, J ROBERT	64.92
COLE, J ROBERT	55.40
COLE, JILL	2.97
COLE, MARVIN THOMAS	3.97
COLE, NATALIE T	0.49
COLE, THADDEUS	1.49
COLE, TIMOTHY RAY	0.50
COLEMAN, DORINE P	1.97
COLEMAN, KEITH	0.99
COLEMAN, MELISSA DIANE	1.49
COLEMAN, MELISSA DIANE	1.49
COLEMAN, MICHELE D	2.48
COLEMAN, PAMELA RECHELLE	0.50
COLEMAN, PATRICIA	20.81
COLEMAN, PATRICIA	19.89
COLEMAN, PATRICIA	20.35
COLEMAN, ROBERT J	2.97
COLEMAN, ROBERT J	2.97
COLEMAN, SHARON	2.97
COLERICK, STEVE M	1.98
COLES, KAREN	1.49
COLEY, NANCY HECHENBLEIKNER	71.36
COLEY, NANCY HECHENBLEIKNER	60.61
COLLEGE STATION ASSOC LLC	1.00
COLLINS, ANDRE	25.28
COLLINS, ANDRE	24.15
COLLINS, ANDRE	24.71
COLLINS, CHERIE N	0.50
COLLINS, CHERIE N	0.50
COLLINS, JAMES K	1.49
COLLINS, JENNIFER	1.54
COLLINS, JENNIFER	60.45
COLLINS, JENNIFER	57.85
COLLINS, JENNIFER	58.98
COLLINS, JENNIFER	0.51
COLLINS, JENNIFER	1.54
COLLINS, JENNIFER H	1.54
COLLINS, JENNIFER H	2.04
COLLINS, JENNIFER H	4.62
COLLINS, JENNIFER H	4.62
COLLINS, JENNIFER HELMS	3.07
COLLINS, JENNIFER HELMS	17.40
COLLINS, JERALD RAY JR	2.48
COLLINS, LATRICE	0.99
COLLINS, PAMELA CHAPMAN	1.05
COLON, LUIS	370.14
COLON, LUIS	308.45

COLON, LUIS	246.77
COLON, LUIS	156.80
COLON, LUIS	104.81
COLON, ROSA	1.98
COLON, ROSEANNE	1.49
COLSON, CALVIN M JR	1.98
COLSON, TAMELA	0.62
COLTRIN, ROBERT DENTON	3.47
COLTRIN, ROBERT DENTON	3.47
COLUCCI, JOSEPH	12.89
COLVIN, JOHN V	0.49
COMBS, JOEL M	202.66
COMBS, JOEL M	207.36
COMBS, ROBERT LEE JR	3.97
COMER, BARBARA L	1.00
COMER, BARBARA L	1.00
COMER, CAROLINE	0.99
COMMUNITYONE BANK .	39.64
COMMUNITYONE BANK .	39.64
COMPREHENSIVE CONSTRUCTION SERVICES,	0.53
COMPREHENSIVE CONSTRUCTION SERVICES,	0.53
COMPTON, ESTHER LEE	0.99
CONCEPCION, CARLOS	2.48
CONDER, LAWRENCE D	1.00
CONERLY, VALERINE B	1.00
CONERLY, VALERINE B	1.00
CONIGLIO, JOHN S	1.98
CONIGLIO, JOHN S	1.98
CONKLIN, JOEL E	2.97
CONLEY, ALISON LYNETTE	1.00
CONLON, CHRISTOPHER W	1.49
CONNARD, MARK G	38.53
CONNARD, MARK G	32.02
CONNARD, MARK G	32.95
CONNELL, JOAN MARIE	3.46
CONNELL, JOAN MARIE	3.46
CONNELL, STEVE T	2.47
CONNELL, VALERIE A	0.50
CONNELLAN, DEIRDRE ELLEN	1.49
CONNELLY, ASHLEY M	29.23
CONNELLY, ASHLEY M	26.99
CONNELLY, CHRISTOPHER	6.94
CONNELLY, DANIEL	1,494.56
CONNELLY, DANIEL	1,380.77
CONNELLY, DANIEL	1,412.79
CONNER, VIVIAN D	0.99
CONNOR, AVENUE	1.00
CONNOR, JAMES F JR	0.49
CONNOR, JAMES F JR	0.49
CONNOR, REGINA	0.49
CONNOR, TOMEKA	0.49
CONNOR, WESLEY NEALE	10.91
CONNOR, WESLEY NEALE	10.91
CONNORS, MICHAEL R	12.88
CONNORS, MICHAEL R	12.88
CONSTANCE, JENNA	1.49

CONTINO, STEPHEN	7.93
CONWAY, DANIEL C	1.98
CONWAY, HERWETT E SR	41.51
CONWAY, HERWETT E SR	36.27
CONYERS, MALACHI J	1.00
CONYERS, MALACHI J	1.00
COOK LARRY	2.47
COOK LARRY	2.47
COOK, ALTESA	17.85
COOK, ALTESA	16.58
COOK, ANNE B	7.93
COOK, ANTWAUN	1.98
COOK, BRYAN W	7.93
COOK, BRYAN W	7.93
COOK, DANIEL	201.18
COOK, DONALD	3.97
COOK, ELIZABETH L	1.98
COOK, ELIZABETH L	1.98
COOK, GARLAND OSCAR	105.05
COOK, GARLAND OSCAR	99.44
COOK, GARLAND OSCAR	101.75
COOK, JOANNE	1.97
COOK, JOHN C	2.47
COOK, KANIKA K	0.50
COOK, KIMBERLY S	4.46
COOK, LAURA H	3.97
COOK, MARCELLA D	0.50
COOK, TRENT A	1.49
COOK, WILBUR FRANKLIN II	27.26
COOK, WILBUR FRANKLIN II	26.05
COOK, WILBUR FRANKLIN II	27.26
COOK, WILBUR FRANKLIN II	26.05
COOKE, CHAD A	456.61
COOKE, JOSHUA L	3.97
COOKE, KRISTOPHER D	3.47
COOKE, LUCIAN	6.44
COOKE, MARGUERITE KATHERINE	2.47
COOKE, MARGUERITE KATHERINE	2.47
COOKE, RICHARD H SR	163.03
COOKE, RICHARD H SR	155.78
COOKE, RICHARD H SR	159.41
COOKLISH, BARBARA SUE	0.99
COOKLISH, BARBARA SUE	0.99
COOKS, COTINA	1.98
COOPER, BRENDA	73.35
COOPER, BRENDA	70.08
COOPER, BRENDA	71.70
COOPER, DANELL D	1.49
COOPER, GWENDOLYN P	1.49
COOPER, JEFFREY C	12.39
COOPER, JOHN	0.50
COOPER, LARESA D	0.99
COOPER, LORRAINE W	3.47
COPELAND, ANTHONY L	2.48
COPELAND, DANIELLE C	0.99
COPPIANO, GUSTAVO	1.97

COP SIS, GEORGE C	8.92
COP SIS, GEORGE C &W	5.45
COP SIS, GEORGE C &W	5.45
CORBETT, DENISE N	61.94
CORBETT, DENISE N	59.18
CORBETT, DENISE N	60.56
CORB IN, MATTHEW T	2.80
CORCORAN, TIMOTHY J	5.45
CORDELL, STEVE L.	566.41
CORDELL, STEVE L.	492.93
CORDERO, MARGARITA LUNA	7.93
CORDERO, MARGARITA LUNA	6.15
CORDERO, MARGARITA LUNA	6.30
CORDES, DEVON L	1.97
CORDES, EVELYN	110.51
CORDES, EVELYN	105.59
CORDES, EVELYN	108.04
CORDLE, CATHERINE M	8.43
CORDLE, CATHERINE M	8.43
CORDON, GUILLAME	0.50
CORDON, GUY	0.50
COREAS, MARTA ALICIA	1.49
COREY, THERESA ROSA	2.98
COREY, THERESA ROSA	2.98
CORLEY, EILEEN P	5.45
CORLEY, EILEEN P	5.45
CORLEY, JASON R	7.44
CORLISS, SYLVIA	5.95
CORNEJO, MARIA TERESA	4.96
CORNEJO, SAMUEL	0.50
CORNELIO, MOISES A	1.98
CORNERSTONE DISTRIBUTOR	42.52
CORNERSTONE DISTRIBUTOR	42.60
CORNERSTONE DISTRIBUTOR .	46.75
CORNETT, CHARISTOPHER L	0.50
CORNETT, CHARISTOPHER L	0.50
CORNICK, RICHARD KEVIN SR	0.50
CORNISH-PICOTT, MARIA	1.54
CORRADI, DAVID	1.98
CORRY, CLAYWARD C III	0.50
CORRY, CLAYWARD C III	0.47
CORRY, CLAYWARD C III	0.49
CORRY, NICKALOUS B	0.99
CORSON, LAWRENCE ALAN	98.06
CORSON, LAWRENCE ALAN	13.72
CORTEZ, CARLOS	0.50
CORTEZ, RIQUELMI A	1.49
CORTEZ, RIQUELMI A	1.49
CORTEZ, RONY	0.50
COSNER, DANE R	2.47
COSTNER, JANICE L	46.08
COSTNER, JANICE L	43.56
COSTNER, JANICE L	46.08
COSTNER, JANICE L	43.56
COTO, RONALD	3.47
COTTINGHAM, JOSEPH D JR	1.98

COTTON, SHANTE N	0.50
COUGHTHER, JERALD P	8.42
COUNTS, JAMES H	1.49
COUNTS-WORTHAM, PEARL	1.03
COURTEAUD, CHRISTOPHE	0.50
COURTEAUD, CHRISTOPHE	0.50
COURTNEY, HENRY G	3.47
COURTNEY, RODNEY L	1.49
COURTNEY, ROSEMARY	42.63
COURTNEY, ROSEMARY	42.63
COUSAR, J C	1.49
COUSAR, JANICE MARIE	1.98
COUSAR, JANICE MARIE	1.98
COUSART, MARY G	0.49
COUSINS, BARBARA	4.46
COVINGTON, CLIFFTON	2.97
COVINGTON, DARLENE	0.50
COVINGTON, ELLEN JOYCE	3.96
COVINGTON, ELLEN JOYCE	3.96
COVINGTON, ERZSEBETH M	0.99
COVINGTON, JOHNETTA D	1.97
COVINGTON, MELINDA	0.49
COVINGTON, MELINDA	0.49
COVINGTON, REGINALD JR	0.99
COVINGTON, VIRGINIA H	0.50
COWAN, TARA E	1.00
COWAN, TARA E	1.00
COWELL ORGENE	2.97
COWELL ORGENE	2.97
COWELL, YVONNEDA	1.49
COWGER, WILLIAM C	1.49
COWGER, WILLIAM C	1.49
COWLES, RONALD ERIC	1.00
COX, ALTHEA RENEE	0.99
COX, ARAN G	1.49
COX, BRIAN C	404.60
COX, DOUGLAS ALAN	2.97
COX, EDWARD W JR	110.02
COX, EDWARD W JR	105.13
COX, EDWARD W JR	107.56
COX, FRAVONNE	2.55
COX, GREGORY A	1.59
COX, KAREN L	3.05
COX, LATANIA G	2.97
COX, MARY ALYCE	86.22
COX, MARY ALYCE	76.23
COX, MARY ALYCE	26.16
COX, ROBERT T	2.48
COYNE, DANIEL P	4.46
COYOTL, JOSE PEDRO	1.98
COZZARIN, ANDREW W	0.50
CRABB, JAMES W	3.47
CRAFT, CHRISTOPHER N	42.13
CRAFT, CHRISTOPHER N	33.63
CRAFT, CHRISTOPHER N	34.40
CRAIG, CLYDE	0.50

CRAIG, DAVID	0.50
CRAIG, DAVID	0.50
CRAIG, ESTHER MAE	1.98
CRAIG, ESTHER MAE	1.98
CRAIG, GEORGIA O	6.93
CRAIG, GEORGIA O	6.93
CRAIG, KELLY G	0.50
CRAIG, KELLY G	0.50
CRAIG, LINDA	3.96
CRAIG, LINDA	3.96
CRAIG, MONICA M	0.50
CRAIG, OLIVER	0.99
CRANDALL, EMILY C	5.45
CRANE, MICHAEL A	0.50
CRANE, MICHELE AILEEN REVOC TRST	0.99
CRANFORD, JODY WORTH	0.99
CRANFORD, RICHARD ALBERT	1.49
CRANOR, ROBERT C	1.98
CRAVER, JAMESETTA	1.98
CRAWFORD MELISSA	4.46
CRAWFORD, ADA R	14.17
CRAWFORD, ADA R	13.90
CRAWFORD, ADA R	14.34
CRAWFORD, BETTY LOUISE	1.49
CRAWFORD, BEVERLY A	3.54
CRAWFORD, ERNEST	1.48
CRAWFORD, GEORGE	12.15
CRAWFORD, GEORGE	11.91
CRAWFORD, GEORGE	12.30
CRAWFORD, GRAYSON K	30.22
CRAWFORD, HATTIE B	0.51
CRAWFORD, MARCUS	1.50
CRAWFORD, PHILLIP A	257.75
CRAWFORD, PHILLIP A	246.29
CRAWFORD, PHILLIP A	252.00
CRAWFORD, RICKY	0.51
CRAWFORD, RICKY	0.51
CRAWFORD, TORY S	2.47
CRAWFORD, VALERIE M	3.97
CRAWFORD, VICTOR	0.50
CRAWFORD, WILSON	3.97
CRAWLEY, MICHAEL A	1.98
CRAWLEY, MICHAEL A	1.98
CRAYLEY, MARY D	1.98
CREECH, JAMES MATTHEW	0.50
CREECH, JAMES MATTHEW	0.50
CREED, LARRY D	2.97
CREMER, KARL H	1.00
CRENSHAW, ANTHONY L	40.64
CRENSHAW, ANTHONY L	32.68
CRENSHAW, ANTHONY L	33.44
CRENSHAW, DARDANELLA G	3.97
CRENSHAW, DARDANELLA G	1.49
CRENSHAW, JULIE ANN	1,265.53
CRENSHAW, JULIE ANN	1,334.08
CRENSHAW, MICHAEL D	19.82

CRENSHAW, MICHAEL D	18.46
CRENSHAW, MICHAEL D	18.90
CRENSHAW, WENDEL	1.98
CRESCENCIO, MARIA	1.04
CRESCENCIO, MARIA	1.04
CRESPO, LUIS I	0.50
CRESS, CECELIA H	6.94
CRESS, CECELIA H	6.94
CRIBBS, DAVID ROBERT	3.96
CRIBBS, DAVID ROBERT	3.96
CRISCO, SANDRA G	3.97
CRISP, DOUGLAS ERIC	1.49
CRIST, RYAN A	1.98
CROCHET, FRANCIS L	178.90
CROCHET, FRANCIS L	159.10
CROCHET, FRANCIS L	76.56
CROCKER, JEAN H	10.91
CROCKER, JEAN H	10.91
CROCKETT, JUANITA	2.97
CROCKETT, LILLIE	0.98
CROCKETT, WILLIE MAE	3.96
CROCKETT, WILLIE MAE	3.96
CROFCHECK, EUGENE THOMAS	0.50
CROM, THOMAS D	77.79
CROM, THOMAS D	73.39
CROM, THOMAS D	75.10
CROMEDY, TERESA J	0.50
CRONSON, GEORGE	0.50
CRONSON, GEORGE	0.50
CROOK, IOLA	0.50
CROOKS, VERNA V	6.44
CROSBY, STEVEN	0.50
CROSBY, STEVEN	0.50
CROSS, JEFFREY	0.99
CROSSON, CHARLES	1.00
CROUCHER C, CHRISTOPHER C	0.99
CROW, CATHERINE CAROLINE	244.40
CROW, MARCUS D	217.17
CROW, MARCUS D	207.51
CROW, MARCUS D	211.78
CROWDER, APRIL	0.50
CROWDER, APRIL	0.50
CROWDER, APRIL B	0.50
CROWDER, APRIL B	0.50
CROWDER, JEFFREY BERNARD	4.47
CROWDER, JEWEL S	79.46
CROWDER, JEWEL S	81.27
CROWDER, JEWEL S	79.46
CROWDER, JEWEL S	81.27
CROWDER, MARVIN L	2.97
CROWDER, RODNEY D	1.97
CROWDER, WILLIAM S	0.50
CROWE, RANDY C	1.00
CROWE, RANDY C	1.00
CROWELL, MARK E	2.47
CROWELL, REGINALD A II	6.94

CROWELL, REGINALD A II	6.94
CROWLEY, WAYNE	0.50
CROZIER, THOMAS	57.98
CROZIER, THOMAS	52.09
CROZIER, THOMAS	53.30
CRUICKSHANK, DUKE	1.00
CRUM, MICHAEL E	13.38
CRUM, MICHAEL E	13.38
CRUMP, ALAN	0.50
CRUMP, ALAN	3.47
CRUMP, SUZANNE D	1.49
CRUMP, VANESSA G	1.98
CRUMPLER, MARGARET BELK	1.98
CRUMPLER, SHA'SHANNA	1.49
CRUMPLER, SHA'SHANNA	1.49
CRUTCHFIELD, BRIAN A	6.94
CRUTCHFIELD, BRIAN A	6.94
CRUTCHFIELD, JOSEPH DANIEL	1.97
CRUZ, ENEDINO	1.00
CRUZ, JOSE E	3.47
CRUZ, JOSE HERNANDEZ	5.94
CRUZ, VALENTIN	0.50
CRUZ-CARO, TANYA	1.98
CU LLC	29.24
CU LLC	27.94
CU LLC	28.59
CU LLC	58.98
CU LLC	56.36
CU LLC	57.67
CUERVO, ZORAIDA T	0.49
CULBERTSON, RODNEY A	0.49
CULBERTSON, RODNEY A	0.49
CULDA, RADU	3.47
CULDA, RADU	3.47
CULLINAN, BRIAN W	162.15
CULLINAN, BRIAN W	150.50
CULLINAN, BRIAN W	153.61
CULP, RONALD E SR	4.46
CULP, WILSON GRAYBILL	18.81
CULPEPPER, SCOTT B	524.33
CULPEPPER, SCOTT B	9.91
CULPEPPER, SCOTT B	9.91
CULURIS, WILLIAM NEIL	76.82
CULURIS, WILLIAM NEIL	70.57
CULURIS, WILLIAM NEIL	72.21
CUMBERBATCH, IRIS E	50.07
CUMBERBATCH, IRIS E	47.84
CUMBERBATCH, IRIS E	48.94
CUMMINGS, DONALD R	17.35
CUMMINGS, DONALD R	16.58
CUMMINGS, JENELLE	101.59
CUMMINGS, JENELLE	97.08
CUMMINGS, JENELLE	99.32
CUMMINGS, MUNCIE E JR	0.50
CUMMINGS, RUTH B	1.98
CUNNINGHAM, BENJAMIN KYLE	3.61

CUNNINGHAM, CASSANDRA	1.98
CUNNINGHAM, DEYVONNE BROADWAY	5.58
CUNNINGHAM, DEYVONNE BROADWAY	5.58
CUNNINGHAM, DWIGHT J	0.50
CUNNINGHAM, JACQUELINE E	1.49
CUNNINGHAM, JIMMY	1.97
CUNNINGHAM, KENT L	0.51
CUNNINGHAM, KIBIBI M	0.50
CUNNINGHAM, ROBERT L	0.50
CUNNINGHAM, SABRINA GAYLE	0.50
CUNNINGHAM, SABRINA GAYLE	0.50
CUNNINGHAM, TODD	1.97
CUNNINGHAM, WILLIAM R	1.03
CUNNINGHAM, WILLIAM R	1.03
CURETON, STEPHEN I	1.00
CURLEE, HURLEY B JR	17.93
CURRAN, MARTY JOE	0.49
CURRENCE, ANDREA M	3.47
CURRENCE, ANDREA M	3.47
CURRY, GEORGE	2.54
CURRY, GEORGE	2.54
CURTIS, MARC G	2.03
CURTIS, MARC G	1.49
CURTIS, MARC G	1.00
CURTIS, MARC G	2.55
CURTIS, MARC G	1.49
CURTIS, MARC G	1.00
CUTRIGHT, WILLIAM L	1.49
CUTRIGHT, WILLIAM L	1.49
CUTSHAW, MICHAEL T	0.50
CUYLER, SAMUEL M	0.50
CYGIELMAN, ANN J	1.00
CYGIELMAN, ANN J	1.00
CYRUS, JAMIE	0.99
CZIPO, MARION	4.47
D J M PROPERTIES LLC	1.53
D J M PROPERTIES LLC	2.03
D J M PROPERTIES LLC	1.53
D J M PROPERTIES LLC	2.03
D R HORTON INC	0.99
D R HORTON INC	0.99
DABNEY, FREDERICK E II	0.99
DABNEY, FREDERICK E II	0.99
DABNEY, PHYLLIS G.	1.00
DACOSTA, WILSON	1.11
DADGE, PATRICIA ANN	1.49
DADISMAN, JEFFREY D	2.97
DAHER, MOHAMMAD AKRAM	1.98
DAHER, MOHAMMAD AKRAM	1.98
DAHLGARD, JEFFREY W	1.00
DAIGLE, CHAD M	3.47
DAILEY, BRIEN J	1.98
DAILEY, BRIEN J	1.98
DAILEY, MARTHA ANN M	0.50
DAILEY, MARTHA ANN M	0.50
DAILEY, PETER J	1.98

DAIS, SHIMIKA	0.99
D'AIUTOLO, MAUREEN	1.97
D'AIUTOLO, MAUREEN	1.97
DALTON, CHARLES O JR	138.67
DALTON, JUDITH HUDSON	52.54
DALTON, JUDITH HUDSON	46.89
DALTON, JUDITH HUDSON	47.98
DALY, KEVIN S	1.49
DALY, KEVIN S	1.49
DAM, MICHAEL	1.00
DAMDOUANTHAVONG, NITH	26.77
DAMDOUANTHAVONG, NITH	25.58
DAMDOUANTHAVONG, NITH	26.17
DAMDOUANTHAVONG, ROSA	1.97
DAMDOUANTHAVONG, ROSA	1.97
DANCEY, SELENA	1.50
DANCY, MERVIN A & WIFE	1.49
DANCY, MERVIN A & WIFE	1.49
DANG, KHANG	1.50
DANG, THUAN PHUOC	2.48
DANG, THUAN PHUOC	2.48
DANG, TUYETHOA	60.47
DANG, TUYETHOA	57.78
DANG, TUYETHOA	59.12
DANIEL REID REALTY LLC	6.44
DANIEL REID REALTY LLC	6.44
DANIEL, CAMERON B	1.98
DANIEL, CARL	2.48
DANIEL, CARL	1.04
DANIEL, CYPRIAN C	1.49
DANIEL, DORA L	10.91
DANIEL, DORA L	8.53
DANIEL, DORA L	10.91
DANIEL, DORA L	8.53
DANIEL, FRANKLIN	1.50
DANIEL, JANE W	71.03
DANIELS, DIANE	111.00
DANIELS, DIANE	106.07
DANIELS, DIANE	108.53
DANIELS, LINDA	2.97
DANIELS, LINDA	2.97
DANIELS, THADEUS D	0.50
DANIELS-MITCHELL, KAREN E	34.70
DANIELS-MITCHELL, KAREN E	33.15
DANIELS-MITCHELL, KAREN E	33.92
DANTZLER, KEITH	0.50
DANTZLER, SHANISHA	0.54
DAPAAH, SAMUEL O	119.92
DAPAAH, SAMUEL O	114.59
DAPAAH, SAMUEL O	117.25
DARBY, RUBY L	109.13
DARBY, RUBY L	96.89
DARBY, RUBY L	98.90
DARDEN, BRIDGET	0.50
DARDEN, EDEN M	35.20
DARDEN, EDEN M	31.26

DARDEN, EDEN M	31.99
DARDEN, RICHARD	0.25
DARDEN, RICHARD	0.25
DARGAN, LUTHER	1.49
DARGAN, ROBBIE	2.47
DARGAN, ROBBIE	2.47
DARLING, JACOB A	3.47
DARLING, JACOB A	3.47
DARNALL, MICHAEL	1.98
DARNELL, JEREMIAH DAVID	0.50
DARWIN, WILLIAM E	6.94
DASH, KEISTRA R	1.98
DASHIELL, ALBERT NORRIS JR	5.94
DASHIELL, ALBERT NORRIS JR	5.94
DASILVA, NATALIA F	0.50
DASS, SOUAD	2.98
DASS, SOUAD	2.98
DAUGHERTY, IVAN VANCE	30.23
DAUGHERTY, IVAN VANCE	28.89
DAUGHERTY, IVAN VANCE	29.55
DAUGHTRY, TAJUANA MILLER	1.98
DAVANI, ARZAYS	3.47
DAVANT, E MILBURN JR	0.52
DAVANT, E MILBURN JR	0.52
DAVE, PRAKASH	0.50
DAVENPORT, ALANA	1.00
DAVENPORT, JEFFREY A	1.00
DAVENPORT, TRACY A	3.47
DAVENPORT, TRACY A	3.47
DAVIDSON, CHERYL	0.49
DAVIDSON, EUGENE E	55.00
DAVIDSON, EUGENE E	53.78
DAVIDSON, JIMMY L	1.49
DAVIDSON, RONNIE	1.97
DAVIDSON, ROSETTA	0.99
DAVIDSON, SAMUEL LE	73.84
DAVIDSON, SAMUEL LE	70.55
DAVIDSON, SAMUEL LE	72.19
DAVIDSON, TIFFANY R	1.00
DAVIES, CARREN	0.50
DAVIES, PATRICIA G	2.47
DAVIES, SCOTT M	61.94
DAVIES, SCOTT M	59.18
DAVIES, SCOTT M	60.56
DAVIS, ALAN PAUL	1.49
DAVIS, ANGELA MARIA	1.49
DAVIS, ANN M	1.00
DAVIS, ANNIE	0.99
DAVIS, ANNIE	0.99
DAVIS, ANTHONY	0.49
DAVIS, BAJIA M	0.99
DAVIS, BARBARA L	3.47
DAVIS, BENJAMIN F	1.97
DAVIS, BEVERLY LEAK	1.06
DAVIS, BEVERLY LEAK	1.06
DAVIS, CAMERON K	5.44

DAVIS, CARMEN R	2.48
DAVIS, CHRISTIE B	105.13
DAVIS, CHRISTIE B	107.56
DAVIS, CHRISTIE B	105.58
DAVIS, CHRISTIE B	107.56
DAVIS, CURTIS	0.49
DAVIS, DARRIN	1.49
DAVIS, DAVID G	2.48
DAVIS, DELORIS T	1.49
DAVIS, DEXTER	3.46
DAVIS, DONALD E	0.50
DAVIS, DONNA L	0.50
DAVIS, DORETHA E	0.50
DAVIS, EDDIE L	89.70
DAVIS, EDDIE L	85.71
DAVIS, EDDIE L	87.70
DAVIS, ELLA MARIE	2.97
DAVIS, ELLA MARIE	2.97
DAVIS, ERIC V	1.49
DAVIS, ERIC W	0.99
DAVIS, FRANK GARRY	38.66
DAVIS, FRANK GARRY	36.94
DAVIS, FRANK GARRY	37.79
DAVIS, GERENDA D	2.97
DAVIS, GREGORY B	0.50
DAVIS, HAROLD	0.99
DAVIS, HARRIETT	0.50
DAVIS, HELEN	1.00
DAVIS, HENRY M	0.50
DAVIS, JAILITA L.	1.98
DAVIS, JANIE L	15.86
DAVIS, JANIE L	15.16
DAVIS, JEFFREY N	0.49
DAVIS, JEROME	18.84
DAVIS, JEROME	18.00
DAVIS, JEROME	18.41
DAVIS, JOHN FRANK	1.98
DAVIS, JORGE E	0.99
DAVIS, KENNETH A	1.97
DAVIS, LACY L	1.01
DAVIS, LACY L	1.52
DAVIS, LACY L	1.52
DAVIS, LACY LEON	34.93
DAVIS, LACY LEON	33.72
DAVIS, LACY LEON	34.43
DAVIS, LAMONT	1.49
DAVIS, LAMONT	1.49
DAVIS, LARRY E	0.99
DAVIS, LARRY E	0.99
DAVIS, LATISHA R	0.99
DAVIS, MARLON	0.50
DAVIS, MATTHEWS S	3.96
DAVIS, MICHAEL A	50.50
DAVIS, MICHAEL A	46.56
DAVIS, MICHAEL D	2.98
DAVIS, MILDRED BAXTER	64.33

DAVIS, MILDRED BAXTER	58.03
DAVIS, MILDRED BAXTER	59.23
DAVIS, MONICA BURRELL	1.00
DAVIS, MONROE N	0.50
DAVIS, NAVY	6.66
DAVIS, NAVY	6.30
DAVIS, NIKKOLE D.	1.49
DAVIS, PAMELA Y	3.96
DAVIS, PEGGIE P	0.50
DAVIS, PEGGIE P	0.50
DAVIS, PENSON JR	27.76
DAVIS, PENSON JR	14.21
DAVIS, PENSON JR	14.54
DAVIS, PETER R	52.53
DAVIS, RANDI	1.01
DAVIS, REGINALD	0.49
DAVIS, RHONDA	1.98
DAVIS, RICHARD E	0.99
DAVIS, RICHARD STUART	1.98
DAVIS, RODERICK L	0.50
DAVIS, RODERICK L	0.50
DAVIS, SARAH COCHRANE	0.44
DAVIS, SHEKEYA L	0.50
DAVIS, SHERRILL	1.00
DAVIS, SHIRLEY M	8.43
DAVIS, TAMIKA M	0.99
DAVIS, TARREN	3.47
DAVIS, TARREN	3.32
DAVIS, TARREN	3.39
DAVIS, TONIA HILL	0.50
DAVIS, TONY C	3.96
DAVIS, TYSON	0.49
DAVIS, TYSON	0.49
DAVIS, VENIDA W	0.49
DAVIS, WAYNE K	3.97
DAVIS, WAYNE K	3.97
DAWKINS, BRUCIE B	3.47
DAWKINS, GEORGE A	5.45
DAY, CAROLYN VAUGHT	3.47
DAY, CAROLYN VAUGHT	3.47
DAY, JEFFREY A	24.78
DAY, JEFFREY A	21.78
DAY, JEFFREY A	22.29
DAY, JENNIFER L	0.99
DAYA, RAKESH	0.50
DAYE, DEYONNA C	2.47
DAYE, DEYONNA C	2.47
DE LA CRUZ-ADAME, RAUL	2.47
DE LA PENA, EDWARD	0.50
DE LA PENA, EDWARD	1.98
DE LA PENA, EDWARD	2.48
DE LA PENA, EDWARD	0.50
DE LA PENA, EDWARD	15.86
DE LA PENA, EDWARD	13.26
DE LA PENA, EDWARD	13.57
DE LA TORRE, FRANCISCO	23.23

DE LOPEZ, ANGELICA GURROLA	0.50
DE LOPEZ, ANGELICA GURROLA	0.50
DE RESTREPO, ELFID LOPEZ	0.49
DE, LA PENA RICARDO	2.98
DEAN, ALEXANDRA	77.30
DEAN, ALEXANDRA	73.87
DEAN, ALEXANDRA	75.58
DEAN, CALLY L	0.99
DEAN, JACQUELINE R	18.34
DEAN, JACQUELINE R	16.57
DEAN, JACQUELINE R	16.95
DEAN, LARRY L	0.50
DEAN, LARRY L	0.50
DEAN, MILTON GARRETT	0.99
DEAN, MILTON GARRETT	0.99
DEAN, RAYMOND M	1.97
DEAN, THOMAS H	3.97
DEAN, THOMAS H	3.79
DEAN, THOMAS H	3.87
DEAN, THOMAS H	16.36
DEAN, THOMAS H	12.79
DEAN, THOMAS H	13.08
DEANS, LAWYER T	4.96
DEANS, LAWYER T	4.96
DEAR, PAULA	54.98
DEAR, PAULA	48.27
DEAS, LORI	1.00
DEATON, BARBARA WHITE	0.50
DEATON, SARAH E	6.44
DEATON, SARAH E	6.44
DEATON, WILLIAM A	13.88
DEATON, WILLIAM A	4.26
DEBELLO, MICHAEL E	2.48
DEBERRY, STACIA L	3.46
DEBIASE, CRAIG	191.44
DEBIASE, CRAIG	182.93
DEBIASE, CRAIG	186.70
DEBROSSE, CARL J	27.25
DEBROSSE, CARL J	26.04
DEBUS, JOY B	0.50
DEBUS, JOY B	0.50
DECARLO, ANGELA BRIANNE	0.50
DECKER, BRYAN	0.49
DECKER, KEVIN A	40.63
DECKER, KEVIN A	38.82
DECKER, KEVIN A	39.73
DEELY, PATRICK D	11.90
DEELY, PATRICK D	11.90
DEEN, RONNIE L	40.63
DEEN, RONNIE L	31.25
DEEN, RONNIE L	31.97
DEER, PAUL E	1.00
DEER, PAUL E	1.00
DEES, YOLANDA T	1.00
DEESE, JONATHAN	7.94
DEESE, RONNIE C	298.37

DEESE, RONNIE C	286.88
DEFORREST, MARSHALL BARTON	61.26
DEFORREST, MARSHALL BARTON	58.54
DEFORREST, MARSHALL BARTON	91.86
DEGGELMAN, KATHLEEN	1.98
DEGGELMAN, KATHLEEN	1.98
DEIS, LEE P	7.94
DEIS, LEE P	7.94
DEJOSEPH, RONALD J	61.94
DEJOSEPH, RONALD J	59.18
DEJOSEPH, RONALD J	60.56
DEL VALLE, ALBERTO	4.46
DELACRUZ, RUBEN D	1.49
DELADO, PATRICIA A	1.50
DELAINE, EDITH S	0.99
DELAINE, EDITH S	0.99
DELANEY, MARGARET JANE	3.97
DELEON, WALTER R	3.97
DELEON, WALTER R	2.84
DELEON, WALTER R	2.91
DELK, ROBERT C	0.99
DELLINGER, JERRY LORINE	1.49
DELLINGER, LONNIE P	3.47
DELMATA, SELENA	1.98
DELOACHE, WILLIAM G	152.63
DELOACHE, WILLIAM G	125.49
DELOACHE, WILLIAM G	67.83
DELOATCH, CARLA	1.49
DELUCA, JOHN P	0.50
DELUCA, MURIEL M	2.98
DELUCA, ROBERT J	11.88
DELUCA, ROBERT J	11.88
DEMARCO, LILLIAN	61.08
DEMARCO, LILLIAN	62.50
DEMARCO, LILLIAN	67.39
DEMARCO, LILLIAN	61.08
DEMARCO, LILLIAN	62.50
DEMARCO, LILLIAN	67.39
DEMARTINO, EDWARD E	2.48
DEMERS, NORMAN R	2.47
DEMICK, THOMAS J	63.95
DEMICK, THOMAS J	60.63
DEMICK, THOMAS J	63.36
DEMMA, KEITH E.	0.49
DEMONBREUN, GERALD L	0.50
DENG, FEI	0.49
DENNARD, JOSEPH E	2.47
DENNIS, CHRISTOPHER	6.44
DENNIS, CHRISTOPHER	6.44
DEPOLA, JOSEPH A	0.50
DEPRIEST, CHRISTOPHER	3.97
DESAI, BALVANT RAI	36.17
DESAI, BALVANT RAI	36.17
DESAI, MAYUR	0.99
DESAI, NARESH B	0.99
DESAI, NARESH B	0.94

DESHAZO, CHARLES E	3.47
DESHIELDS, ROBERT RUSSELL	4.46
DESIGNS BY SHELIN	60.26
DESIGNS BY SHELIN	3.64
DESROSIERS, DONALD A	24.78
DESROSIERS, DONALD A	23.68
DESROSIERS, DONALD A	24.23
DESROSIERS, PAUL M	1.49
DETLOFF, JO ANN	1.49
DETWILER, KENDAL LEIGH	31.72
DETWILER, KENDAL LEIGH	31.72
DEUTCHE BANK NATIONAL TRUST CO	50.84
DEUTSCHE BANK NATIONAL TRUST	29.53
DEUTSCHE BANK NATIONAL TRUST CO .	2.03
DEUTSCHE BANK NATIONAL TRUST CO .	2.03
DEVEREUX, JAMES L II	33.18
DEVINEY, PANSY G	2.97
DEVINEY, PANSY G	2.97
DEVOE, BRANDON M	1.00
DEVONDORF, BRADLEY R	0.99
DEVONDORF, BRADLEY R	0.99
DEWALT, JUANZIA S	0.49
DEWALT, LATONIA D	0.50
DEWESE, SHELLY D	5.95
DEWESE, TERRY E	1.98
DEWEY, JUITH	1.49
DHALA, ASIF A	91.11
DHALA, ASIF A	87.06
DHALA, ASIF A	88.86
DIAMOND, RYAN M	0.99
DIAS, BENJAMIN A	0.50
DIAS, BENJAMIN A	1.49
DIAS, BENJAMIN A	2.97
DIAZ, ASCENCION	1.50
DIAZ, RAMON A	2.97
DIAZ, YAIMARA	1.50
DIBIAEZUE, CHARLES C	2.97
DICK III, ANTHONY W	2.48
DICKENS, BERKLEY E	1.49
DICKINSON, SAMIYYAH R	0.99
DICKSON, NORMAN V	32.70
DICKSON, NORMAN V	30.78
DICKSON, RUSH S III	0.49
DICKSON, RUSH S III	0.49
DIDIER, JOSEPH D	932.06
DIEHL, JAMES M	1.55
DIENER, MARK S	0.50
DIENER, MARK S	0.50
DIETERLE, SEAN W	397.73
DIETRICH, CHRIS	2.47
DIETRICH, CHRIS	2.47
DIETRICH, KENNETH R	46.08
DIETRICH, KENNETH R	44.04
DIETRICH, KENNETH R	45.06
DIEU, CON DU	1.49
DIEU, CON DU	1.49

DIFFILIPPANTONIO, ERICA	27.75
DIFFILIPPANTONIO, ERICA	26.51
DIFFILIPPANTONIO, ERICA	27.13
DIFUNTORUM, BRYCE	1.49
DIFUNTORUM, BRYCE	1.49
DIGSBY, LORETTA G	1.00
DIGSBY, NIKKI C	0.49
DIGSBY, NIKKI C	0.49
DILEVA, ATHENA	157.46
DILEVA, ATHENA	150.46
DILEVA, ATHENA	153.57
DILL, CHERYL D	0.53
DILL, JEREMY MICHAEL	0.49
DILL, JOELLE	2.48
DILLAHUNT, BRANDON	8.43
DILLAHUNT, BRANDON	8.43
DILLAHUNT, LEVI H	4.46
DILLARD, DARIN S	1.98
DILLING, CHARLES EUGENE	33.71
DILLING, CHARLES EUGENE	32.21
DILLING, CHARLES EUGENE	32.95
DILLON, ERIC	2.48
DILLON, MICHELLE	0.49
DIMARCO, KARIN N	1.00
DIMERY, TYRONE	1.49
DIMITRIU, RADU	1.00
DIMITRIU, RADU	1.00
DIMOFF, MARK	2.97
DIMSDALE, ARNOLD JAMES	1.49
DIMSDALE, ARNOLD JAMES	1.49
DINKINS, ANNIE L	0.50
DINKINS, BETTY B	1.00
DIODATI, KRISTIN M	1.54
DISILVESTRO, RICCARDO	150.46
DISILVESTRO, RICCARDO	156.55
DISSINGER, THOMAS D	1.50
DISSINGER, THOMAS D	1.50
DITTFELD, KARL W	1.98
DITTFELD, KARL W	0.95
DITTFELD, KARL W	0.97
DITTMAN, GREGG A	9.91
DITTMAN, GREGG A	9.91
DIVITTORIO, THOMAS J	2.47
DIVITTORIO, THOMAS J	2.47
DIX, DERRICK	1.98
DIXON, ANTHONY	1.98
DIXON, BERTHA T	0.50
DIXON, BERTHA T	0.50
DIXON, CAMANEIL	2.47
DIXON, CHRISTOPHER ROY	13.34
DIXON, CHRISTOPHER ROY	133.86
DIXON, CHRISTOPHER ROY	125.81
DIXON, COREY U	1.49
DIXON, DEBRA	1.49
DIXON, DELROY	2.47
DIXON, DELROY	2.54

DIXON, FELECIA A	3.96
DIXON, FELECIA A	3.96
DIXON, JERRY R	25.28
DIXON, JERRY R	24.15
DIXON, JERRY R	24.71
DIXON, JOHN E JR	123.89
DIXON, JOHN E JR	121.12
DIXON, MABLE E	3.47
DIXON, NELSON JR	1.49
DIXON, RONALD S	0.49
DIXON, RONALD S	0.52
DIXON, RONALD S	0.49
DIXON, RONALD S	0.52
DIXON, SHARIAN C	111.00
DIXON, SHARIAN C	106.07
DIXON, SHARIAN C	108.53
DIXON, TERESA A	40.44
DIXON, TERESA A	37.42
DIXON, TRINITY LEANETTE	1.98
DIXON, TRINITY LEANETTE	1.98
DIXON-BROWN, MELODY	3.96
DIXON-BROWN, MELODY	3.96
DO, NGOC Y	34.70
DO, NGOC Y	33.15
DO, NGOC Y	33.92
DOAN, CHON T	3.97
DOAN, CHON T	2.37
DOAN, CHON T	2.42
DOAN, NHU HIEN THI	0.50
DOAN, NHUT H	0.99
DOAN, TAI THE	9.91
DOAN, TAI THE	9.91
DOBIE, ANDRE L	1.49
DOBSON, CHARLES RICHARD	2,038.18
DOBSON, CHARLES RICHARD	1,947.57
DOBSON, CHARLES RICHARD	2,033.42
DOBSON, TAKIMA	0.99
DOCARMO, NIVALDO R	1.97
DOCKERY, DARLENE	1.49
DOCKERY, FATIMA O	0.50
DODD, MINTA JANE M	2.47
DODGE, RONALD C	302.65
DODGE, RONALD C	268.54
DODGE, RONALD C	274.09
DOGENS, ROBERT FRANK	63.82
DOGENS, ROBERT FRANK	54.11
DOGENS, ROBERT FRANK	56.72
DOILEY, JOY	6.44
DOILEY, JOY	6.44
DOKTOR, REBECCA N	3.47
DOKU, ALBERT T	115.46
DOKU, ALBERT T	108.43
DOKU, ALBERT T	110.95
DOLPHIN, JAMES	903.13
DOLPHIN, JAMES	860.51
DOLPHIN, JAMES	878.25

DOLPHIN, JAMES W	180.11
DOLPHIN, JAMES W	172.10
DOLPHIN, JAMES W	175.66
DOLPHUS, DARRYL GRANT	0.99
DOMAS, JENNIFER LYNN	0.49
DONALD, CYNTHIA RICHARDS	224.37
DONALD, CYNTHIA RICHARDS	214.39
DONALD, CYNTHIA RICHARDS	218.82
DONALD, FREDERIC	0.50
DONALD, JESSIE N	1.98
DONALD, JESSIE N	1.98
DONALDSON, SHERRY ANN	1.98
DONATELLI, SHEILA M	1.98
DONATO, ADRIAN	1.98
DONATO, ADRIAN	0.49
DOOKHITH, MOHAMMAD YASIN	5.06
DOOLEY, CHRISTOPHER M	2.47
DOOLEY, CHRISTOPHER M	2.47
DOOLEY, TRACY L	1.49
DOONA, JAMES M.	210.10
DOONA, JAMES M.	197.92
DOONA, JAMES M.	116.28
DORBOR, JOSEPH B	0.51
DORMETIS, EMMANUEL	1.50
DORNEY, BERNADETTE	2.97
DORSETT CONSTRUCTION CO, .	51.23
DORSETT, VALERIE	3.47
DORSETT, VALERIE L	2.97
DORSEY, DEBORAH	1.98
DORSEY, DEBORAH	1.98
DORSEY, DUWANDA E	6.44
DORSEY, DUWANDA E	6.44
DORSEY, TERRENCE D	1.98
DOSANU, FLORIN	1.98
DOSS, MARTHA SLOOP F/T	0.50
DOSTER, TIFFANY N	1.49
DOTSON, BRANDI A	1.98
DOTSON, BRANDI A	1.98
DOTSON, JUDY T	5.85
DOUGHERTY, JOANNE	28.75
DOUGHERTY, JOANNE	24.63
DOUGHERTY, JOANNE	25.19
DOUGHERTY, JOANNE	5.45
DOUGHERTY, JOANNE	5.45
DOUGLAS, FRANKLIN T	1.00
DOUGLAS, FRED T JR	2.48
DOUGLAS, MINDI A	0.49
DOUGLAS, RHONDA L	62.94
DOUGLAS, RHONDA L	60.14
DOUGLAS, RHONDA L	61.54
DOUGLAS, STEPHEN ARNOLD	1.00
DOUGLAS, STEPHEN ARNOLD	1.00
DOUGLAS, STEPHEN C	1.54
DOUGLAS, TOMMIE L	1.02
DOUGLAS, YOLANDA C	2.48
DOUNGEHACK, MOON CHANH	1.49

DOVE, ASIA	1.97
DOVE, ASIA	1.97
DOVE, RONALD W	0.50
DOW, RACHEL HOPE	0.99
DOWDLE, CHARLES D	8.43
DOWDLE, CHARLES D	0.94
DOWDLE, CHARLES D	0.96
DOWE, ROLAND M	2.98
DOWELL, TARUS	1.00
DOWNEY, CLARENCE RICKEY SR	2.97
DOYLE, JACK EARL	0.99
DOYLE, JACK EARL	0.99
DOYLE, JAMES MICHAEL	787.44
DPW PROPERTIES LLC	0.49
DPW PROPERTIES LLC	0.49
DRAKEFORD, BENNIE	110.01
DRAKEFORD, BENNIE	105.12
DRAKEFORD, BENNIE	107.56
DRAKEFORD, CARL L	1.50
DRAKEFORD, ROBERT T	2.57
DRAKEFORD, ROBERT T	1.54
DRAPER, BRADFORD A	1.49
DRAPER, W GRANT	1.49
DRAYTON, TENE M	1.98
DREHER, ALEXSANDRA L	3.96
DREW, DOUGLAS J	863.68
DREWRY, BANKS HOLT	1.49
DREYER, JULIANNE J	2.98
DRIGO, DENNIS V	1.50
DRIVER, ANITRA S	0.49
DRUM, JOHN C	0.50
DRUM, JOHN C	0.50
DRUMWRIGHT, KELVIN A	3.47
DRUMWRIGHT, KELVIN A	0.94
DRUMWRIGHT, KELVIN A	0.97
DRUMWRIGHT, WILLIAM BRIAN	2.48
DU, QUYEN AI	1.49
DUCK, SANDRA L	0.99
DUCKWORTH, IDA MONETTA	0.50
DUCKWORTH, LORRAINE G	2.98
DUDLEY, HOPE G	17.84
DUFF, G WARREN	1.98
DUFF, WILLIAM HALL	0.51
DUFFY, ROBERT D	3.47
DUFFY, THOMAS G	3.47
DUFFY, THOMAS G	3.47
DUFRESNE, JOHN J	2.47
DUHANEY, ZENIA E	0.50
DUKES, MELVIN	2.48
DUKES, MELVIN	2.48
DUKIN, TIMOTHY	1.98
DUKIN, TIMOTHY	1.98
DULEY, DENISE	1.00
DULIN, FAITH	94.23
DULIN, FAITH	96.41
DUNBAR, DERRICK	115.46

DUNBAR, DERRICK	108.91
DUNBAR, DERRICK	111.43
DUNBAR, EDWARD J	2.48
DUNBAR, ELISE M	0.50
DUNBAR, ELISE M	0.50
DUNCAN, AUBREY B	9.42
DUNCAN, BOBBY	7.93
DUNCAN, BOBBY	6.63
DUNCAN, BOBBY	6.78
DUNCAN, CAROL ANN	1.98
DUNCAN, DAWN VIRGINIA	2.55
DUNCAN, DUANE A	3.97
DUNCAN, DUANE A	1.90
DUNCAN, DUANE A	1.94
DUNCAN, HOWARD REID	1.98
DUNCAN, JAMES W	5.94
DUNCAN, LORINE	110.02
DUNCAN, LORINE	105.13
DUNCAN, LORINE	107.56
DUNCAN, LORINE	127.36
DUNCAN, LORINE	116.02
DUNCAN, LORINE	118.70
DUNCAN, MARY ELIZABETH THOMAS	1.49
DUNCAN, MARY ELIZABETH THOMAS	1.49
DUNCAN, MELANEE D	0.49
DUNCAN, ROBERT	1.98
DUNHAM, ROBERT J	0.50
DUNHAM, WAYNE B	0.50
DUNHAN, JOHN P	0.99
DUNLAP, GEORGE R	1.49
DUNLAP, JOANNE	1.00
DUNLAP, NANNIE R	1.49
DUNLAP, NANNIE R	1.49
DUNLAP, NORMA JEAN	1.98
DUNLAP, RUSSELL O'NEAL	1.49
DUNLAP, RUSSELL O'NEAL	1.49
DUNMEYER, KENNETH LAMAR	1.00
DUNMORE, JOHN L	0.99
DUNN, BEN G	1.49
DUNN, BEN G	1.49
DUNN, GERALD	1.50
DUNN, JOAN G	1.98
DUNN, JOSHUA ADAM	2.47
DUNN, SUSAN L	3.97
DUONG, SEREIVIVAT S	1.49
DURDEN, EDMUND NELSON	81.27
DURDEN, EDMUND NELSON	73.40
DURHAM, DIONNE DENISE	1.98
DURHAM, MINDIE L	5.09
DURHAM, PATRICIA A	1.98
DURHAN, JOSHUA LEE	269.73
DURKAC, GABRIEL BO	5.95
DURLAND, DAVID W	34.70
DURLAND, DAVID W	33.15
DURLAND, DAVID W	33.92
DURLAND, DAVID W	3.47

DURRETT, BRYAN P	288.23
DUTROW, NANCY TAYLOR	0.99
DUTROW, SCOTT	1.00
DUTROW, SCOTT	0.99
DUTY, CYNTHIA	1.49
DUVALL, HOWARD M III	77.61
DWELLE, JOHN M., JR.	0.99
DWELLE, JOHN MYERS JR	0.50
DWIGHT, CHARLES SHAW	49.55
DWIGHT, CHARLES SHAW	46.89
DWIGHT, CHARLES SHAW	49.55
DWIGHT, CHARLES SHAW	46.89
DWYER, ANDREW M	2.47
DYE, WESLEY R	0.50
DYER, ERIC H	2.97
DYER, WILLIAM P IV	1.00
DYKES, ANDRE J	1.49
DZIDZURZA, MARIO	2.48
DZIDZURZA, MARIO	2.48
EADDY, VICTOR O	2.98
EADE, RYAN G	1.00
EAKER, DONALD S	32.71
EAKER, DONALD S	28.88
EAKER, DONALD S	29.56
EARL, CORA L	0.50
EARLES, MARK A	0.50
EARLEY, AARON S	10.91
EARLEY, AARON S	10.91
EARLY, BRENDA F	1.49
EARNHARDT, ADAM EUGENE	5.95
EARTH BLOOM CONSTRUCTION INC	2.03
EARTH BLOOM CONSTRUCTION INC	2.03
EARTH BLOOM CONSTRUCTION, INC	1.97
EARTH BLOOM CONSTRUCTION, INC	1.97
EASTABROOK, DONNA A	0.99
EASTER, JAMES PERRY M	2.48
EASTER, TOMEKA S	1.49
EASTERLING, ALETHEA I	0.50
EASTERLING, ERIC	2.48
EASTERLING, ERIC B	8.91
EASTERLING, JEFFREY A	2.97
EASTLAND, BRIAN	0.49
EASTWOOD, TODD R	2.48
EATON, EILZABETH	5.94
EAVES CYNTHIA	4.96
EAVES CYNTHIA	4.96
EAVES, AVIS	1.98
EAVES, AVIS	1.98
EBERLY, CHRISTOPHER E	5.45
EBRAHIM, MEBRAT M	1.98
ECHERD, BARBARA JEAN (N/C)	61.45
ECHERD, BARBARA JEAN (N/C)	58.72
ECHERD, BARBARA JEAN (N/C)	60.09
ECHEVERRIA, JOSE O ARITA	0.99
ECHOLS, MONICA A	4.46
ECHOLS, WILLIAM R	1.49

EDEL, ELIZABETH E	1.98
EDENS, BETTY	46.06
EDENS, BETTY	35.72
EDENS, DYNVA V	1,181.62
EDGE, SHARON D	0.99
EDJORNA, EBENEZER YAW	2.47
EDMISTON, JAMES EDWARD II	74.33
EDMISTON, JAMES EDWARD II	72.67
EDMISTON, JAMES EDWARD II	71.03
EDMISTON, JAMES EDWARD II	74.33
EDMISTON, JAMES EDWARD II	72.67
EDMISTON, JAMES EDWARD II	71.03
EDMOND, APRIL	1.00
EDMONDS, PAUL L	3.97
EDMUNDSON, BENJAMIN	1.00
EDWARDS, ALICE G	1.16
EDWARDS, ANGELLE	0.49
EDWARDS, ASA COVINGTON JR	6.44
EDWARDS, ASA COVINGTON JR	5.68
EDWARDS, CATHY B	0.50
EDWARDS, CATHY B	0.49
EDWARDS, DONNIE R	1.52
EDWARDS, GREGORY J	72.86
EDWARDS, GREGORY J	69.63
EDWARDS, GREGORY J	71.24
EDWARDS, GWENDONNA R	1.50
EDWARDS, HAROLD EUGENE	1.49
EDWARDS, JANET A	3.97
EDWARDS, JOHN W &W	1,071.72
EDWARDS, JOHN W &W	1,022.15
EDWARDS, JON	157.46
EDWARDS, JON	150.46
EDWARDS, JON	153.57
EDWARDS, KIMBERLY S	0.50
EDWARDS, KIMIKA R	1.98
EDWARDS, MARK K	8.92
EDWARDS, MARK K	8.92
EDWARDS, SHERRI L	0.50
EDWARDS, THOMAS R	3.46
EDWARDS, THOMAS R	3.46
EGGERS, JULIA AMANDA	3.96
EGLODY, KRISTI	1.97
EHRHART, KRISTEN L	1.49
EICHHOLTZ, WILLIAM H II	1.49
EKLEBERRY, DAVID A	0.49
EKLEBERRY, DAVID A	0.49
EL BEY, SHILOH	10.99
EL, SONIA TRINICE HARRIS	1.50
ELDER, CARLAS Y	0.99
ELDER, JAMIE O	2.98
ELDER, OLLIE MAE L	2.47
ELDER, PATRICK N	2.97
ELDER, ROCHELLE M	0.99
ELDER, SHAWN S	1.98
ELGHAZIRI, ALAAELDIN	0.50
ELIAS, RODOLFO	4.96

ELIOZA, JORGE SERRANO	4.46
ELIOZA, JORGE SERRANO	4.46
ELIZALDE, TERESA	0.99
ELKIN, JOHN J JR	2.37
ELKINS, JASON ROBERT	0.99
ELKINS, RANDALL	1.49
ELLEBY, TIMOTHY	2.47
ELLERBE, CLARISSA M	1.49
ELLERBE, HENRY L	0.49
ELLING, THEODORE W	3.96
ELLIOTT, ELEANOR S	26.75
ELLIOTT, ELEANOR S	25.10
ELLIOTT, ELEANOR S	25.68
ELLIOTT, HAZEL	114.47
ELLIOTT, HAZEL	109.39
ELLIOTT, HAZEL	111.92
ELLIOTT, ROBERT E	1.49
ELLIOTT, ROBERT E	1.00
ELLIOTT, TERESA M	25.19
ELLIS, ANGLEE	1.49
ELLIS, BRIAN MILTON	49.07
ELLIS, BRIAN MILTON	46.89
ELLIS, BRIAN MILTON	47.96
ELLIS, HAYWOOD	0.50
ELLIS, HAZEL EDWARD &W	4.96
ELLIS, HAZEL EDWARD &W	4.96
ELLIS, LARRY D JR	36.17
ELLIS, LARRY D JR	34.57
ELLIS, LARRY D JR	35.37
ELLIS, QUEEN E	21.81
ELLIS, QUEEN E	20.84
ELLIS, RICHARD E	8.43
ELLIS, SCOTT	2.47
ELLISON, ERNESTINE	113.75
ELLISON, ERNESTINE	108.20
ELLISON, ERNESTINE	110.44
ELLISON, JERRY	1.98
ELLISON, LAQUITA T	1.00
ELMORE JR, C W	45.10
ELMORE JR, C W	40.73
ELMORE JR, C W	41.67
ELMORE, PHILIP	34.69
ELMORE, PHILIP	32.68
ELMORE, PHILIP	33.43
ELY, EUGENE	4.46
ELY, EUGENE	4.46
EMANUEL, KRISTEN G	2.48
EMEREM, ONUOHA JONAH	0.49
EMERY, CHRISTOPHER	2.97
EMMERICH, DENNIS M	1.54
EMPERADOR, JEFFREY	45.10
EMPERADOR, JEFFREY	42.62
EMPERADOR, JEFFREY	43.61
ENEH, PETER	15.16
ENEH, PETER	15.16
ENGEL, MARK S	111.00

ENGEL, MARK S	106.07
ENGEL, MARK S	108.53
ENGLISH, NATALIE H	6.94
ENGLISH, NATALIE H	6.94
ENGLISH, SEAN MICHAEL	1.00
ENGRAM, CHERYL	2.47
ENSMINGER, PAUL M	1.00
ENSMINGER, PAUL M	1.00
EPLER, MICHAEL W	16.35
EPPLEY, GAIL B	30.74
EPPLEY, JAMES S	48.08
EPPLEY, JAMES S	44.52
EPPLEY, JAMES S	45.56
EQUITY TRUST CO	0.61
EQUITY TRUST CO	0.61
EQUITY TRUST COMPANY	0.99
EQUITY TRUST COMPANY	0.50
EQUITY TRUST COMPANY	0.50
EQUITY TRUST COMPANY CUSTODIAN FBO IAN	0.50
EQUITY TRUST COMPANY CUSTODIAN FBO IAN	0.50
ERATO, JOSEPH	0.99
ERBACHER, MATTHEW P	0.49
ERDMAN, DAVID W	95.15
ERDMAN, DAVID W	89.49
ERICKSON, LARRY E	5.45
ERICKSON, LARRY E	5.45
ERICKSON, STEVE A	1.54
ERICKSON, THOMAS B.	4.47
ERVIN, BOBBY L	0.50
ERVIN, JEFFREY D	0.99
ERVIN, LAKESHIA M	2.97
ERVIN, VAN H	1.00
ERWIN, LEX M	11.90
ERWIN, LEX M	11.90
ERWIN, MARK W	26.75
ESCALANTE, AMILCAR A	2.97
ESCAMILLA, ANDRES C	0.50
ESCOBAR, ALEXANDER	74.82
ESCOBAR, FERNANDO ALBERTO	1.49
ESENWIEN, RICKY T	2.98
ESKINAZI, EROL	303.88
ESKINAZI, EROL	310.16
ESPINAL, JOSE S	2.97
ESPINAL, JUAN A	1.49
ESPINAL, MARIO H	1.49
ESPINOZA, FELIX P	8.99
ESPINOZA, FELIX P	8.99
ESPY, FREDERICK M	35.17
ESPY, FREDERICK M	30.76
ESPY, FREDERICK M	31.48
ESQUEDA, JUAN MANUEL	0.99
ESSER, WILLIAM L	2.48
ESSER, WILLIAM L	2.48
ESTES, BRYAN	67.08
ESTES, KAREN A	0.50
ESTRADA, MIGUEL ANGEL	2.48

ESTRELLA, LUIS A SEGOVIA	2.47
ESTRIDGE, JAMES A	1.49
ETHERIDGE, KIMBERLY D	1.98
ETHRIDGE, SHIRLEY M	2.48
ETHRIDGE, SHIRLEY M	2.48
EUBANKS, EDDIE E	1.00
EUBANKS, EDDIE E	1.00
EUBANKS, RONNIE	0.99
EUDY, ROBERT	2.47
EUDY, SHARON L	3.97
EURY, WILFORD L	0.50
EUSEDA-MORENO, JULIA	2.97
EUSEDA-MORENO, JULIA	2.97
EUZOR LLC	2.06
EUZOR LLC	2.06
EVANS, CHRISTIAAN D	0.49
EVANS, DEBBIE	1.49
EVANS, FRANCOIS M	0.50
EVANS, GESHANDI M	4.47
EVANS, GLADYS	1.00
EVANS, GLENN J	1.49
EVANS, HARRY EDWARD JR	41.67
EVANS, HARRY EDWARD JR	42.63
EVANS, HARRY EDWARD JR	43.60
EVANS, HARRY EDWARD JR	41.67
EVANS, HARRY EDWARD JR	42.63
EVANS, HARRY EDWARD JR	43.60
EVANS, LUKE R	3.47
EVANS, LUKE R	3.47
EVANS, LYNN M	0.49
EVANS, MARY	1.98
EVANS, MICHAEL D	63.82
EVANS, MICHAEL D	54.11
EVANS, MICHAEL D	55.22
EVANS, SARA ANN H	136.77
EVANS, SARA ANN H	122.17
EVERETT, BIRTSSELL M	27.25
EVERETT, SHELTONIA QUENTEZ	1.50
EVERETT, TIMOTHY J	0.50
EVILSIZER, SUSAN G	8.92
EVILSIZER, SUSAN G	8.92
EVINS, ANGELA	0.50
EWERS, MATTHEW T	43.91
EWING, KARA L	1.49
EXNER, HORST	2.97
FA HUANG, ROBERT M GUANG	2.97
FABREGAS, TORIAHNA	51.55
FABREGAS, TORIAHNA	47.36
FABREGAS, TORIAHNA	48.46
FABRICATORE, CHRISTINE	4.96
FABRICATORE, CHRISTINE	4.96
FACYSON, EVELYN	2.48
FACYSON, MICHAEL	0.50
FADEL, CHARLES S	6.06
FADEL, SAMUEL M	0.49
FADEL, SAMUEL M	0.49

FAGAN, JAMES A	1,113.00
FAGAN, JAMES A	1,166.80
FAGAN, LAWRENCE J	0.50
FAGAN, LAWRENCE J	0.50
FAGEN, ILENE L	1.97
FAIR, LOUISE YOUNG	0.53
FAIR, LOUISE YOUNG	0.53
FAIR, P M	1.52
FAIR, P M	1.52
FAIRCLOTH, JUSTIN D	3.10
FAIRCLOTH, JUSTIN D	3.10
FAIRCLOTH, TIFFANY L	2.97
FAISON, CARL J	1.98
FAISON, LANE E	30.06
FAISON, LANE E	77.86
FALER, ALLEN F	2.48
FALLS, ANDREA DEWINDT	2.48
FALLS, ANDREA DEWINDT	2.48
FALLS, BYRON E	3.47
FALLS, ROBERT J	0.99
FAN, MARTIN C	4.47
FAN, SHENFU	0.50
FANG, ROSA	1.49
FANIEL-HALLUMS, TABITHA	1.00
FANIEL-HALLUMS, TABITHA	1.00
FANT, ARDERRICK L	0.49
FARLEY, JOHN FRANCIS	4.46
FARLEY, JOHN FRANCIS	4.46
FARMER, ALLEN R	1.49
FARMER, ALLEN R	1.49
FARMER, ERIC B	0.50
FARMER, RAYMOND R	6.44
FARNANDEZ, CLAUDIA	1.98
FARRAR, CARLENE ISABELLE	1.00
FARRAR, JOAN P L/T	2.97
FARRELL, RICHARD D	5.94
FARRELL, RICHARD D	5.94
FARRIS, DAVID	2.98
FASCIOLO, JASON	7.43
FASCIOLO, JASON	7.43
FAUCI, JOHN T	0.99
FAULCON, JOHN W JR	3.97
FAULER, PETER JAMES	0.49
FAULER, PETER JAMES	0.49
FAULK, CYNTHIA R	44.60
FAULK, CYNTHIA R	41.20
FAULK, CYNTHIA R	43.21
FAULK, TANGELA GALE	4.46
FAULK, TANGELA GALE	4.46
FAULK, TYRONE L	0.49
FAULKNER, DARLENA Y	2.04
FAUST, BILLY E	4.56
FAUST, BILLY E	4.56
FAY, RICHARD E	1.00
FAY, RICHARD E	1.00
FAZLULAH, EILEEN	0.99

FAZLULAH, SARA	3.47
FEATHERSON, TONI L	0.99
FEATHERSTON, HOWARD STEVE	71.97
FEDERAL HOME LOAN MORTGAGE CORPORAT .	2.97
FEDERAL HOME LOAN MORTGAGE CORPORAT .	2.97
FEDERAL NATIONAL MORTGAGE ASSOCIATION	0.49
FEDERICE, TODD ERIC	0.99
FEDERICE, TODD ERIC	0.94
FEDERICE, TODD ERIC	0.97
FEDRICK, PETER WILLIAM	4.47
FEDRICK, PETER WILLIAM	4.47
FEGGINS, CRYSTAL PAULETTA	5.94
FELDER, ADRIAN	1.49
FELDER, DAVID	0.99
FELICIANO, JUAN B	3.97
FELICIANO, MARGIE	0.51
FELIX, INDALECIO	1.49
FELLUS, KENNETH	0.99
FELTON, BARBARA MC	0.99
FELTON, VERONICA E	0.99
FELTS, HARVEY R	72.85
FELTS, HARVEY R	69.13
FELTS, HARVEY R	70.74
FENDER, FRANK WILLIAM	29.73
FENDER, FRANK WILLIAM	28.41
FENDER, FRANK WILLIAM	29.08
FENNELL, DEIDRE E	3.47
FENNELL, THOMAS D	9.41
FENNELL, THOMAS D	9.41
FENNIMORE, C THOMAS	8.85
FENNIMORE, C THOMAS	9.02
FERBY, STEPHEN	26.75
FERBY, STEPHEN	25.56
FERBY, STEPHEN	26.15
FERDINAND, KAY L	4.47
FERGUSON, ANDREW J	1.49
FERGUSON, CECELIA M	1.50
FERGUSON, DANIEL	1.49
FERGUSON, DAVID P	4.46
FERGUSON, ERNETTE MARTIN	0.49
FERGUSON, JAMES E	1.49
FERGUSON, JAMES E	1.49
FERGUSON, REGINALD ALLAN	1.98
FERGUSON, TANYA	3.03
FERGUSON, THADDEUS EZELL SR	1.50
FERGUSON, THADDEUS EZELL SR	1.50
FERKO, STEVE	0.50
FERMY, PATRICK	8.43
FERMY, PATRICK	6.63
FERMY, PATRICK	6.78
FERNANDEZ, PEDRO	1.49
FERNANDEZ, SELENE SANCHEZ	1.03
FERNANDEZ, SELENE SANCHEZ	1.03
FERNANDEZ, VIRGINIA	2.48
FERNEZ, PHILIP C	1.98
FERRARO, MICHAEL A	1.00

FERRELL, AMANDA GAYLE	10.90
FERRELL, AMANDA GAYLE	3.78
FERRELL, AMANDA GAYLE	3.88
FERRELL, WM T	0.49
FERRIOLA, JOHN J SR	2,638.07
FERRUFINO, DENNIS ALEXANDER	1.49
FESHAZION, ZEMAM	1.49
FICHTNER, JOHN CHARLES	27.74
FIDAZZO, BRIAN MICHAEL	2.47
FIELD, KIM A	57.98
FIELD, KIM A	56.68
FIELD, KIM A	55.36
FIELD, LINDA LOU	1.49
FIELD, LINDA LOU	1.49
FIELD, MELISSA A	1.98
FIELDS, CATHY	6.93
FIELDS, CATHY	6.93
FIELDS, DAN L	105.05
FIELDS, DAN L	96.60
FIELDS, GLORIA MCIVER	1.98
FIELDS, GLORIA MCIVER	1.98
FIELDS, HAROLD D	2.97
FIELDS, SHIRLEY	2.97
FIELDS, SOPHIA L	101.09
FIELDS, SOPHIA L	96.12
FIELDS, SOPHIA L	98.36
FIELDS, YVETTE P	1.98
FIELDS, YVETTE P	1.98
FIERICK, JOHN JR	75.65
FIERICK, JOHN JR	72.29
FIERICK, JOHN JR	73.79
FIGUEROA, ANTHONY	2.48
FIGUEROA, MARCUS A	1.97
FIGUEROA-ROMAN, JOSE	4.96
FILBURN, LEE ANNE	4.67
FILBURN, LEE ANNE	4.67
FILLHART, KELLY JORDAN	0.50
FINCH, DAVID RALLS	425.90
FINCH, DAVID RALLS	445.72
FINCHER, MARK S	1.00
FINGER, NIKKI J	2.98
FINGER, YVONNE	0.50
FINKE, RICHARD A	1.05
FINLEY, CHASITY L	0.49
FINLEY, WILLIAM J	2.97
FINLEY, WILLIAM J JR	1.98
FINN, SANDRA R	1.98
FIRMS, SHAMECE R	0.99
FIRST BAPTIST CHURCH-WEST CHARLOTTE	9.91
FIRST BAPTIST CHURCH-WEST CHARLOTTE	9.91
FIRST GROUP INVESTMENTS LLC	1.50
FISCHER, A J	4.64
FISCHER, CHARLES J	39.88
FISCHER, CHARLES J	31.26
FISCHER, CHARLES J	31.98
FISHBAUCH, WILLIAM F JR	2.48

FISHER, ANNMARIE	28.11
FISHER, HAROLD M	1.49
FISHER, HAROLD M	1.49
FISHER, JAMES W JR	2.48
FISHER, KENNETH LEE JR	1.00
FITCHNER, DERECK	3.54
FITE, BARBARA JEAN	7.94
FITE, BARBARA JEAN	7.11
FITZ, CASSANDRA L	5.45
FITZ, CASSANDRA L	5.45
FITZGERALD, SCOTT	4.46
FITZPATRICK, CARLOYN T	1.49
FITZPATRICK, R MICHAEL	3.47
FIVE RHODES PROPERTIES LLC	0.99
FLACK, THOMAS L	8.43
FLAGG-GERALD, GINA MARIE	3.97
FLAHERTY, BARRY	5.94
FLAHERTY, BARRY	5.94
FLANIGAN, RICHARD	2.98
FLANIGAN, RICHARD	2.85
FLANIGAN, RICHARD	2.98
FLANIGAN, RICHARD	2.85
FLANNERY, CAROL	0.50
FLEET, WILLIAM	30.77
FLEET, WILLIAM	30.77
FLEMING, EDWINA JANE WILLIS	2,570.74
FLEMING, ERIC S	1.98
FLEMING, ISSAC D	0.50
FLEMING, JACQUELINE A	1.49
FLETCHER, HENRY EUGENE	7.93
FLETCHER, MICHAEL J	1.98
FLETE, CARMEN L	10.41
FLETE, CARMEN L	9.95
FLETE, CARMEN L	10.17
FLOOD, GROVER IV	2.48
FLORCZYK, LINDA	1.98
FLORENCE, QUINTON JR	10.90
FLORENCE, QUINTON JR	10.90
FLORES, ELIZABETH M	59.48
FLORES, ELIZABETH M	56.84
FLORES, ELIZABETH M	58.15
FLORES, MARTIN J	55.06
FLORES, MARTIN J	49.71
FLORES, MARTIN J	50.88
FLORES, MIGUEL ANGEL RODRIQUEZ	2.48
FLORES, NOE PARDO	2.47
FLORES, OCIEL A	0.99
FLORES, RAUL	3.97
FLORI, DANIEL	0.50
FLORI, DANIEL	0.49
FLORIDA LAND TRUST #210, THE	27.25
FLORIDA LAND TRUST #210, THE	25.68
FLORIDA LAND TRUST #210, THE	25.10
FLOWE, ANITA R	1.49
FLOWE, JAMES W	4.96
FLOWE, TAMMY C	3.96

FLOWERS, JAMES RAY III	358.77
FLOWERS, JAMES RAY III	337.62
FLOWERS, JUAN J	3.97
FLOYD, EDNA S	1.49
FLOYD, GREGORY W	2.48
FLOYD, JAMES E II	87.50
FLOYD, JAMES E II	83.61
FLOYD, JAMES E II	85.33
FLUELLEN, DWIGHT D	0.99
FLUITT, CURTIS	2.48
FLYNN, CHRISTOPHER J	7.93
FLYNN, CHRISTOPHER J	7.93
FLYNN, LISA	0.50
FLYNN, LISA	0.50
FOARD, GARY FRANKLIN	1.49
FOARD, GARY FRANKLIN	1.49
FOARD, SHCOBIE D	0.50
FOGGIE, CYNTHIA D	2.47
FOLEY, SVETLANA	0.99
FOLSON, TAMMY M	1.49
FOLSTAD, JOEL R	0.99
FONTANELLA, JOSEPH L	4.96
FORBES, JUNE H	1.49
FORD, ALBERT JR	3.55
FORD, ANDREW H JR	8.43
FORD, ANNIE P.	0.99
FORD, CERA LEANNA	2.48
FORD, JAMES E	3.96
FORD, JENNIFER D	0.99
FORD, REGINA	1.49
FORD, SHARON B	4.96
FORD, TAMARA L	1.49
FORD, WILLIE A	25.76
FORD, WILLIE A	24.62
FORD, WILLIE A	25.19
FORKINS, TIMOTHY J	5.44
FORNEY, CHARLENE D	1.97
FORNEY, MAXINE	4.46
FORNEY, MAXINE	3.79
FORNEY, MAXINE	3.88
FORNEY, MELVIN	1.00
FORNEY, TONYA S	2.48
FORNIOTIS, PAULA	5.46
FORSYTH, AARON K	3.47
FORSYTH, AARON K	3.47
FORTE, LOUISE C	1.49
FORTE, MARY C	55.08
FORTE, MARY C	49.18
FORTE, MARY C	50.20
FORTNER, TED W	32.72
FORTNER, TED W	31.27
FORTNER, TED W	32.77
FORTUNATE PROPERTIES LLC	2.97
FORTUNATE PROPERTIES LLC	2.97
FOSTER, JAMES A	0.99
FOSTER, JAMES D	66.33

FOSTER, JEFFREY E	70.27
FOSTER, JEFFREY E	73.80
FOSTER, JOHN D	5.44
FOSTER, JOSEPH E	142.71
FOSTER, JOSEPH E	119.32
FOSTER, JOSEPH E	44.10
FOSTER, LIONEL	0.50
FOSTER, LIONEL	0.99
FOSTER, MICHAEL L	0.50
FOSTER, TARA	4.47
FOSTER, TARA	4.47
FOSTER, VERONICA D	31.22
FOSTER, VERONICA D	29.83
FOSTER, VERONICA D	30.53
FOSTER, VERONICA D	3.47
FOULKES, APRIL L	2.48
FOX, ELAINA C	1.50
FOX, GERALDINE D	0.49
FOX, KEVIN M	0.49
FOX, KEVIN M	0.49
FOX, KRISTEN L TRUST	2.97
FOX, KRISTEN L TRUST	2.97
FOX, MERVIN	1.49
FOX, MICHAEL A	0.99
FOX, NANCY B	1.49
FOX, NANCY B	1.49
FOXWORTH, EARL F	1.98
FOXX, DALMANCHE LAMONT	0.99
FOY, RYAN R	0.50
FRACTION, JAMIE	1.49
FRAGALE, WENDY K	0.50
FRAGOLA, JEANNETT	0.49
FRAGOLA, JEANNETT	0.49
FRANCE, CYNTHIA	3.47
FRANCE, MEGAN	250.26
FRANCE, MEGAN	206.93
FRANCE, MEGAN	211.72
FRANCOIS, DOREEN	0.50
FRANCOIS, MARIE C	0.50
FRANCOIS, MARIE C	0.50
FRANCOIS, SOLON JEAN	0.50
FRANCOIS, SOLON JEAN	0.50
FRANCO-LOAEZALAAEZA, VICTOR	2.97
FRANKLIN, DAVID R	0.50
FRANKLIN, GWENDOLYN	1.50
FRANKLIN, GWENDOLYN	1.50
FRANKLIN, JAMIE	131.33
FRANKLIN, JAMIE	125.49
FRANKLIN, JAMIE	128.40
FRANKLIN, KARL	0.50
FRANKLIN, PEARCE	2.02
FRANKS, ERIC L	0.99
FRANZBLAU, AMANDA	13.38
FRANZBLAU, AMANDA	13.38
FRATELLI, RICHARD B	1.98
FRAUSTO, SALVADOR	1.49

FRAZIER, DONNIE W	1.00
FRAZIER, KENNETH A	0.99
FRAZIER, KIM	39.64
FRAZIER, KIM	34.57
FRAZIER, KIM	35.37
FRAZIER, MARCUS	0.99
FRAZIER, MARILYN	65.41
FRAZIER, MARILYN	59.18
FRAZIER, MARILYN	60.55
FRAZIER, MELINDA A	1.98
FRAZIER, MELINDA A	2.48
FRAZIER, MELINDA A	1.50
FRAZIER, MELINDA A	1.98
FRAZIER, MELINDA A	2.48
FRAZIER, MELINDA A	1.50
FRAZIER, STANLEY RAY	0.99
FREAS, DOUGLAS G	80.27
FREAS, DOUGLAS G	72.68
FREAS, DOUGLAS G	72.38
FREAS, DOUGLAS G	80.27
FREAS, DOUGLAS G	72.68
FREAS, DOUGLAS G	72.38
FRECHETTE, DAVID	10.10
FRECHETTE, DAVID	10.10
FREEMAN, ANDREAS D	1.49
FREEMAN, ANNIE M	0.50
FREEMAN, ANNIE M	0.50
FREEMAN, BEATRIX M	0.50
FREEMAN, DEBORAH A	1.98
FREEMAN, DEBORAH A	1.98
FREEMAN, DONNA	2.47
FREEMAN, DONNA	2.47
FREEMAN, DWAYNE A	2.56
FREEMAN, EARL LINDER &	2.97
FREEMAN, EARL LINDER &	2.97
FREEMAN, ERIC D	3.59
FREEMAN, JOSHUA	1.49
FREEMAN, JOSHUA	0.94
FREEMAN, JOSHUA	0.97
FREEMAN, MESHEA	2.48
FREEMAN, NATASHA K	2.48
FREEMAN, SHERRI LYNN	0.49
FREEMAN, TRENT	21.81
FREEMAN, TRENT	18.95
FREEMAN, TRENT	19.39
FREEMAN, VANGELA L	0.53
FREEMAN, WADE KURRY	21.81
FREEMAN, WADE KURRY	20.84
FREEMAN, WADE KURRY	21.33
FREITAG, ALAN R	5.45
FREITAG, ALAN R	0.99
FREITAG, ALAN R	5.45
FRENCH, ANGELA	2.48
FRENCH, MELANIE D	110.53
FRENCH, MELANIE D	105.62
FRENCH, MELANIE D	108.07

FRENCH, SHIRLEY RAY	42.66
FRENCH, SHIRLEY RAY	42.04
FRENCH, SHIRLEY RAY	41.45
FREY, GERALD R L	1.98
FRIDAY, APRIL MICHELLE	1.98
FRIERSON, GINA E	3.96
FRIERSON, WILHELMINA	0.49
FRIESE, DAVID W	4.46
FRIESE, DAVID W	4.46
FRIESNER, RICHARD	5.45
FRIESNER, RICHARD	21.30
FRIESNER, RICHARD	21.80
FRISAN, FRANCO	0.99
FRISON, JOHN H	7.93
FRITCHEY, MICHAEL J	51.53
FRITCHEY, MICHAEL J	44.50
FRITCHEY, MICHAEL J	45.54
FRITZ, ANGELA C	2.48
FRITZ, ANGELA C	2.48
FRITZE, IRAIMY	1.49
FRITZE, IRAIMY	1.49
FROUKHIANS, FREDRICK	1.97
FRUITS, BRIAN	2.97
FRY, GINA C	3.47
FRY, GINA C	3.47
FRYER, FELICIA	5.46
FUBARA, JENEWARI	0.50
FUDO, JAMES LOUIS	2.47
FUENTES, GUSTAVO RIZARDO	0.50
FUENTES, JOSE ANTONIO	3.47
FUENTES, JOSE ANTONIO	0.94
FUENTES, JOSE ANTONIO	0.97
FUENTES, JUAN A	6.10
FUKAMI, RYO	1.98
FUKAMI, RYO	1.98
FULCHER, JERRY W JR	0.50
FULCHER, JERRY W JR	0.50
FULKS, JESSICA M	1.98
FULLER, CAROLYN C	0.50
FULLER, CAROLYN C	0.49
FULLER, CAROLYN C	0.48
FULLER, CAROLYN C	0.50
FULLER, CAROLYN C	0.49
FULLER, CAROLYN C	0.48
FULLER, DELBERT M	2.48
FULLER, JOSHUA G	841.42
FULLER, SHANE L	2.48
FULLER, TRACEY M	0.99
FULLER, TRACEY M	0.99
FULMER, BRYAN	1.98
FULMER, BRYAN	1.98
FULMER, WILLIAM B	16.85
FULMER, WILLIAM B	13.26
FULMER, WILLIAM B	13.57
FULTON, DAVID	16.35
FULTON, DAVID	15.62

FULTON, DAVID	15.99
FULTON, JOHN	14.29
FULTON, SHIRLEY L	118.21
FULTON, SHIRLEY L	103.65
FULWOOD, CINDY S	0.50
FULWOOD, CINDY S	0.50
FUNDERBURK, ADA B	0.50
FUNDERBURK, ADOLPHUS JR	1.49
FUNDERBURK, BARBARA B	0.99
FUNDERBURK, ELIZABETH	0.99
FUNDERBURK, GARY	0.51
FUNDERBURK, GARY	0.51
FUNDERBURK, ROSALYN L	1.00
FUNEZ, OSLI	0.99
FURCAL, ELSA	12.65
FURCAL, ELSA	11.19
FURCAL, ELSA	11.14
FURMAN, DAVID W	2.97
FURR, DUSTY J	2.97
FURR, ERIC JOHN	39.64
FURR, ERIC JOHN	35.51
FURR, SHIRLEY ANN	41.13
FURR, SHIRLEY ANN	38.79
FURR, SHIRLEY ANN	38.76
FUSSELL, R DALE	2.47
FYE, JOHN	2.98
FYLER, DAWN	78.81
FYLER, DAWN	75.30
FYLER, DAWN	77.06
GABLE, BENJAMIN THOMAS	0.99
GABRIAL, BARBARA D	6.44
GABRIAL, BARBARA D	6.44
GABRIEL, FELISE M	2.97
GABRIEL, HARRIET D	2.47
GABRIEL, LUDMIA	2.48
GABRIEL, REBECCA	0.99
GABRIEL, WANDA	1.00
GADD, EDWARD C	10.41
GADDIS, KEIFFER M	1.97
GADDY, AARON	0.49
GADDY, KOREY A	1.02
GADDY, KOREY A	1.02
GADDY, LYNDON E	0.50
GADDY, MELVIN PRESTON JR	0.49
GADDY, ZAKIYA	81.76
GADDY, ZAKIYA	78.12
GADDY, ZAKIYA	79.95
GADSDEN, FRANK E III	1.50
GADSDEN, FRANK E III	1.50
GADSON, AARON K	0.50
GAEDE, GUYMON	8.20
GAERTNER, ANTON	5.95
GAFFNEY, JOHN F	4.26
GAFFNEY, JOHN F	4.36
GAGE, JOHN ROBERT	630.45
GAGE, JOHN ROBERT	600.03

GAIL, ELIZABETH J	4.46
GAINES, GREGORY	1.01
GAINES, HOWARD COLMUS JR	4.96
GAINES, HOWARD COLMUS JR	4.96
GAINES, SHEREE N	1.98
GAINEY, WENDY	4.96
GAISIEWSKI, MICHELE	0.99
GAITEN, TRACEY A	0.99
GAITHER, BRUNETTA S	0.49
GAITHER, JAMES	0.99
GAITHER, JOHN A	0.49
GAITHER, REGINALD B	2.47
GAJERA, MADHUBHAI	1.00
GALANI, NAINA	46.58
GALANI, NAINA	44.51
GALANI, NAINA	45.54
GALEAS, NAHUN VILLELA	1.00
GALLAGHER, BRIAN D	136.77
GALLAGHER, BRIAN D	129.75
GALLAGHER, BRIAN D	132.75
GALLIS, NICK GEORGE	8.43
GALLIS, NICK GEORGE	8.43
GALLISHAW, CHARLENE	2.97
GALLISHAW, CHARLENE	2.97
GALLMAN, VERONIQUE A	1.98
GALLO, JOSE E	0.99
GALLO, KLEVER L	28.25
GALLO, KLEVER L	27.00
GALLO, KLEVER L	27.62
GALLOWAY, DARYL VINCENT	0.99
GALVEZ-DURON, JOSE ANSELMO	8.92
GALVEZ-DURON, JOSE ANSELMO	8.92
GAMBLE, HERBERT C	2.47
GAMBLE, JACK BUFORD &	4.46
GAMBLE, JAMES A	8.91
GAMBLE, JAMES A	8.91
GAMBLE, STEVEN ALLEN	3.47
GAMBLIN, RUSSELL R	2.97
GAMEZ, DENISSA CLAUDIA	1.98
GAMI, CHANDULAL D	1.98
GANDY, JON	1.98
GANNON, MARIANNE J	2.47
GANT, STANLEY C	2.97
GANT, TYLER J	4.47
GANTERT, THOMAS J	1.50
GANTT, HARVEY B	900.54
GANTT, HARVEY B	860.51
GANTT, HARVEY B	878.26
GANTT, HARVEY B &	86.05
GANTT, HARVEY B &	87.83
GANZERT, MICHAEL M SR	1.58
GANZERT-HAYES, ANNE G	1.49
GARAFOLA, GINA	0.50
GARAY, MILAGRO	51.79
GARCIA, CARLA PAOLA BARBERAN	0.50
GARCIA, CIORIANO	0.49

GARCIA, CRUZ	1.49
GARCIA, DAVID O	0.49
GARCIA, DAVID O	0.49
GARCIA, HECTOR HERNANDEZ	4.96
GARCIA, HUEMAC	0.50
GARCIA, JOSE A	0.49
GARCIA, LEONEL	0.99
GARCIA, NOE RANGEL	0.99
GARCIA, PASCUAL PEREZ	1.97
GARCIA, ROSALBA	355.52
GARCIA, ROSALBA	362.85
GARCIA-RIVERA, JORGE	4.96
GARDIN, MARY C	0.50
GARDNER, ANESSIE E	4.46
GARDNER, DARLENE CAROL	1.01
GARDNER, DELORES S	1.97
GARDNER, DELORES S	1.97
GARDNER, DERON E	1.98
GARDNER, ELAINE W I/V/T	0.49
GARDNER, JAMES N	9.41
GARDNER, JAMES N	9.41
GARDNER, JOHN S	2.84
GARDNER, MICHAEL C	28.25
GARDNER, MICHAEL C	26.99
GARDNER, MICHAEL C	27.61
GARDNER, STEVEN G	2.48
GARDNER-CORBETT, COLENA	0.49
GARDNER-CORBETT, COLENA	0.49
GARLAND, JOCELYN WATSON	0.49
GARN, BOBBIE L	3.96
GARNER, JOSEPH R	7.93
GARNER, JOSEPH R	7.93
GARNETT, SHAWN DENISE	1.49
GARNETT, SHAWN DENISE	1.49
GARO, LAURIE ANN BOYER	0.50
GARRETT, KENNETH E	0.99
GARRICK, TIMARI	0.50
GARRIETT, EDWARD	2.48
GARRISON, TROY D	49.57
GARRISON, TROY D	47.36
GARRISON, TROY D	48.46
GARSKA, ROGER F	0.51
GARVEY, ALETHA T	25.19
GARVIN, RODERICK C	0.99
GARY, YVONNE M	1.98
GASCH, TORREY L	1.98
GASKIN, MICHAEL	3.60
GASKIN, NY'KIA	3.47
GASKIN, NY'KIA	3.47
GASKINS, MARIE B	4.06
GASTON, DARRYL REGINALD	0.99
GASTON, VIRGINIA A	1.00
GASTON, VIRGINIA A	1.00
GATES, GARY L	0.50
GATES, HORACE L JR	1.98
GATES, HORACE L JR	1.98

GATES, NETTIE S	1.49
GATES, TAMARA A	1.00
GATEWOOD, ANGELA E	2.47
GATEWOOD, WADE A	0.50
GATHINGS, WILLIAM W	2.97
GATLIN, MARVINA	0.50
GATLING, PATRICIA E	19.33
GATLING, PATRICIA E	18.47
GATLING, PATRICIA E	18.90
GATTEN, JEREMY	1.00
GAUDY, EMMA	0.50
GAURIN, ROBERT J	1.49
GAUSE, BRUCE L	4.46
GAUSE, RYAN	1.49
GAUSS, CRIS T	1.49
GAUSSI, MORRIS S	0.50
GAVARRETE-CUESTAS, MARIA A	0.50
GAY, ROBERT J JR	3.97
GAYLORD, IRIS D	1.49
GAYMON, JEROME	3.47
GAZDA, DAVID W	2.48
GBARBEA, MOSES	0.50
GEBREHIWOT, ARON	104.11
GEBREHIWOT, ARON	106.51
GEBREHIWOT, ARON	30.98
GEBREMEDHIN, TEWOLDE S	12.88
GEBREMEDHIN, TEWOLDE S	11.37
GEBREMEDHIN, TEWOLDE S	11.63
GEER, SHANEEKA R	0.50
GEER, SHANEEKA R	0.50
GEER, SONIA	12.38
GEER, SONIA	10.89
GEER, SONIA	12.38
GEER, SONIA	10.89
GEERS, BENJAMIN	5.46
GEIGER, PHILIP J JR	0.50
GEIGER, RONALD LEE	2.47
GELINAS, JOSH M	0.50
GELINAS, JOSH M	0.50
GELSINGER, GEORGE R JR	3.47
GELSINGER, SHIRLEY C	1.98
GENOVA, SAMUEL	2.47
GENT, CATHY BALL	0.99
GENT, CATHY BALL	0.99
GENTILE, ARTHUR S JR	16.36
GENTILE, ARTHUR S JR	15.15
GENTILE, ARTHUR S JR	15.51
GENTILE, MIKE	5.06
GENTRY, CHARLIE E	1.00
GENWRIGHT, MAURICE	1.49
GENWRIGHT, MAURICE	1.49
GEOHAGAN, COLLEN B	53.26
GEORGE-NORRIS, DENISE I	0.50
GERFEN, JOSHUA	0.50
GERFEN, JOSHUA	0.50
GERMUTH, FREDERICK	67.39

GERMUTH, FREDERICK	67.39
GERO, JOHN S	790.44
GERUSCHAT, DANIEL W	0.50
GETER, ALEXIS J	0.99
GETER, MILTON E	1.00
GETER, MILTON E	0.49
GETTYS, BOBBY A	20.82
GETTYS, BOBBY A	19.89
GETTYS, BOBBY A	20.35
GHEBREHIWOT, NEGA	21.22
GHEBREHIWOT, NEGA	21.33
GHEBREMICHAEL, GHEDREMEDHIN	1.49
GHOSH, DEBASHIS	1.49
GIAMMATTEI, MARIO E	1,022.31
GIAMMATTEI, MARIO E	976.86
GIAMMATTEI, MARIO E	999.51
GIBBONS, DARLENE W	3.97
GIBBS, GINA	1.98
GIBBS, GINA	1.98
GIBBS, KAREN MAY	4.47
GIBBS, SONYA	88.66
GIBLIN, GREGG HOWELL	1.00
GIBLIN, GREGG HOWELL	1.00
GIBSON, FRANCES C	2.02
GIBSON, HOOVER GENE III	2.48
GIBSON, JOHN A	1.49
GIBSON, JOHN C	1,014.27
GIBSON, JOHN C	966.79
GIBSON, LLOYD BARON	0.50
GIBSON, MANNING D	0.50
GIBSON, PAMELA	4.96
GIBSON, TIMOTHY B	4.82
GIDALY, RONALD	0.51
GIDDENS, JEFFREY A	2.98
GIDNEY, ALAN L	0.99
GIGLIO, MICHAEL J III	1.53
GILBERT, DOUGLAS C	61.25
GILBERT, DOUGLAS C	55.09
GILBERT, DOUGLAS C	56.24
GILBERT, JILL	0.49
GILBERT, JILL	0.49
GILBERT, RUSSELL CLIFFORD	0.49
GILCHRIST, ANTHONY	0.50
GILCHRIST, KATHRYN ANN	1.50
GILER, JIMMY	0.99
GILES, JONATHAN C	5.95
GILES, JONATHAN C	5.95
GILHOO, ROBERT W	2.97
GILL, DUUNA M	1.98
GILL, HARPREET SINGH	60.97
GILL, HARPREET SINGH	58.26
GILL, HARPREET SINGH	59.61
GILLELAND DEVELOPMENT INC	74.85
GILLELAND DEVELOPMENT INC	70.10
GILLELAND DEVELOPMENT INC	71.72
GILLESPIE, AARON NELSON	504.02

GILLESPIE, PAUL W	1.49
GILLESPIE, RICHARD	0.99
GILLESPIE, RICHARD	116.96
GILLESPIE, RICHARD	108.91
GILLESPIE, RICHARD	113.59
GILLESPIE, TOWANDA R	55.01
GILLESPIE, TOWANDA R	48.77
GILLIAM, DONNA	1.49
GILLIAM, ROBIN E	2.97
GILLIAM, RODERICK D	1.00
GILLIES, RONALD JAMES	1.00
GILLIES, RONALD JAMES	1.00
GILLIS, DALE I	1.49
GILLIS, NATHAN B	2.97
GILLIS, NATHAN B	2.97
GILMAN, JOSHUA B	0.50
GILMAN, JOSHUA B	0.50
GILMORE, DENISE M	1.97
GILMORE, INELL M	1.49
GILMORE, MARCUS GARCIA	2.97
GILMORE, SENICA CHISHOLM	0.50
GINSESI, STEVEN	1.98
GIPSON, SHANETTE	1.54
GIPSON, SHANETTE	1.54
GIVENS, CELESTINE J	1.97
GIVENS, CELESTINE J	1.97
GIVENS, CHERYL P	5.32
GIVENS, CLIFTON	5.95
GIVENS, ROSALIND H	0.99
GIVENS, WILLIAM R	0.49
GIVENS, WILLIE	17.34
GIVENS, WILLIE	15.62
GIVENS-AVINGER, CHENNA	2.97
GLACKEN, TIMOTHY P	0.50
GLADDEN, JONATHAN	2.97
GLADDEN, MICHAEL M	56.00
GLADDEN, MICHAEL M	53.03
GLADDEN, MICHAEL M	54.26
GLASCO, NATASHA	0.50
GLASS, DONALD M	49.57
GLASS, DONALD M	47.36
GLASS, DONALD M	48.46
GLASS, ELWOOD W	4.47
GLASS, PHILLIP DARYL	1.49
GLASSFORD, ALLEN R JR	2.48
GLAZE, CLARENCE R	2.98
GLENN, CINDY	0.50
GLENN, FRANCES PRIDE	23.78
GLENN, FRANCES PRIDE	21.78
GLENN, FRANCES PRIDE	22.29
GLENN, GWENDOLYN L	3.96
GLENN, TERRELL L	3.97
GLENN, THOMAS E	1.00
GLENN, WAYNE D	26.25
GLENN, WAYNE D	22.24
GLINZNER, WOLFGANG	2.47

GLOVER, ANDRE	2.48
GLOVER, CLARENCE	1.00
GLOVER, ETHEL RENE	1.00
GLOVER, JAMES E	1.00
GLOVER, JEANNETTE L	0.99
GLOVER, MICHAEL B	1.13
GLOVER, MICHAEL SR	1.49
GLOVER, NATASHIA T	1.49
GLOVER, ROGERS	1.49
GLOVER, ROGERS	1.49
GLOVER, SAMUEL J	122.40
GLOVER, SAMUEL J	116.96
GLOVER, SAMUEL J	119.67
GODBY EXPRESS LLC	0.99
GODFREY, HUGH	2.97
GODFREY, JAMES E	1.50
GODWIN, THERESA B	3.97
GOETZ, MICHAEL	1.49
GOETZ, PAUL	4.47
GOFFNEY, PHYLLIS	0.50
GOFORTH, MELISSA A	0.50
GOGGIN, EIMEAR	59.98
GOGGIN, EIMEAR	55.88
GOGGIN, EIMEAR	57.19
GOHEEN, NICHOLAS A	1.49
GOINES, JUDITH ANN	1.49
GOINES, JUDITH ANN	1.49
GOINS, DWAYNE E	1.79
GOINS, ELLIOTT EDWARD	60.45
GOINS, ELLIOTT EDWARD	57.76
GOINS, ELLIOTT EDWARD	59.11
GOLD, TRUDY D	0.49
GOLDACKER, ERIN J.	17.84
GOLDEN, THEOTIS	1.52
GOLDEN, THEOTIS	1.52
GOLDER, THOMAS J JR	0.49
GOLDER, THOMAS J JR	0.49
GOLDFIELD, DAVID R	0.49
GOLDING, IRENE A	0.99
GOLDSTEIN, ERIC	34.70
GOLDSTEIN, ERIC	32.69
GOLDSTEIN, ERIC	33.44
GOLDSWORTHY, EILEEN D	0.50
GOLDSWORTHY, EILEEN D	0.50
GOLEMBIOWSKI, MICHAEL E	0.99
GOMBAR, JOHN STANLEY	1.00
GOMBAR, JOHN STANLEY	1.00
GOMES, CANICE KENNEDY	1.00
GOMEZ, GUILLERMO	1.98
GOMEZ, JOSE N	33.21
GOMEZ, JOSE N	31.27
GOMEZ, JOSE N	31.98
GOMEZ, MACARIO D	1.98
GOMEZ, YASCARA	1.49
GOMILLION, TERRY	2.47
GOMILLION, TERRY	2.47

GONZAGA, RODRIGO R	5.46
GONZALES, APRIL DAWN	1.98
GONZALES, ISMAEL E	1.98
GONZALES, RAUL	1.00
GONZALEZ, BENITO	61.77
GONZALEZ, BENITO	55.09
GONZALEZ, BENITO	56.23
GONZALEZ, EDIN R	1.49
GONZALEZ, EDIN R	1.49
GONZALEZ, ENRIQUE SOLANO	3.47
GONZALEZ, ISRAEL	0.50
GONZALEZ, MANUEL	4.46
GONZALEZ, MANUEL	4.46
GONZALEZ, OSCAR U	0.99
GONZALEZ, ROBERT S	4.47
GONZALEZ, VANESSA N	4.96
GOODE, ALLEN	0.52
GOODE, ALLEN	0.52
GOODE, BENNIE F	3.47
GOODE, BENNIE F	3.47
GOODE, BENNIE FRED	2.02
GOODE, BENNIE FRED	2.02
GOODE, CATHERYN A	1.98
GOODE, DARRYL B	1.97
GOODE, DARRYL B	1.97
GOODE, PAULINE Q	31.72
GOODE, PAULINE Q	30.31
GOODE, PAULINE Q	31.01
GOODEN, AMBER	2.48
GOODING, TYRONE	19.45
GOODING, TYRONE	17.98
GOODMAN, DEBORAH L	191.44
GOODMAN, DEBORAH L	182.93
GOODMAN, DEBORAH L	186.70
GOODMAN, KATHERYN	2.97
GOODMAN, MARIA	0.99
GOODMAN, PHILLIP J	7.43
GOODMAN, PHILLIP J	7.43
GOODMAN, ROSEMARY M	10.91
GOODMAN, ROSEMARY M	9.00
GOODMAN, ROSEMARY M	9.20
GOODMAN, STEVE KENNETH	38.50
GOODMAN, STEVE KENNETH	36.79
GOODMAN, STEVE KENNETH	37.49
GOODRICH, JANELLE L	61.94
GOODRICH, JANELLE L	59.18
GOODRICH, JANELLE L	60.56
GOODROE, DAVID LR	0.50
GOODSMITH, HEIDI LEE ANN	79.29
GOODSMITH, HEIDI LEE ANN	75.30
GOODSMITH, HEIDI LEE ANN	77.04
GOODSON, PAUL M	1.49
GOODSON, PAUL M	1.49
GOODWIN, EUGENE	2.97
GOODWIN, JAMES FREDERICK	1.98
GOODWIN, QUENTIN W	1.49

GOODWYN, RALPH T	0.99
GOOLSBY, FRED M	1.50
GOOTJES, PETER JON	0.99
GOPALAKRISHNAN, SANTOSH	61.77
GOPALAKRISHNAN, SANTOSH	56.15
GOPALAKRISHNAN, SANTOSH	56.23
GORDON, AIERAL S JOHNSON	1.97
GORDON, BEATRICE B	2.48
GORDON, CAROLYN HANEY	2.24
GORDON, GREGORY W	1.98
GORDON, GREGORY W	0.49
GORDON, JANNIE BEATTY	6.57
GORDON, JANNIE BEATTY	5.82
GORDON, JOAN	2.97
GORDON, JOHNNIE (L/E)	24.18
GORDON, ROBERT CHARLES JR	8.91
GORDON, ROBERT CHARLES JR	8.91
GORDON, TRAVIS R	1.49
GORDON, VICTOR E	1.98
GORDON, WALLACE JR	1.49
GORE, JOHN P	0.50
GORELICK, MARCELLE B	926.83
GORELICK, WILLIAM	1,075.10
GORHAM, STEVEN DAVID	0.50
GORMAN, JAMES T	10.40
GORMAN, JAMES T	10.40
GOSJEAN, JOSEPH	0.99
GOSWAMI, KANAYO DETAGIR	29.23
GOSWAMI, KANAYO DETAGIR	27.47
GOSWAMI, KANAYO DETAGIR	28.11
GOTTLIEB, SHEILA L	1.49
GOTTLIEB, SHEILA L	1.49
GOUCH, JOHN B	3,597.47
GOUGH, THOMAS L III	5.15
GOULD, KENNETH PAUL	0.49
GOULD, KISHA D	0.99
GOULD, LORRAINE J	5.95
GOULET, KENNETH	0.50
GOURDIN, KATHLEEN L	57.17
GRACE, DWAYNE	28.25
GRACE, DWAYNE	26.52
GRACE, DWAYNE	27.13
GRADY, HENRY S	0.50
GRADY, KERRY	0.50
GRADY, TERRI W	1.97
GRAHAM, AMANDA B	1.97
GRAHAM, AMANDA B	1.97
GRAHAM, BEVERLY E	1.98
GRAHAM, BEVERLY E	1.98
GRAHAM, BONITA	3.97
GRAHAM, CAROL LYNN	3.97
GRAHAM, CHARLES JR	3.96
GRAHAM, CHENAE	3.47
GRAHAM, JOHN III	2.48
GRAHAM, KARLEINE M	2.97
GRAHAM, KATRINA I	0.50

GRAHAM, KRISTA N	2.98
GRAHAM, MATTHEW DARWYN	1.49
GRAHAM, MICHAEL J	0.50
GRAHAM, NIA K	3.47
GRAHAM, RONALD B	1.98
GRAHAM, ROOSEVELT	102.08
GRAHAM, ROOSEVELT	97.54
GRAHAM, ROOSEVELT	99.80
GRAHAM, TINA L	2.97
GRAHAM, TRACY	0.50
GRAHAM, TROY	0.99
GRAHAM, TROY	0.99
GRAMLING, BARBARA ANN	44.60
GRAMLING, BARBARA ANN	2.97
GRAMLING, BARBARA ANN	42.62
GRAMLING, BARBARA ANN	44.60
GRAMLING, BARBARA ANN	2.97
GRAMLING, BARBARA ANN	42.62
GRANADOS, ANGEL F MARTINEZ	20.81
GRANADOS, ANGEL F MARTINEZ	19.89
GRANADOS, ANGEL F MARTINEZ	20.35
GRANDBERRY, CHRISTOPHER	0.49
GRANGER, BRIAN G	6.94
GRANGER, BRIAN G	6.94
GRANGER, JODI C	4.47
GRANT, ANTOINE T	0.50
GRANT, CHARLETON	1.97
GRANT, KINNIE L	1.49
GRANT, LAKESHIA M	0.50
GRANT, LAKESHIA M	0.50
GRANT, LATORIA M	6.44
GRANT, LATORIA M	6.44
GRANT, MAURICE DUANE	61.25
GRANT, MAURICE DUANE	55.09
GRANT, MAURICE DUANE	56.24
GRASTY, WILLIAM T	88.21
GRASTY, WILLIAM T	84.29
GRAUER, REINHOLD R	4.47
GRAVELY, ANNE S	84.77
GRAVELY, EVERETTE G II	3.97
GRAVES, FRANKIE BLUNT	4.47
GRAVES, LEE V	2.97
GRAVES, LENIDAS JR	2.48
GRAVES, MICHAEL L	30.22
GRAVES, MICHAEL L	26.51
GRAVES, MICHAEL L	27.13
GRAVES, NEPHALIS D	3.47
GRAVES, PATRICIA E	5.95
GRAVES, REGINALD	1.49
GRAVES, TITORINO	1.49
GRAY, ANNIE SHANISE	3.47
GRAY, BOBBY J	0.50
GRAY, FLORA	0.49
GRAY, JASPER L	1.00
GRAY, JASPER L	1.00
GRAY, KELLY	3.96

GRAY, MARVIN K	3.96
GRAY, SHAWN	5.95
GRAY, TERRANCE	0.99
GRAY, WILLIAM T JR	3.96
GRAYBEAL, JOSEPH S	0.99
GRAYSON, CHALIKA	1.49
GRECZMIEL, GEORGE	72.68
GRECZMIEL, GEORGE	72.68
GREELISH, JAMES P	1,110.85
GREEN, CEDRICK J	2.98
GREEN, CHIANTIA EQUANA	1.98
GREEN, CREGG V	0.50
GREEN, DARIN K	1.49
GREEN, DELORES G	15.37
GREEN, DELORES G	14.21
GREEN, DOUG	0.99
GREEN, EUGENE R	1.00
GREEN, JAMES E SR	3.58
GREEN, JASMINE ODETTE	0.49
GREEN, JEFFERSON	1.00
GREEN, KATHERINE LITTLE	3.04
GREEN, KATHERINE LITTLE	3.04
GREEN, KIMBLYN H	1.49
GREEN, LISA	0.50
GREEN, LISA	0.50
GREEN, MARCIA A	1.49
GREEN, MARY JOYCE	1.00
GREEN, MICHAEL L	0.50
GREEN, MICHAEL L	0.50
GREEN, MONIQUE	5.45
GREEN, NORA M	0.49
GREEN, TERRI LYNN	0.50
GREEN, TERSHELLE	36.15
GREEN, TERSHELLE	33.13
GREEN, TERSHELLE	33.89
GREEN, THOMAS LEE	63.83
GREEN, TONIETTE L	1.49
GREEN, VALERIE	2.48
GREEN, VERNON	30.73
GREEN, VERNON	30.04
GREEN, VERNON	29.36
GREEN, VERNON	30.73
GREEN, VERNON	30.04
GREEN, VERNON	29.36
GREEN, VINCE E	27.77
GREEN, VINCE E	26.53
GREEN, VINCE E	27.14
GREENBERG, ANDREW	1.49
GREENBERG, ANDREW	1.49
GREENBRIER ASSETS LLC	31.95
GREENE, BARBARA H	1.98
GREENE, BARBARA H	1.98
GREENE, CASEY	0.50
GREENE, DAVID ALAN	4.47
GREENE, DAVID ALAN	4.47
GREENE, IRVIN LINSEY	2.55

GREENE, JAMES N III	7.44
GREENE, JAMES N III	7.44
GREENE, JERMONA	0.99
GREENE, JERMONA	0.99
GREENE, KEVIN L	1.98
GREENE, MARTYN G R/T	720.95
GREENE, MARTYN G R/T	688.41
GREENE, MARTYN G R/T	702.60
GREENE, MICHAEL F	2.97
GREENE, RICHARD L	6.94
GREENE, WILLIAM H	2.55
GREENE, WILLIAM H	2.55
GREENLEAF PROPERTIES ONE LLC	1.49
GREENLY, ADAM	1.98
GREENSTREET, EVERETT F	1.98
GRFENSTETTE, JOSEPH W	1.00
GREGG, JOANNE	1.49
GREGORY, DANA S	6.94
GREGORY, DANMON V	3.97
GREGORY, JAMES	0.50
GREGORY, JOHN C	169.88
GREGORY, JOHNNY A	1.49
GREGORY, MARY % H/H/CLT	3.47
GREGORY, MARY % H/H/CLT	3.47
GREGORY, MARY D	4.96
GREGORY, SHARON H	1.00
GREGORY, STEVEN ANTHONY	4.46
GREGORY, TRACY S	57.49
GREGORY, TRACY S	52.10
GREGORY, TRACY S	53.31
GREIGHTON, CLEVELAND TILLEY	1.00
GREN, FREDRICK A	1.49
GREN, FREDRICK A	1.49
GRENWOOD, KIMBERLYNE M	1.98
GRETZINGER, SUSIE D	1.49
GREY, ENOCH E	0.49
GRIDER, LOVIE LEE	1.52
GRIER, ANTHONY E	2.48
GRIER, ARLENE R	0.50
GRIER, CALVIN J	22.29
GRIER, CALVIN J	21.30
GRIER, CALVIN J	21.80
GRIER, KEVIN L	3.47
GRIER, LATONZA D	0.50
GRIER, LEA	1.49
GRIER, LOVETTE E	0.99
GRIER, MICHAEL	29.73
GRIER, MICHAEL	27.46
GRIER, MICHAEL	28.11
GRIER, MICHAEL	1.49
GRIER, SAMUEL WOODROW	0.49
GRIER, SANDRA M	0.50
GRIER, VALAREE D	1.98
GRIER, VALAREE D	1.98
GRIFFES, DAVID CHARLES	1.49
GRIFFIN, CARMEN M	3.47

GRIFFIN, CHRISTOPHER	0.50
GRIFFIN, EDWARD L	60.95
GRIFFIN, EDWARD L	58.24
GRIFFIN, EDWARD L	59.59
GRIFFIN, JAMES HENRY	3.96
GRIFFIN, LORETTA B	9.41
GRIFFIN, PHYLLIS	0.53
GRIFFIN, RICHARD L	1.00
GRIFFIN, RICHARD L	1.00
GRIFFIN, RITA PAULETTE	1.49
GRIFFIN, RITA PAULETTE	1.49
GRIFFIN, ROBERT O	2.97
GRIFFIN, SHARON A	0.50
GRIFFIN, STEVEN R	6.45
GRIFFIN, STEVEN R	6.45
GRIFFIN, WILLIAM JR	2.97
GRIFFIN, WILLIE D	0.53
GRIFFITH GROUP II LLC	4,733.87
GRIFFITH GROUP II LLC	5,130.93
GRIFFITH, AARON P	1.98
GRIFFITH, CHRISTOPHER T	1.50
GRIFFITH, CHRISTOPHER T	1.50
GRIFFITH, CURTIS DALE	1.49
GRIFFITH, JULIUS V JR	4.46
GRIFFITH, JULIUS V JR	4.46
GRIFFITH, MICHAEL S	1.00
GRIFFITH, MICHAEL S	1.00
GRIFFITH, PATSY S HALL	2.97
GRIFFITH, REUBEN	3.97
GRIFFITH, REUBEN	3.97
GRIFFITHS, BRIAN D	1.49
GRIFFITHS, PAUL	55.51
GRIFFITHS, PAUL	51.61
GRIFFITHS, PAUL	52.80
GRIGG, MARTIN	119.11
GRIGG, TERRANCE E SR	4.96
GRILLO, JUAN	3.03
GRIMES, BETTY	4.47
GRIMMITT, DAN W	1.00
GRIMMITT, DAN W	1.00
GRIMSHAW, GARRETT A	0.50
GRINDSTAFF, MICHAEL A	2.48
GRISSOM, JAMES W JR	1.00
GRISSOM, ROBERT L	1.49
GROH, DAVID A	0.50
GROH, DAVID A	0.50
GROOTERS, SHELLIE K	4.96
GROSS, TANYA C	3.47
GROUDY, AMY ELIZABETH	2.97
GROVE ASSOCIATES LTD PTNRSP	11,009.25
GROVE ASSOCIATES LTD PTNRSP	8,789.82
GROVE ASSOCIATES LTD PTNRSP	9,427.43
GROVER, CYRUS S III	3.47
GROVER, CYRUS S III	3.47
GRUBBS, BARBARA	1.98
GRUBBS, BARBARA	1.98

GRUBER, JACQUELINE C	1.49
GRUMBACH, ALEEN	4.46
GRUMBACH, ALEEN	4.46
GRUMMOND, KIMBERLY J	1.00
GUAMAN, JUAN C	1.00
GUBANEZ, MITCHELL	0.99
GUERRERO, ELIUD L	3.47
GUERRERO, GUIDO	2.97
GUERRERO, QUINTIN JR	0.99
GUERRIER, NATACHA	0.50
GUESS, TERENCE E	65.42
GUESS, TERENCE E	62.52
GUESS, TERENCE E	63.96
GUEVARA, MAXIMILIANO	3.47
GUEVARA, MAXIMILIANO	3.47
GUIDRY, STEVEN J	2.48
GUILMETTE, STEVEN F	5.45
GUINEY, RICHARD D JR	21.31
GUINEY, RICHARD D JR	19.88
GUINEY, RICHARD D JR	20.35
GUINEY, RICHARD DANIEL JR	0.49
GUINEY, RICHARD DANIEL JR	0.49
GUINYARD, DARRYL	0.50
GUINYARD, DARRYL	0.50
GUINYARD, JAMES B.	2.05
GUINYARD, JAMES B.	1.95
GUINYARD, JAMES B.	1.93
GULLEDGE, KENNETH D	3.97
GULLEDGE, RICKEY L	0.99
GULLEDGE, RICKEY L	0.99
GUNBY, SEAN	0.50
GUNTER, STEVEN L	1.49
GUNTHER, MARION JR	0.49
GUPTA, ANKUR	5.94
GUPTA, BALL K	0.50
GUPTA, BALL K	0.50
GUPTA, PANKAJ	4,471.09
GUPTILL, LAURA	1.98
GUPTON, GINA	2.97
GURLEY, GLENN A	5.94
GURLEY, GLENN A	5.94
GURLEY, GWENDELL	2.57
GURLEY, GWENDELL	2.57
GUTHEIM, HENRIETTA	1.58
GUTIERREZ, ALICIA	2.97
GUTIERREZ, DEMIAN L	1.49
GUTIERREZ, DEMIAN L	1.49
GUTIERREZ, EDWIN	1.50
GUTIERREZ, MARIA	4.47
GUTIERREZ, VICTOR A	1.49
GUY, JAMES	4.96
GUY, JAMES	4.96
GUY, PAMELA R	0.49
GUY, SHONTILIA L	3.97
GUY, TONYA	0.50
GUY, VERONIQUE	1.49

GUZMAN RODRIQUEZ, EDWIN M	0.49
GUZMAN, JORGE	1.49
GUZMAN, JORGE	1.49
GUZMAN, MOISES P	2.48
GUZMAN, VICENTE T	4.96
GUZMAN, VICENTE T	4.96
GYAMFI, KWAKU A	74.33
GYAMFI, KWAKU A	71.03
GYAMFI, KWAKU A	72.68
GYAMFI, KWAME A	110.02
GYAMFI, KWAME A	105.13
GYAMFI, KWAME A	107.56
GYAMFI, KWAME A	110.01
GYAMFI, KWAME A	105.12
GYAMFI, KWAME A	107.56
HA, BAO	2.47
HABET, ISMAEL AMIR	2.47
HABITAT FOR HUMANITY OF CHARLOTTE	23.77
HABITAT FOR HUMANITY OF CHARLOTTE	1.02
HABITAT FOR HUMANITY OF CHARLOTTE I	23.27
HABITAT FOR HUMANITY OF CHARLOTTE I .	1.49
HABITAT FOR HUMANITY OF CHARLOTTE I .	1.49
HABITAT FOR HUMANITY OF CHARLOTTE I, .	1.52
HABITAT FOR HUMANITY OF CHARLOTTE I, .	1.52
HABRAT, DANIEL A	1.49
HABTU, BELACHEW	0.99
HACKETT, ELIJAH JR	2.47
HACKETT, LISA A	1.98
HADDOCK, JOSEPH	1.00
HADLOCK, JESSICA M	158.57
HADLOCK, JESSICA M	158.57
HAENICHT, CAROLINE P	34.39
HAGAN, MARIE F	32.70
HAGAN, MARIE F	30.31
HAGER, BETTY L	3.47
HAGER, DONALD AARON	10.67
HAGER, DONNA K	449.79
HAGER, HARRY M	0.99
HAGINS, DEMETRIUS	0.99
HAGINS, DEMETRIUS	0.99
HAGLER, CHAD	0.50
HAGLER, CHAD	0.50
HAGLER, MARION J	5.46
HAGLER, ROSIE B	7.93
HAGLER, VIRGINIA L	7.93
HAGLER, VIRGINIA L	7.93
HAGOS, BEREKET	0.49
HAIGLER, AL LEWIS	2.61
HAIGLER, JAMES FRANKLIN	1.00
HAILEY, CORA LEE	1.28
HAILEY, JEFFREY D	1.98
HAILSTOCK, DWIGHT D	1.98
HAIR, GLADYS	2.03
HAIR, GLADYS	2.03
HAIRE, EDGAR BENNETT	0.49
HAIRE, EDGAR BENNETT	0.49

HAIRSTON, CARREBA	0.49
HAIRSTON, CARREBA	0.49
HAIRSTON, GERALD L	0.49
HAIRSTON, KENDRA DESHAY	1.50
HAIRSTON, WANDA	110.01
HAIRSTON, WANDA	105.12
HAIRSTON, WANDA	107.56
HAI, REEM R	1.98
HALE, L PAULETTE	2.97
HALE, MARK A	39.16
HALE, MARK A	36.46
HALE, MARK A	37.31
HALES, RICHARD A	1.49
HALEY, BARRY DEAN	1.49
HALEY, LAWANDA L	2.97
HALEY, SCOTT R	0.49
HALEY, SCOTT R	0.49
HALL, ANTHONY L	0.50
HALL, ANTHONY L	0.50
HALL, BEVERLY B	0.49
HALL, BEVERLY B	0.47
HALL, BEVERLY B	0.49
HALL, CAROL H	2.48
HALL, CAUDAHY D	3.68
HALL, CHRISTOPHER L	1.49
HALL, COLLEN B	1.52
HALL, HAROLD T	50.35
HALL, HAROLD T	52.00
HALL, HAROLD T	49.21
HALL, HERMAN EUGENE JR	0.49
HALL, HOMER	0.99
HALL, JAMELE	1.97
HALL, JAMES	0.49
HALL, JEFFREY SCOTT	0.49
HALL, JOHNNY J SR	3.47
HALL, JUNE CRYSTAL	1.00
HALL, JUNIOR	4.46
HALL, JUNIOR	4.46
HALL, KATHLEEN	15.37
HALL, KATHLEEN	15.37
HALL, KYLE M	2.47
HALL, LEIGH ANNA	0.50
HALL, LEIGH ANNA	0.50
HALL, LEWIS ODELL	2.48
HALL, LEWIS ODELL	2.48
HALL, LINDA D	1.52
HALL, MARY ANN	41.60
HALL, MARY ANN	39.75
HALL, MERITA L	1.49
HALL, PETER C	8.43
HALL, PETER C	8.43
HALL, RICKY O SR	1.50
HALL, RONALD	109.52
HALL, RONALD	107.82
HALL, STEPHEN R	39.16
HALL, SYLVIA C	1.98

HALL, TANJELA	4.96
HALL, TANJELA	4.74
HALL, THOMAS L JR	1.00
HALL, TIMOTHY L	0.99
HALL, VERNETTA ANN	1.49
HALLMAN, JOHN B	7.93
HALLMAN, JOHN B	7.93
HALLMAN, WESLEY A	1,513.74
HALLUMS, ELFORD	0.50
HALPERIN, ARNOLD J	32.22
HALPERIN, ARNOLD J	30.79
HALPERIN, ARNOLD J	31.49
HALSEY, LYNDA M	4.96
HALSEY, WILLIAM ARTHUR SR	0.99
HALVERSON, WILLIAM C	0.51
HAM, LEIGH MILLS	0.99
HAM, LEIGH MILLS	0.99
HAMBLY, MICHAEL H	0.49
HAMBLY, MICHAEL H	0.49
HAMBY, DAVID A	49.07
HAMBY, DAVID A	49.07
HAMES, ALBERT JR	2.97
HAMES, FREDERICK J	2.47
HAMES, FREDERICK J	2.47
HAMILTON, ANGELA N	2.98
HAMILTON, CHIANTI M	1.98
HAMILTON, CORDICE L	1.98
HAMILTON, CRYSTAL D	2.97
HAMILTON, DEBORAH T	2.97
HAMILTON, GREY HUNTER	79.79
HAMILTON, GREY HUNTER	70.08
HAMILTON, SANDRA L	480.32
HAMILTON, SAUNDRA JEAN	0.50
HAMILTON, ZANQUIE A	2.47
HAMLIN, JAMES T	0.50
HAMMACK, CHRISTOPHER R	1.00
HAMMET, CLAUDIA LYNN PARKS	0.99
HAMMET, CLAUDIA LYNN PARKS	0.99
HAMMETT, KEITH B	1.98
HAMMETT, KEITH B	0.49
HAMMOND, NANCY T	77.82
HAMMOND, NANCY T	66.79
HAMMOND, NANCY T	68.32
HAMMOND, NANCY T	75.34
HAMMOND, NANCY T	71.99
HAMMOND, NANCY T	73.66
HAMMOND, NANCY T	41.14
HAMMOND, NANCY T	33.15
HAMMOND, NANCY T	33.92
HAMMONDS, CARMELA R	1.00
HAMMONDS-BOLDS, BEVERLY	27.26
HAMMONDS-BOLDS, BEVERLY	26.04
HAMMONDS-BOLDS, BEVERLY	26.65
HAMONS, SCOTT C	1.00
HAMOR, LAUREN	69.33
HAMPTON, JAIME	0.49

HAMPY, GARY J	0.50
HAMRICK, JEFF	0.50
HAMRICK, WILLIAM STAN	8.43
HAMRICK, WILLIAM STAN	5.69
HAMRICK, WILLIAM STAN	5.82
HANCOCK, DONALD KEITH	3.47
HANCOCK, DONALD KEITH	3.47
HANCOCK, ELIZABETH C	61.25
HANCOCK, ELIZABETH C	55.09
HANCOCK, ELIZABETH C	56.24
HANCOCK, JOHN GARY	58.49
HANCOCK, JOHN GARY	55.89
HANCOCK, JOHN GARY	57.19
HANCOCK, JOHN GARY	30.73
HANCOCK, JOHN GARY	29.36
HANCOCK, JOHN GARY	30.05
HANCOCK, PATRICK S	1.97
HANCOCK, TIMOTHY LAMAREL	3.47
HANEY, CHRISTOPHER D	36.55
HANEY, CHRISTOPHER D	28.53
HANEY, CHRISTOPHER D	29.11
HANEY, D WILSON	112.98
HANEY, D WILSON	107.96
HANEY, D WILSON	110.46
HANFORD, JOHN VAN JR	9.42
HANFORD, JOHN VAN JR	9.42
HANFORD-KING PROPERTY PARTNERS	10,104.75
HANFORD-KING PROPERTY PARTNERS	10,837.75
HANFORD-KING PROPERTY PARTNERS	10,104.75
HANKERSON, ALTAMEASE M	2.98
HANKINS, ANGELA	3.97
HANKS, ERIK	16.35
HANKS, ERIK	16.35
HANLEY, JAMES L	0.50
HANNA, DAVID	0.50
HANNA, DAVID	0.50
HANNAN, JON BENNETT	2.97
HANOCK, SUSAN DAY	1.49
HANSEN, ROBERT D	1.00
HANSHAW, DORA JEAN	6.44
HANSON, JOSEPH R	191.44
HANSON, JOSEPH R	182.93
HANSON, JOSEPH R	186.70
HANSON, WALTER HENRY	0.99
HANSS, CHARLES	18.82
HANSS, CHARLES	18.82
HANTON, JAKE ROBERT JR	4.46
HAPEMAN, JENNY R	0.50
HAPPNEY, NORMAN R	10.41
HAPPNEY, NORMAN R	10.41
HARBURY, OLIN L	1,916.28
HARBURY, OLIN L	1,599.79
HARDEE, TERESA S	1.49
HARDEN, GWENDOLYN K	2.97
HARDEN, GWENDOLYN K	2.97
HARDEO, KHAMNAUTH	2.52

HARDIN, HEATHER KATHLEEN	6.11
HARDIN, SHANDA	0.99
HARDIN, THOMAS WADE	0.99
HARDISTER, KEVIN	49.08
HARDISTER, KEVIN	44.52
HARDISTER, KEVIN	45.56
HARDMAN, GINA C	1.49
HARDY, LOUIS	1.98
HARKEY, GENEVIEVE C	3.96
HARKLEROAD, LARRY D	46.08
HARKLEROAD, LARRY D	46.08
HARKLEROAD, PATRICK C	0.50
HARLEY, ARDINE JR	0.50
HARMON, JUSTIN B	1.00
HARPENAU, BENJAMIN	355.52
HARPENAU, BENJAMIN	362.85
HARPER, JAMES C III	0.99
HARPER, JAMES C III	0.99
HARPER, JOE LOUIS JR	1.49
HARPHAM, JAMES C	3.97
HARRELL, CHRISTOPHER L	0.50
HARRELL, DAVID J	2.97
HARRELL, ELIZABETH	3.61
HARRELL, MAE RUTH	1.00
HARRELL, MARK D	2.47
HARRELL, MICHAEL RYAN	61.45
HARRELL, MICHAEL RYAN	58.72
HARRELL, MICHAEL RYAN	60.08
HARRELL, SHANELL N	108.52
HARRELL, SHANELL N	103.70
HARRELL, SHANELL N	106.11
HARRELL, VICTORIA L.	3.47
HARRELL-STINSON, BEVERLY	3.96
HARRELSON, ANNA HEILIG	64.44
HARRELSON, ANNA HEILIG	59.68
HARRELSON, ANNA HEILIG	61.07
HARRINGTON, JARRETT	10.91
HARRINGTON, JARRETT	10.43
HARRINGTON, JARRETT	10.66
HARRIS, ADRIENNA V	0.50
HARRIS, ANIKA L	0.99
HARRIS, AUDREY L	1.98
HARRIS, BENITA	7.27
HARRIS, BRENDA ALSTON	34.19
HARRIS, BRENDA ALSTON	29.83
HARRIS, BRENDA ALSTON	30.53
HARRIS, CARLTON	1.49
HARRIS, CHARLES C	0.49
HARRIS, DEMETRIC A	0.50
HARRIS, DERICK RAY	2.97
HARRIS, DERRICK J	72.86
HARRIS, DERRICK J	69.15
HARRIS, DERRICK J	70.75
HARRIS, DONALD	0.50
HARRIS, FRANCES	26.20
HARRIS, FRANCES	23.44

HARRIS, FRANCES	23.98
HARRIS, GLENDA H	1.98
HARRIS, GRAHAM J	4.96
HARRIS, HADELIA	0.49
HARRIS, HENRY S	4.96
HARRIS, HENRY S	4.74
HARRIS, HENRY S	4.85
HARRIS, JANET	2.02
HARRIS, JOANN D	1.49
HARRIS, JOSEPH PATRICK	11.88
HARRIS, JOSEPH PATRICK	11.88
HARRIS, JOYCE N	0.50
HARRIS, KEVIN E	30.24
HARRIS, KEVIN E	27.00
HARRIS, KEVIN E	27.63
HARRIS, KIMELYN	2.48
HARRIS, LOWELL SCOTT	39.64
HARRIS, LOWELL SCOTT	36.93
HARRIS, LOWELL SCOTT	37.78
HARRIS, MALIKA L	5.95
HARRIS, MICHAEL	0.99
HARRIS, SHERAN G	1.49
HARRIS, STEVEN D, JR	17.34
HARRIS, TAMIKO	104.06
HARRIS, TAMIKO	99.44
HARRIS, TAMIKO	101.74
HARRIS, TASHAMOYOCA	3.97
HARRIS, TIFFANI	1.49
HARRIS, VERNON E	0.50
HARRIS, WILLIAM M	0.99
HARRISON, CONNIS A	0.50
HARRISON, JIMMY	2.48
HARRISON, LOIS M U/T	1.98
HARRISON, LOVELLA	0.50
HARRISON, VERA M	116.32
HARRISON, VERA M	106.23
HARRISON, VERA M	108.42
HARRISS, HERBERT L	0.50
HARRISS, HERBERT L	0.50
HARRIS-STAFFORD, VIVIAN	40.14
HARRIS-STAFFORD, VIVIAN	38.36
HARRIS-STAFFORD, VIVIAN	40.14
HARRIS-STAFFORD, VIVIAN	38.36
HARRY, DAVID L III	493.56
HARRY, LONNIE JR	2.02
HARRY, LONNIE JR	2.02
HART, BALENCIA	54.51
HART, BALENCIA	53.29
HART, BILLY RAY JR	90.12
HART, BOBBY L	5.28
HART, BOBBY L	5.28
HART, HERMAN	0.50
HART, JAMES COY JR	0.50
HART, MALCOLM R II	0.99
HART, MARCUS D	2.47
HART, SCOTT A	0.50

HARTIS, T SCOTT	112.49
HARTIS, T SCOTT	107.49
HARTIS, T SCOTT	109.98
HARTMAN, JAMES PRESLEY	1.00
HARTMAN, JAMES PRESLEY	1.00
HARTSELL, DARYL E	0.99
HARTSELL, DWIGHT E	0.50
HARTSELL, JASON A	1.98
HARTWICK, CHRISTINA MARIE	5.46
HARTWIG, TERESA M	0.49
HARTZELL, JAMIE ELIZABETH	1.98
HARUN, IDHAM	0.50
HARVELL, CHARLES WADE	2.48
HARVEST CHURCH INC OF CHARLOTTE	64.92
HARVEST CHURCH INC OF CHARLOTTE	62.04
HARVEST CHURCH INC OF CHARLOTTE	64.90
HARVEY, SHARON A	30.23
HARVEY, SHARON A	28.41
HARVEY, SHARON A	29.07
HARWARD, JERRY L	1.98
HARWOOD, JESSE A	0.99
HARWOOD, JESSE A	0.99
HASAN, RASHEEDAM	1.97
HASBERRY, JOY C	1.98
HASH, DWIGHT	2.47
HASH, DWIGHT	1.90
HASH, DWIGHT	1.94
HASKELL, RASHAWN	0.99
HASKELL, THOMAS D	1.49
HASKINS, JASON G	1.49
HASKINS, WANDA F	1.49
HASROUNI, HUSSAM	4.96
HASROUNI, HUSSAM	1.49
HASROUNI, HUSSAM	4.96
HASROUNI, HUSSAM	1.49
HASS, DEVON	62.94
HASS, DEVON	58.71
HASS, DEVON	60.08
HATCHELL, LAWSON M	1.49
HATCHER, JAMES GREGORY	1,292.39
HATCHER, JAMES GREGORY	1,193.26
HATCHER, JAMES GREGORY	1,220.93
HATCHER, PERRY	1.49
HATHWAY, ALTON	1.00
HATLEY, TRACY V	2.47
HATTER, SARAH K	4.96
HAUCH, THOMAS W	756.21
HAUCH, THOMAS W	773.74
HAUCK, DAVID A	1.98
HAUGHEY, WILLIAM J	1.00
HAUN, JEFFREY W	1.98
HAVLIK, DEBORAH L	1.49
HAWK, KATHLEEN A	5.81
HAWKINS, EARL	66.89
HAWKINS, EARL	62.98
HAWKINS, EARL	64.44

HAWKINS, KENDRA M	1.98
HAWKINS, TAMARA	3.97
HAWKINS-SMITH, CHELSEA A	1.49
HAWTHORNE, ARLENA S	1.98
HAYDT, FREDERICK S	0.99
HAYES, DARCY L	1.49
HAYES, DARCY L	1.49
HAYES, GLORIA ANNETTE	1.49
HAYES, GLORIA ANNETTE	1.49
HAYES, HAROLD P & MARIA P	10.40
HAYES, HAROLD P & MARIA P	10.40
HAYES, KATHY D	0.99
HAYES, MARGARET	0.99
HAYES, MARION B	41.04
HAYES, MARION B	35.52
HAYES, MARION B	37.64
HAYES, MONICA M	0.99
HAYES, NADINE W	33.20
HAYES, NADINE W	31.73
HAYES, NADINE W	32.46
HAYES, ROBERT LEE JR	1.52
HAYES, VIVIAN V	1.00
HAYES, YOLANDA M	1.00
HAYNES, KRISTEN L	2.56
HAYNES, LAYLA	0.50
HAYNES, REX T	1.49
HAYNES, TOMMY GENE	1.16
HAYNES, TOMMY GENE	1.16
HAYTHORN, LAWRENCE	32.72
HAYTHORN, LAWRENCE	31.27
HAYTHORN, LAWRENCE	31.98
HAYWOOD, DIANA	56.00
HAYWOOD, DIANA	53.04
HAYWOOD, DIANA	54.27
HAYWOOD, WILLIAM LYLE	3.97
HAZELMAN, LINDSAY B	4.12
HAZLEWOOD, GLEN A	1.50
HAZLEWOOD, GLEN A	1.50
HAZWARD, ROBIN D	0.99
HAZZARD, JILDA	1.49
HAZZARD, MARK D	0.52
HAZZARD, MARK D	0.52
HE, BAIJIAN	0.50
HEADEN, GARON	3.47
HEADEN, JOHNNY L	1.49
HEADEN, JOHNNY LEE	0.50
HEARN, GEORGE RONALD	1.03
HEARN, GEORGE RONALD	1.03
HEATH, DAVON	1.49
HEATH, MARION M	1.49
HEATH, NATASHA D	71.04
HEATH, NATASHA D	67.88
HEATH, NATASHA D	69.28
HEAVERN, JUDELYN D	0.49
HEBERT, MICHAEL P	4.13
HECKSTALL, DARCEL	0.50

HEDDLESON, JEFFERY S	7.93
HEDDLESON, JEFFERY S	7.93
HEDGEPEETH, ERIKA J	2.97
HEDGEPEETH, TARA L	4.96
HEDGESPEETH, LEVELL	4.47
HEDRICK, STEPHEN C	2.97
HEIDELBURG, KOVON J	3.96
HEIDELMEIER, ROBERT	2.47
HEINRICH, GLENN C	2.48
HELF, JAMES	4.47
HELLAS REALTY TRUST	3.47
HELMS, CAROLYN C	38.65
HELMS, CAROLYN C	36.45
HELMS, CAROLYN C	37.31
HELMS, GAIL H	5.44
HELMS, GLADYS B	1.00
HELMS, HENRY R	3.07
HELMS, HENRY R	3.07
HELMS, JARED (FREE TRADER)	160.59
HELMS, JARED (FREE TRADER)	153.45
HELMS, JARED (FREE TRADER)	157.02
HELMS, MARLON C	0.49
HELMS, RHONDA H	1.52
HELMS, RHONDA H	1.52
HELMS, ROBERT R	1.49
HELMS, WILLIAM DALE	4.96
HELMS, WILLIAM H	1.49
HELSABECK, A M	1.49
HELTON, PAUL L	4.96
HELTON, PAUL L	0.94
HELTON, PAUL L	0.97
HELTON, RICKY L	0.50
HELTON, RICKY L	0.50
HEMADZO, KOMI	4.96
HEMADZO, KOMI	4.96
HEMBY, SAMUEL R ET AL	0.50
HEMBY, SAMUEL R ET AL	0.50
HEMINGWAY, SHINA D	4.46
HEMPHILL, FRANKIE	110.01
HEMPHILL, FRANKIE	105.12
HEMPHILL, FRANKIE	107.56
HEMPHILL, MICHELLE R	2.47
HEMPHILL, MICHELLE R	2.47
HEMPHILL, MINNIE B	1.49
HEMPHILL, WILLETTE	4.96
HEMS, ELLA T	27.77
HEMS, ELLA T	26.06
HEMS, ELLA T	26.66
HENAO, YOVANI	1.98
HENDERSON, ALVIRA L	2.48
HENDERSON, BARBARA	0.50
HENDERSON, DERRICK D	5.44
HENDERSON, DETRICK	0.49
HENDERSON, ERIC	1.49
HENDERSON, GARY L	1.98
HENDERSON, GLORIA	1.49

HENDERSON, HAROLD R JR	0.99
HENDERSON, JAMES E	1.97
HENDERSON, LATOSHA	2.97
HENDERSON, TAMARA A	2.97
HENDERSON, TAMARA A	2.97
HENDERSON, WILFRED	1.52
HENDRICKS, MACY	117.45
HENDRICKS, MACY	112.22
HENDRICKS, MACY	114.82
HENLE, GUNTER M	0.50
HENLE, GUNTER M	0.50
HENLEY, JEREMY R	1.49
HENNEMAN, JAMES IRA	2.98
HENNESSEY, EDWARD F	1.49
HENNESSEY, EDWARD F	1.49
HENRY, ALIYA L	1.00
HENRY, ANTHONY L	0.99
HENRY, DETRA L	1.49
HENRY, LINDA D	0.99
HER, STEVE	0.99
HER, TOU CHAO	17.85
HER, TOU CHAO	16.58
HERBERT, PHILIP	2.48
HERBERT, PHILIP	2.48
HERBERT, WILFRED III	2.97
HERD, JACQUELINE	1.98
HERLOCKER LESTER ASSOC	2.97
HERLOCKER LESTER ASSOC	2.97
HERLOCKER, DAVID LYNN	3.97
HERNANDEZ, BETTY A LOPEZ	1.97
HERNANDEZ, CARLOS A	1.98
HERNANDEZ, DAVID	2.48
HERNANDEZ, ELIDA DEL CARMEN	1.02
HERNANDEZ, ELIZABETH SOFHIA	0.50
HERNANDEZ, GLADIS	1.49
HERNANDEZ, HENREY	3.97
HERNANDEZ, JORGE L	12.38
HERNANDEZ, JORGE L	11.37
HERNANDEZ, JORGE L	11.63
HERNANDEZ, JORGE L	0.49
HERNANDEZ, JORGE L.	0.49
HERNANDEZ, JOSE E	5.46
HERNANDEZ, KEREN	1.49
HERNANDEZ, MARIA D	0.99
HERNANDEZ, NORMA ESTELLA	4.46
HERNANDEZ, OSCAR ALEMAN	3.47
HERNANDEZ, OSCAR ALEMAN	1.42
HERNANDEZ, OSCAR ALEMAN	1.45
HERNANDEZ, RICARDO NOE	1.00
HERNANDEZ, SELEDONIO MARTINEZ	1.98
HERNANDEZ, YUDERKA	91.57
HERNDON, PAUL L	24.78
HERNDON, PAUL L	24.78
HERNDON, RAYMOND LEE	1.73
HERNDON, RAYMOND LEE	1.73
HERRERA, MARIA D	0.50

HERRERA, PEDRO A	0.50
HERRING, DAVID MIDDLETON	34.41
HERRING, DAVID MIDDLETON	32.20
HERRING, DAVID MIDDLETON	32.95
HERRING, LORETTA J	0.49
HERRING, WILLIAM H JR	0.99
HERRING, WILLIAM H JR	0.99
HERRON, REBECCA C	265.08
HERRON, REBECCA C	253.30
HERRON, REBECCA C	258.53
HESS, ERIN A	36.68
HESS, ERIN A	34.57
HESS, ERIN A	35.37
HESELTIME, BETH A	1.49
HESSLER, BONITA R	1.98
HESTER, JACQUELYN D	3.47
HESTER, JACQUELYN D	3.47
HETRICK, RANDAL A	18.41
HEWAVITA, LALITH	0.99
HEWETT, JONATHAN EARL	0.50
HEWITT, DYMILAH	0.51
HEWITT, PERCY O III	1.98
HEYMANN, HENRY R	1.49
HEYWARD, VALERIE D	1.00
HEYWARD, VALERIE D	1.00
HF TRUST LLC	1.98
HF TRUST LLC	1.98
HICKLEN, NICHOLEON B SR	21.81
HICKLEN, NICHOLEON B SR	20.84
HICKLEN, NICHOLEON B SR	21.31
HICKLEN, ROOSEVELT	5.95
HICKLEN, ROOSEVELT	5.95
HICKMAN, MARK STEVAN	1.49
HICKS, DOUGLAS A	2.97
HICKS, DOUGLAS A	0.50
HICKS, ERNESTINE GWENDOLYN PIERC	157.46
HICKS, ERNESTINE GWENDOLYN PIERC	150.46
HICKS, ERNESTINE GWENDOLYN PIERC	153.57
HICKS, I FAISON	4.96
HICKS, I FAISON	4.96
HICKS, J SAMUEL JR	0.50
HICKS, KARL P	191.44
HICKS, KARL P	182.93
HICKS, KARL P	186.70
HICKS, LATOSHA D	2.97
HICKS, MINORA MCPHAIL	1.97
HICKS, MYRA EARLEEN	0.50
HICKS, MYRA EARLEEN	0.50
HICKS, RENE B	0.50
HICKS, TERRY	2.97
HICKS, TERRY	2.97
HICKS, WILLIAM H JR	1.97
HICKS, WILLIE F II	112.49
HICKS, WILLIE F II	109.65
HICKS, WILLIE F II	112.23
HIGEL, RICHARD F	0.99

HIGGINS, HARPER THOMAS III	4.96
HIGGINS, HARPER THOMAS III	4.96
HIGGINS, ROY L	2.47
HIGGINS, ROY L	2.47
HIGGS, JAMES A	1.49
HIGH, BARNEY H JR	1.98
HIGHBEE, JUSTIN B	0.50
HIGHBEE, JUSTIN B	0.50
HIGHTOWER-TOMPKINS, KRISTAL	1.00
HILAL, GHAYTH S	2.97
HILDRETH, ROBERT ALLEN	125.34
HILDRETH, ROBERT ALLEN	111.97
HILL, ANGELIA	2.47
HILL, DEBRA	2.97
HILL, DONALD M	4.46
HILL, EDWARD	1.98
HILL, EDWARD	1.98
HILL, HENDERSON	74.33
HILL, HENDERSON	72.68
HILL, HENDERSON	71.03
HILL, HENDERSON	74.33
HILL, HENDERSON	72.68
HILL, HENDERSON	71.03
HILL, HUBERT H	0.50
HILL, JASON C	6.94
HILL, JASON C	6.63
HILL, JASON C	6.78
HILL, KENYETTA F	1.98
HILL, MARGARET PARKS	1.98
HILL, MELISSA	0.99
HILL, MITZIE R	2.97
HILL, NELLIE ROSE ASHFORD	52.13
HILL, NELLIE ROSE ASHFORD	49.69
HILL, NELLIE ROSE ASHFORD	50.74
HILL, ROBERT MICHAEL	5.45
HILL, ROBIN B	0.99
HILL, SAMARIA E	3.12
HILL, SAMARIA E	3.12
HILL, SHANTELL	1.49
HILL, SHARON L	0.99
HILL, SHARON L	0.48
HILL, SHARON L	0.48
HILL, SHERYL	0.50
HILL, SHERYL	0.50
HILL, TIMOTHY W	38.76
HILL, TRAVIS ALTON	2.97
HILL, WENDY	39.64
HILL, WENDY	36.46
HILL, WENDY	37.31
HILLARD, TYRONE	1.00
HILLYARD, ELLEN C	0.50
HILTON, KEITH EDWARD	0.50
HINES, ELIZABETH T	0.51
HINES, JASMINE C	0.50
HINES, MARGARET A	0.50
HINES, ROSLYN DENISE	0.99

HINSHAW, HOWARD T	88.21
HINSHAW, HOWARD T	84.29
HINSON, CHRISTOPHER L	2.47
HINSON, GERALD A	0.50
HINSON, JESSICA LYN	2.48
HINTON, CINDY	7.11
HINTON, CINDY	7.27
HINTON, CINDY	7.44
HINTON, CINDY	7.11
HINTON, CINDY	7.27
HINTON, CINDY	7.44
HINTON, DEBBIE M	1.98
HINTON, DEBBIE M	1.98
HINTON, MICHAEL	0.99
HINTON, ROBERT R	8.75
HINTZMANN, TODD A	1.52
HINTZMANN, TODD A	1.52
HIPP, STEPHEN W	231.42
HIPP, STEPHEN W	180.89
HIPP, STEPHEN W	185.07
HIRSCH, DAVID W	125.37
HIRSCH, DAVID W	119.80
HIRSCH, DAVID W	122.58
HIRSCH, MARK A	3.96
HIRSCH, MARK A	3.96
HISCOCK, FREDERICK	4.47
HITCHCOCK, MITCHELL L	1.00
HITE, JULIA M	0.49
HITE, JULIA M	0.49
HL RENTAL HOMES LLC	4.46
HL RENTAL HOMES LLC	4.46
HO FAMILY TRUST, .	1.98
HO FAMILY TRUST, .	1.98
HO, DUY	36.67
HO, DUY	27.47
HO, DUY	28.10
HO, LU VAN	1.50
HO, MINH-SON T	2.97
HOBAN, FILOMENA G	0.99
HOBBS, CORDY JR	0.99
HOBBS, CORDY JR	0.99
HOBBS, SHIRLEY L	0.50
HOBBS, THERON R	1.98
HOBSON, WILLIAM P	193.26
HOBSON, WILLIAM P	182.07
HODGES, BERNARD M	158.98
HODGES, BERNARD M	118.78
HODGES, DOROTHY D	67.89
HODGES, DOROTHY D	63.93
HODGES, KIMBERLY	0.99
HODGES, SUSAN W	75.65
HODGES, SUSAN W	72.29
HODGES, SUSAN W	73.79
HODGES, SYLVESTER L	1.00
HODGSON, ROSA	0.52
HOFF, ADVERTUS A SR	1.98

HOFFMAN, RYAN P	4.12
HOGABOOM, PIETER L	13.38
HOGABOOM, PIETER L	13.38
HOGAN, CHRISTOPHER B	1.50
HOGAN, FRANCIS	0.49
HOGAN, MARGARET	1.52
HOLCOMB, DANIEL J	1.98
HOLCOMB, JACOB W	0.50
HOLCOMBE, CECIL	1.50
HOLCOMBE, CECIL	1.49
HOLCOMBE, CECIL	1.50
HOLCOMBE, CECIL	1.49
HOLCOMBE, SIDNEY E III	33.99
HOLCOMBE, SIDNEY E III	30.10
HOLCOMBE, SIDNEY E III	30.05
HOLCOMBE, TOMMY E	2.97
HOLDEN, BRIANNE S	1.98
HOLDEN, GREGG T	3.47
HOLDEN, PEGGY E	69.39
HOLDEN, PEGGY E	65.36
HOLDEN, PEGGY E	66.88
HOLDER, BENJAMIN L	2.47
HOLDER, CECIL J	966.31
HOLDER, CECIL J	887.37
HOLDER, CECIL J	907.94
HOLDER, JOHN	0.50
HOLDER, JOHN T R	4.22
HOLE, NAI TINA TOUPRONG	12.89
HOLLAND, ADRIAN MICHELLE	6.45
HOLLAND, BARBARA	1.49
HOLLAND, RICHARD SCOTT	1.49
HOLLAND, SHARON D	2.47
HOLLAND, SHARON D	2.47
HOLLAND, TASHA	120.32
HOLLAND, TASHA	124.08
HOLLAR, CHARLES	3.97
HOLLAR, CHARLES	3.97
HOLLAR, O D	6.44
HOLLAR, ROBERT PAXTON	7.92
HOLLEY, CHRISTOPHER B	2.98
HOLLEY, SHEILIA	1.97
HOLLIDAY, OSBORNE PETER IV	122.49
HOLLIFIELD, EDWARD B	8.43
HOLLIFIELD, EDWARD B	8.43
HOLLINGSWORTH, AMY	118.43
HOLLINGSWORTH, AMY	110.81
HOLLINGSWORTH, AMY	113.38
HOLLOMAN, ROBERT D	8.43
HOLLOMAN, ROBERT D	8.43
HOLLOWAY, JANICE W	1.00
HOLLOWAY, MARK	1.58
HOLLOWAY, ROBERT E JR	1.50
HOLLOWAY, TIFFANY CATINA	2.97
HOLM, SHELLIAN	0.50
HOLM, SHELLIAN	0.50
HOLMBERG, HELEN	495.75

HOLMES, AMANDA E	0.99
HOLMES, ANDREA R	1.49
HOLMES, DONALD DAVID	32.71
HOLMES, ELISE	0.95
HOLMES, RYAN DALE	3.47
HOLMES, TIFFANY M	0.50
HOLMES, WILLIAM K	2.06
HOLMES, WILLIE J	158.54
HOLMES, WILLIE J	144.61
HOLMES, WILLIE J	147.59
HOLNESS, LISA	0.49
HOLNESS, LISA	0.49
HOLOFCHAK, JUSTIN P	980.98
HOLSEY, MELISSA A	0.50
HOLSEY, VERNON S	10.41
HOLSEY, VERNON S	9.95
HOLSEY, VERNON S	10.17
HOLST, LINDA B	1.02
HOLST, LINDA B	1.02
HOLSTEIN, SHIRELY	0.50
HOLT, TODD S	0.50
HOMESLEY, SHANNON T	1.98
HONEA, MELVIN E	2.48
HONER, ROBERT D	0.99
HONEYCUTT, DANIELLE L	0.99
HONEYCUTT, LINDA SCHNEIDER	10.90
HONEYCUTT, LINDA SCHNEIDER	10.90
HONEYCUTT, MARK	0.49
HONG, YOUNG T	62.94
HONG, YOUNG T	60.14
HONG, YOUNG T	61.54
HOOD, CHRISTOPHER T	8.43
HOOD, CHRISTOPHER T	8.43
HOOD, GENA R	0.50
HOOD, GENA R	0.50
HOOD, GEORGETTE D	1.49
HOOD, JESSE	0.49
HOOD, SHERRI BLAKE	0.99
HOOD, THOMAS E	0.49
HOOD, VENITA ANN	2.47
HOOD, WENDY C	5.44
HOOD, WENDY C	5.44
HOOD, WILLIAM M III	3.07
HOOD, WILLIAM M III	3.07
HOOKS, SUSAN LUCK	218.54
HOOKS, SUSAN LUCK	206.93
HOOKS, SUSAN LUCK	21.80
HOOPER, DOUGLAS M	1.50
HOOPER, JOE E	22.31
HOOPER, JOE E	21.32
HOOPER, JOE E	21.81
HOOPER, MELVIN EJ	2.47
HOOPER, RONALD C JR	0.99
HOOPER, RONALD C JR	0.99
HOOVER, DELORES M	0.50
HOOVER, EUGENE R	75.82

HOOVER, EUGENE R	68.19
HOOVER, EUGENE R	69.76
HOOVER, JAMES HERBERT	0.49
HOOVER, NATHANIEL	1.98
HOOVER, PAULETTE W	5.63
HOOVER, PAULETTE W	5.63
HOOVER, RICHARD J	93.67
HOOVER, RICHARD J	85.71
HOOVER, RICHARD J	87.70
HOOVER, THERESSA L	1.01
HOPE, ANTHONY	1.00
HOPE, SANDYE S	1.49
HOPES, JEREMIAH	1.49
HOPKINS, ANNIE	1.49
HOPKINS, ANNIE	1.49
HOPKINS, GWENDOLYN L	25.28
HOPKINS, MELVIN	2.03
HOPPE, DENNIS	0.49
HOPPER INVESTMENTS LLC	4,231.30
HOQUE, MOHAMMED M	1.98
HORACE, LEMEH	2.48
HORNE, BRANNON SCOTT	1.98
HORNE, CLARENCE H	3.46
HORNE, JAMES O JR	1.03
HORNE, JOHN L	1.00
HORNE, LAKRYSTAL DANIELLE	1.97
HORNE, SCOTT F	0.49
HORNER, TIMOTHY J	88.02
HORNER, TIMOTHY J	84.11
HORNER, TIMOTHY J	85.84
HOROWITZ, ALLAN S	46.58
HOROWITZ, ALLAN S	44.04
HOROWITZ, ALLAN S	45.06
HORSLEY, ROBERT ALEXANDER	0.99
HORSLEY, ROBERT ALEXANDER	1.03
HORSLEY, ROBERT ALEXANDER	1.03
HORTON, DORIS	34.20
HORTON, DORIS	31.73
HORTON, DORIS	32.46
HORTON, GREGORY S	1.51
HORTON, JEAN V	1.49
HORTON, JERRY C	2.98
HORTON, LANNY C	50.65
HORTON, LUCINDA	1.60
HORTON, TIFFANY D	1.49
HORTON, TONYA M	2.47
HORTON-SHAFAEEK, TIMKA	7.43
HORTON-SHAFAEEK, TIMKA	7.10
HORTON-SHAFAEEK, TIMKA	7.27
HORWATH, ROBERT J	1.98
HOSKINS, ARTHUR LEE	2.98
HOSSFELD, GEORGE LIII	99.13
HOSSFELD, GEORGE LIII	94.73
HOSSFELD, GEORGE LIII	96.92
HOUCHINS, LESA W	70.88
HOUCHINS, LESA W	66.78

HOUCHINS, LESA W	68.32
HOUCK, ANNE P	2.48
HOUGH, ALISON G	7.93
HOUGH, ALISON G	6.63
HOUGH, ALISON G	6.78
HOUGH, LARRY L	21.34
HOUGH, LARRY L	30.10
HOUGH, LARRY L	25.78
HOUGH, LARRY L	17.04
HOUGH, LARRY L	18.28
HOUGH, LARRY L	24.03
HOUGH, LARRY LEE	275.86
HOUGH, LARRY LEE	220.25
HOUGH, LARRY LEE	236.23
HOUGH, MICHAEL	0.99
HOUGH, PHYLLIS P	3.41
HOULIHAN, MARTIN MARK	0.50
HOUNDONUGBO, EMILE	1.98
HOUNDONUGBO, EMILE	1.49
HOUNDONUGBO, EMILE	1.98
HOUSE, CELESTE W	1.49
HOUSE, THOMAS P	1.49
HOUSER, BRIAN L	1.49
HOUSETON, JADA L	3.39
HOUSLER, JOHN C	0.99
HOUSSE, FOLI N	1.49
HOUSTON, DELORES	1.00
HOUSTON, JOE	0.50
HOUSTON, JOHN GREGORY, JR	0.50
HOUSTON, LYNETTA	2.97
HOUSTON, MARY E	21.31
HOUSTON, MELVIN J	4.96
HOUSTON, MELVIN J	4.74
HOUSTON, MELVIN J	4.85
HOUSTON, MICHELLE	1.98
HOUSTON, MICHELLE	1.98
HOUSTON, MILDRENA	69.38
HOUSTON, MILDRENA	66.29
HOUSTON, MILDRENA	67.83
HOUTS, MICHELLE	1.97
HOVIS, LOWELL THOMAS SR	31.23
HOVIS, LOWELL THOMAS SR	29.84
HOVIS, LOWELL THOMAS SR	30.53
HOVIS, STEPHEN D	3.97
HOWARD HOWARD ENTERPRISES LLC .	1.00
HOWARD HOWARD ENTERPRISES LLC .	1.00
HOWARD, ANDREA W	4.96
HOWARD, ANDREA W	4.96
HOWARD, ANNETTE R	0.49
HOWARD, ANNETTE R	0.49
HOWARD, AUDREY YVETTE	1.00
HOWARD, BARBARA B	1.49
HOWARD, BOBBY JOE	2.97
HOWARD, CARA A	0.49
HOWARD, DAVID J	0.99
HOWARD, DOMINIQUE A	109.02

HOWARD, DOMINIQUE A	104.17
HOWARD, DOMINIQUE A	106.60
HOWARD, JACQUELINE H	0.99
HOWARD, JEROME	1.00
HOWARD, JOSEPH B	1.55
HOWARD, PHYLLIS D	4.46
HOWARD, PHYLLIS D	4.46
HOWARD, STEVEN MCQUINN	0.52
HOWELL, CARMEN Y	2.47
HOWELL, DEBRA	1.50
HOWELL, JON R	0.50
HOWELL, JON R	0.50
HOWELL, JON RANDE	1.00
HOWELL, JULIE A	5.44
HOWELL, ROBERT	1.00
HOWELL, SHERIKA D	3.47
HOWEY CONSTRUCTION DEVELOPMENT	169.08
HOWEY, JOE JR	0.50
HOWEY, YVETTE	4.47
HOWEY, YVETTE M	79.29
HOWEY, YVETTE M	75.30
HOWEY, YVETTE M	77.04
HOWIE, CHERYL E	0.99
HOWIE, GERMAINE B	2.97
HOWIE, ROBIN A	79.29
HOWIE, ROBIN A	75.30
HOWIE, ROBIN A	77.04
HOY, MATTHEW T	0.99
HOYLE, ROBERT L	0.99
HOYLE, TIM M	0.50
HOYT, GENE	0.49
HOYT, GENE	0.49
HSU, KEVIN	71.36
HSU, KEVIN	64.87
HTL DEVELOPMENT INC	94.18
HTL DEVELOPMENT INC	89.99
HTL DEVELOPMENT INC	92.09
HU, BO	209.47
HU, BO	213.80
HUA, MARTY	1.49
HUA, MARTY	0.99
HUBBARD, ROBERT LEE	2.98
HUBBARD, SAMUEL GRADY JR	2.98
HUBBARD, SAMUEL GRADY JR	2.98
HUBBARD, STEPHEN M	0.50
HUBBARD, VANESSA RENEE	3.47
HUBER, JOHN L	16.85
HUBER, JOHN L	15.63
HUBER, JOHN L	16.00
HUCKER, STEVEN A	4.96
HUDSON, ANDRE	4.57
HUDSON, ANDRE	4.57
HUDSON, DONOVAN	18.84
HUDSON, DONOVAN	18.84
HUDSON, FRANKLIN D	53.54
HUDSON, FRANKLIN D	37.89

HUDSON, FRANKLIN D	38.76
HUDSON, JAMES O	94.68
HUDSON, JAMES O	90.47
HUDSON, JAMES O	92.56
HUDSON, JOHN B	47.67
HUDSON, JOHN B	47.67
HUDSON, KIMBERLY F	2.47
HUDSON, MCQUILLA VIRGIL	0.50
HUDSON, PAMELA D	1.00
HUDSON, PAMELA O	0.49
HUDSON, PAMELA O	0.49
HUDSON, RICHARD	0.49
HUDSON, RICKY L	21.31
HUDSON, RICKY L	21.31
HUDSON, SHEENA	1.98
HUDSON, WILLIAM J	0.50
HUDSON, WILLIAM J	1.98
HUEY-WILLIAMSON, NANCY D	2.47
HUFF, CHARLES T	0.50
HUFF, LENNETTE	1.98
HUFF, PETER M	12.38
HUFF, PETER M	12.38
HUFF, RICHARD W	1.49
HUFFMAN RENTAL PROPERTIES LLC	3.47
HUFFMAN RENTAL PROPERTIES LLC	3.47
HUFFMAN RENTAL RPROPERTIES LLC	2.97
HUFFMAN RENTAL RPROPERTIES LLC	2.97
HUFFMAN RENTAL RPROPERTIES LLC	4.46
HUFFMAN RENTAL RPROPERTIES LLC	2.97
HUFFMAN RENTAL RPROPERTIES LLC	2.97
HUFFMAN RENTAL RPROPERTIES LLC	4.46
HUFFMAN, JOHN	1.98
HUFFSTICKLER, FRANK	3.47
HUFFSTICKLER, FRANK	3.32
HUFFSTICKLER, FRANK	4.36
HUGGINS, NELSON	1.50
HUGHES, ANGELA D	0.50
HUGHES, CHARLES T JR	37.17
HUGHES, CHARLES T JR	37.17
HUGHES, GARLAND L JR	167.89
HUGHES, KAREN N	1.98
HUGHES, LYNN R	1.98
HUGHES, LYNN RAY	40.15
HUGHES, LYNN RAY	38.37
HUGHES, LYNN RAY	39.25
HUGHES, MARGARET B	2.97
HUGHES, MARGARET B	2.97
HUGHES, MICHAEL	0.50
HUGHES, MICHAEL E	1.98
HUGHES, TIMOTHY L	4.96
HUGHES, WILLIAM	0.50
HUGHES, WILLIAM	0.50
HUGIE, MARK	3.47
HULET, WAYNE	0.99
HULL, JAMES E	2.97
HULL, LAVERNE B	0.49

HULL, MATTHEW C	0.99
HULL, TROY	1.49
HUMAC INVESTMENTS LLC	2.97
HUMAC INVESTMENTS LLC	2.97
HUMALA, NIEVES M. MELGAR	3.47
HUMES, GISELLA	0.99
HUMMERS, LUCY H	1,336.17
HUMPHREY, JAMES BRADFORD III	58.15
HUMPHREY, JAMES BRADFORD III	54.47
HUMPHREY, JAMES BRADFORD III	56.85
HUMPHREY, MARK E	3.97
HUMPHREYS, HUGH C	23.29
HUMPHREYS, HUGH C	23.29
HUMPHREYS, NOEL C	0.99
HUMPHREYS, NOEL C	0.99
HUNDLEY, KIMBERLEY P	1.07
HUNEYCUTT, JAMES CHARLIE	0.99
HUNOVAL, MATHIS	4.63
HUNSBERGER, GEORGE ALLEN	0.50
HUNSUCKER, DAVID R	4.96
HUNT, CHRISTIAN L	42.62
HUNT, CHRISTIAN L	42.62
HUNT, MICHAEL A	1.98
HUNT, NIOTA G	0.99
HUNT, NIOTA G	0.99
HUNT, RAYMON E	2.97
HUNT, RICHARD M	149.66
HUNT, RICHARD M	149.66
HUNT, RUBY D	1.98
HUNT, RUBY D	1.98
HUNT, SUMMER	3.97
HUNT, WILLIAM W	1.98
HUNT, WILLIE EARL	3.47
HUNTER DOSTER, CHANTEL	2.97
HUNTER, JATUN M	3.47
HUNTER, JOANN D.	3.47
HUNTER, JOANN D.	3.47
HUNTER, KERMIT E	2.97
HUNTER, MARGARET A	0.49
HUNTER, NOAH L	3.47
HUNTER, WEST PORTER JR	2.98
HUNTER, WEST PORTER JR	2.98
HUNTER'S AFFORDABLE BONDING INC	5.33
HUNTER'S AFFORDABLE BONDING INC	5.33
HUNTINGTON FEDERAL SAVINGS BANK .	0.50
HUNTINGTON FEDERAL SAVINGS BANK .	0.50
HUNTLEY, GREGORY N	0.50
HUNTLEY, VERNA	114.96
HUNTLEY, VERNA	107.49
HUNTLEY, VERNA	109.98
HURLEY, DANIEL S	1.58
HURST, KATHERINE E	0.49
HURST, KATHERINE E	0.49
HURST, LLOYD L	1.98
HURTADO, MARIA E	2.48
HURTT, WANDA M	1.50

HURWITZ, WILLIAM	0.50
HURWITZ, WILLIAM	0.50
HUSE-SMITH, CYNTHIA	4.47
HUSE-SMITH, CYNTHIA	2.85
HUSE-SMITH, CYNTHIA	2.90
HUSKEY, KRISTINA	2.48
HUSKISSON, KAREN P	0.50
HUSKISSON, KAREN P	0.50
HUSON, MICHAEL J	0.49
HUSSAIN, ASIM	1.98
HUSSAIN, ASIM	0.48
HUSTEK, CHRISTOPHER	4.47
HUSTON, CRAIG D	0.50
HUTAFF, WILLIAM R III	3.96
HUTAFF, WILLIAM R III	3.96
HUTCHINS, JAMES R	49.08
HUTCHINS, JAMES R	46.90
HUTCHINS, JAMES R	47.98
HUTCHINSON, JAMES	3.47
HUTCHINSON, MARK C	2.47
HUTCHINSON, PANCHETTA	0.49
HUTCHINSON, STEPHEN	2.47
HUTCHISON, DWIGHT B	82.78
HUTCHISON, DWIGHT B	79.10
HUTCHISON, DWIGHT B	80.93
HUTTO, DONALD BRIAN	2.48
HUTTO, DONALD BRIAN	2.48
HUTTO, WILLIAM C	0.50
HUXLEY, BARBARA ANN FAMILY TRUST	1.49
HUXLEY, BARBARA ANN FAMILY TRUST	1.49
HUYNH, HIEN	0.50
HUYNH, LUAT TRONG	0.50
HUYNH, NA THI	1.49
HUYNH, RICK N	31.72
HUYNH, RICK N	29.84
HUYNH, RICK N	30.53
HUYNH, THANH	1.00
HUYNH, THANH	2.97
HUYNH, THANH	2.97
HUZI, MICHAEL JAMES	4.64
HYDER, DOUGLAS E	2.97
HYDER, GREG D	4.46
HYMAN, JOHN L II	1.49
HYMAN, LOSSIE J JR	1.00
HYMEL, MARY PATRICE	1.49
HYMEL, MARY PATRICE	1.49
HYNSON, MIKA D	1.50
IA, MEN H	1.00
IBRAHIM, ELKHATAB A	1.98
ICENHOUR, RYAN	2.47
ID-DEEN, WALIDAH S	1.98
IH2 PROPERTY NORTH CAROLINA LP	27.63
IH2 PROPERTY NORTH CAROLINA LP	40.67
IH2 PROPERTY NORTH CAROLINA LP	27.11
IHEME, YVONNE W	2.48
IHEME, YVONNE W	2.48

IKAHU, JAMES	2.97
IKAHU, JAMES	2.97
IKWUEZUNMA, MANLY A	0.50
ILEMBULA, EMMA C	92.42
ILEMBULA, EMMA C	89.28
ILEMBULA, EMMA C	91.95
ILIEV, MANOL G	1.98
ILLINI REALTY INVESTMENTS LLC	0.99
IMES, VANESSA C	1.98
INCH, THOMAS T	1.98
INDRESANO, KENNETH N	2.47
INGE, CANDACE LEIGH	3.47
INGENITO, BRYAN	0.50
INGRAM, ALICIA J	1.98
INGRAM, ANGELA L	1.49
INGRAM, ANITA B	2.48
INGRAM, GARY R	0.99
INGRAM, LOUIS S	0.99
INGRAM, LOUIS S	0.99
INGRAM, ROBERT STEVE	6.44
INGRAM, ROBERT STEVE	6.44
INLAND DIVERSIFIED CHARLOTTE PERIMETER WOODS LLC	12,588.88
INLAND DIVERSIFIED CHARLOTTE PERIMETER WOODS LLC	10,780.10
INLAND DIVERSIFIELD CHARLOTTE PERIMETER	10,051.00
INMAN, JAMES WAYNE	0.49
INMAN, JAMES WAYNE	0.49
INNOVATIVE INVESTMENTS SOLUTIONS	4.96
INNOVATIVE INVESTMENTS SOLUTIONS	4.96
INSOMPHOU, KANE E	3.47
INTASOM, CHITHTA	0.51
INTHANONH, SAYKHAM	0.50
IRBY, DAVID & WIFE JESSIE	0.50
IRBY, DAVID & WIFE JESSIE	0.50
IRBY, JERRY O	18.33
IRBY, JERRY O	15.15
IRBY, JERRY O	15.51
IRBY, WILLIE JR	3.47
IRVINE, BRUCE A	8.92
IRVINE, BRUCE A	8.92
ISA, JALIL N	0.99
ISAAC, ANDREW	0.99
ISAAC, LACHAN M	5.46
ISAAC, U C	2.47
ISENHOWER, JANE HOLLAR	5.78
ISLEY, CHERYL K	47.57
ISLEY, CHERYL K	47.57
ISON, ANJEANNETTE	3.47
ISSER, ROBERT	70.86
ISSER, ROBERT	53.03
ISSER, ROBERT	54.27
IVESTER, MICHAEL JAMES JR	8.43
IVEY, DIANE L	1.49
IVEY, ELIZABETH J	1.49
IVEY, TIEASE	1.49
IVEY, TONY JACKSON	1.00
IWAKURA, YUJI	1.49

IYONMAHAN, STAFFORD-V O	7.93
IZQUIERDO, ANTONIO	18.34
IZQUIERDO, ANTONIO	17.06
IZQUIERDO, ANTONIO	17.45
IZZO, DENNIS J	2.97
IZZO, DENNIS J	2.97
J T INVESTMENT PROPERTIES LLC	0.50
J T INVESTMENT PROPERTIES LLC	1.00
J T INVESTMENT PROPERTIES LLC	0.50
J T INVESTMENT PROPERTIES LLC	1.00
J B STEGALL PROPERTIES, INC	0.99
J B STEGALL PROPERTIES, INC	0.99
J K DOWD INVESTMENTS LLC	267.84
JACIC, AIDA	1.49
JACIC, AIDA	1.00
JACIC, AIDA	1.49
JACIC, AIDA	1.00
JACIC, RIJAD	31.72
JACIC, RIJAD	30.31
JACIC, RIJAD	31.00
JACKLIN, BENJAMIN J	12.39
JACKSON, AARON	2.47
JACKSON, ALICE M	0.99
JACKSON, ANTOINE DANIEL	5.94
JACKSON, ANTOINE DANIEL	5.94
JACKSON, BONNIE	2.97
JACKSON, CRYSTAL	2.48
JACKSON, DANICA M	2.97
JACKSON, DAWNIELLE	2.48
JACKSON, DAWNIELLE	2.48
JACKSON, DEIDRA M	0.99
JACKSON, ELIZABETH B	1.00
JACKSON, FRANKLIN L	4.79
JACKSON, GEORGE W	1.49
JACKSON, JACQUELINE	1.00
JACKSON, JAMES K	116.53
JACKSON, JAMES K	117.58
JACKSON, JAMES K	108.70
JACKSON, JAMES K	109.68
JACKSON, JAMES K	108.70
JACKSON, JAMES K	109.68
JACKSON, JANET M	2.48
JACKSON, JOSEPHINE	1.00
JACKSON, JOSHUA D	11.88
JACKSON, JUNE A	1.00
JACKSON, KENNELL	0.50
JACKSON, LAVONNE D	1.49
JACKSON, LESLIE L	2.47
JACKSON, LESLIE M	0.99
JACKSON, LINDA J	1.98
JACKSON, MADISON	1.97
JACKSON, MAE FRANCES	0.49
JACKSON, MARIA	1.49
JACKSON, MARK L	0.50
JACKSON, MAX L	914.80
JACKSON, MEGHAN G	1.00

JACKSON, NANCY E	1.49
JACKSON, SHARON D	0.49
JACKSON, TIANYA	0.50
JACKSON, WHEELER JR	114.96
JACKSON, WHEELER JR	107.49
JACKSON, WHEELER JR	109.98
JACKSON, WILLIAM	3.96
JACKSON, WILLIAM	3.96
JACOBS, BERRY D	10.41
JACOBS, BERRY D	10.41
JACOBS, FRANK	0.49
JACOBS, HUGH V	2.47
JACOBS, MARK	3.03
JACOBSON, JOANNE R	18.84
JACOBSON, JOANNE R	17.06
JACOBSON, JOANNE R	17.44
JACOBSON, PAGE G	55.68
JACOBSON, RICHARD E	23.78
JACOBSON, RICHARD E	22.72
JACOBSON, RICHARD E	23.78
JACOBSON, RICHARD E	22.72
JACQUES, STANLEY M	33.79
JACQUES, STANLEY M	25.57
JACQUES, STANLEY M	26.16
JADEJA, NEEL K	1.49
JADEJA, NEEL K	1.49
JAFFA, MICHAEL I	0.99
JAFFA, MICHAEL I	0.99
JAFFE, TAMI	1.00
JAIMES, ELVIA C	0.49
JAKUBEZAK, CHRIS	5.59
JALLOH, HELEN A	1.98
JALOTA, VARUN K	79.29
JALOTA, VARUN K	76.80
JALOTA, VARUN K	78.56
JALOTA, VARUN K	79.29
JALOTA, VARUN K	76.80
JALOTA, VARUN K	78.56
JAMANCA, MANOLO A	2.54
JAMERSON, MILLER	1.49
JAMERSON, MILLER	0.49
JAMES E LEAK TRUSTEE OF THE JA, MES E LEAK REVOCABLE TRUS	3.47
JAMES E LEAK TRUSTEE OF THE JA, MES E LEAK REVOCABLE TRUS	3.47
JAMES L GRAY TRUSTEE OF THE JA, MES L GRAY TRUST DATED AP	1.00
JAMES L GRAY TRUSTEE OF THE JA, MES L GRAY TRUST DATED AP	1.00
JAMES, ABRAHAM	1.49
JAMES, BARRY	2.97
JAMES, BARRY	2.97
JAMES, CAROLYN D	0.50
JAMES, CONSTANCIA	3.97
JAMES, DEBORAH LYNN	5.46
JAMES, ENA M	3.47
JAMES, ISIAH JR	1.49
JAMES, JUNIOR PAUL	3.47
JAMES, KANESHA H	2.47
JAMES, MARQUITA	0.49

JAMES, MICHELLE N	49.55
JAMES, MICHELLE N	47.35
JAMES, MICHELLE N	48.45
JAMES, MILONA W	2.48
JAMES, MIONA	1.49
JAMES, NYOAKA DANESSA	1.49
JAMES, NYOAKA DANESSA	1.49
JAMES, PHILIP M	29.73
JAMES, PHILIP M	28.41
JAMES, PHILIP M	29.07
JAMES, ROBERT L	2.97
JAMES, TEOFILO A	1.49
JAMES, THOMAS ROGER	4.22
JAMES, WILLIE C	0.49
JAMISON, ADRIANNA P	1.00
JAMISON, AMY	1.98
JAMISON, AMY	1.98
JAMISON, GRADY E	8.43
JAMISON, RODNEY MAURICE	2.48
JAMISON, SABRINA R	0.49
JAMISON, SELMA DIANE	1.97
JANOVE, ALAN	2.97
JANOVE, ALAN	2.97
JANSEN, THEODOR	8.43
JANSEN, THEODOR	8.43
JANSSEN, ROBERT LEE	4.47
JANTIZE AMERICA	36.84
JARAMILLO, ADAN	0.99
JARAMILLO, ADAN	8.91
JARAMILLO, ADAN	4.96
JARINA, MATTHEW P	3.96
JARRETT, HARVEY	0.50
JARRETT, MICHAEL D	0.99
JARRETT, SERRELL	105.05
JARRETT, SERRELL	100.38
JARRETT, SERRELL	102.71
JARRETTE, MARTHA	0.53
JARRETTE, MARTHA	0.53
JARROTT, HARRY J JR	0.50
JARUCHIK-IBANUJA, ALEJANDRO	2.98
JARVIS, RASHIME D	0.50
JARVIS, THOMAS W JR	48.07
JARVIS, THOMAS W JR	45.93
JARVIS, THOMAS W JR	46.99
JAY FI SELECT SERVICES LLC	1.49
JAY FI SELECT SERVICES LLC	1.49
JCD PROPERTIES PROPERTY MANAGEMENT	0.50
JCD PROPERTIES PROPERTY MANAGEMENT	0.50
JEETER, CHRYSTAL B	0.50
JEETER, CHRYSTAL B	0.50
JEETER, MARGARET R	117.62
JEETER, MARGARET R	112.38
JEETER, MARGARET R	114.44
JEFFCOAT, MARVIN T	0.49
JEFFERIES, GLORIA M	0.99
JEFFERIES, SHELTON	1.49

JEFFERSON, CURTIS JR	0.99
JEFFERSON, TATIA	0.50
JEFFERSON, TATIA	0.50
JEFFREY, ARLEATHA J	3.46
JEK ASSET MANAGEMENT INC	2.47
JEK ASSET MANAGEMENT INC	2.97
JEK ASSET MANAGEMENT INC	2.47
JEK ASSET MANAGEMENT INC	2.97
JEMISON, LAWANDA	1.98
JENKINS, ETHELMAE	1.49
JENKINS, GWENDOLYN	1.00
JENKINS, JAHLEEN	0.50
JENKINS, JERRY SR	0.99
JENKINS, JULIAN L	81.76
JENKINS, JULIAN L	78.12
JENKINS, JULIAN L	79.94
JENKINS, KIMBERLY	0.50
JENKINS, LENNETTE ALEXANDRIA	2.98
JENKINS, MARIAN A	1.49
JENKINS, MARLA	4.46
JENKINS, MARLA	4.26
JENKINS, MARLA	4.36
JENKINS, MARLIN GREGORY	57.98
JENKINS, MARLIN GREGORY	57.98
JENKINS, MARY	0.99
JENKINS, MICHAEL	0.50
JENKINS, REGINA A	2.97
JENKINS, SHANNA	1.49
JENNINGS, DEIDRE COLEMAN	1.49
JENNINGS, PATRICIA JEAN	2.47
JENNINGS, WILLIAM J	33.26
JENNINGS, WILLIAM J	31.26
JENNINGS, WILLIAM J	32.74
JENNINGS, YVETTE L	2.06
JEREMIAS, DAVID C	1.49
JERIDO, NICHELLE A	0.50
JERRIM, CARLEY A.	1.98
JESSEE, NORMA JOANN	2.97
JETER, MARY J	1.00
JETER, MATTIE L	0.50
JETT, ANTHONY J	0.50
JETT, CHARLES E	0.52
JETT, JACQUELINE ANN	0.50
JETT, PATRICE D	1.50
JETT, WILLIAM H	9.41
JEWETT, JEFFREY EDWARD	47.58
JEWETT, JEFFREY EDWARD	44.99
JEWETT, JEFFREY EDWARD	46.03
JIBRIL, HAWA I	2.47
JIBRIL, HAWA I	2.47
JIMENEZ, ARNULFO	1.00
JIMENEZ, MARIA	1.50
JIMENEZ, MARIA	1.50
JO, WON T	0.50
JOBES, CHARLIE D	6.44
JOHANEK, MARY LOU R/T % L TILLEY	6.94

JOHANEK, MARY LOU R/T % L TILLEY	6.94
JOHANNES, TERRY N	3.97
JOHN, GEORGE	0.99
JOHNS, JOEL	3.47
JOHNS, JOEL	3.47
JOHNS, TANYA A	0.50
JOHNSON, AARON C	0.50
JOHNSON, AMANDA	1.49
JOHNSON, AMOS B	0.50
JOHNSON, ANDREW L JR	120.78
JOHNSON, ANDRIE NEVELLE	1.98
JOHNSON, BENJAMIN D	0.50
JOHNSON, BENJAMIN D	0.50
JOHNSON, BETTY	1.49
JOHNSON, BILLIE JO	0.50
JOHNSON, BRANDON L	5.45
JOHNSON, BRIDGET M	1.00
JOHNSON, BRUCE W	74.33
JOHNSON, BRUCE W	71.03
JOHNSON, BRUCE W	72.68
JOHNSON, CALVIN	0.99
JOHNSON, CECELIA	1.04
JOHNSON, CHARLES MASON	7.57
JOHNSON, CHARLES MASON	7.57
JOHNSON, CHARLES W	3,394.99
JOHNSON, CHARLES W	3,209.50
JOHNSON, CHARLES W	3,283.91
JOHNSON, CHERYL D	0.50
JOHNSON, CLIFTON EARL II	1.00
JOHNSON, COREY L	1.49
JOHNSON, COY W	0.51
JOHNSON, CYNTHIA M	2.47
JOHNSON, DANIEL E	0.99
JOHNSON, DEANNA C	0.50
JOHNSON, DEANNA C	0.50
JOHNSON, DEBORAH M	1.02
JOHNSON, DEBORAH M	1.02
JOHNSON, DEBORAH M	1.02
JOHNSON, DEBORAH M	1.02
JOHNSON, DEREK L	0.50
JOHNSON, DEREK L	0.50
JOHNSON, DONALD EARL	1.98
JOHNSON, DONALD EARL	44.99
JOHNSON, DONALD EARL	1.98
JOHNSON, DONALD EARL	44.99
JOHNSON, DONALD W JR	0.99
JOHNSON, DONALD W JR	0.99
JOHNSON, ELIZABETH A	1.00
JOHNSON, ELLEN H	0.49
JOHNSON, ELLEN H	0.49
JOHNSON, ERIC	0.49
JOHNSON, ERICA MILICENT	1.98
JOHNSON, ERIK B	220.80
JOHNSON, GENITIA E	1.98
JOHNSON, GINA M	0.99
JOHNSON, GREGORY T	12.87

JOHNSON, HARRIETT M	4.47
JOHNSON, HERBERT LEE JR	13.60
JOHNSON, J MICHAEL	1.49
JOHNSON, JACQUELINE B	7.93
JOHNSON, JAMES	1.49
JOHNSON, JAMES W	1.50
JOHNSON, JASON CHARLES	1.97
JOHNSON, JEROME BERNARD	4.35
JOHNSON, JEROME BERNARD	17.78
JOHNSON, JEROME BERNARD	4.35
JOHNSON, JEROME BERNARD	17.78
JOHNSON, JOHN F	4.96
JOHNSON, JOHN F	4.96
JOHNSON, JUDY A	0.50
JOHNSON, KAREN Y	1.50
JOHNSON, KATHRYN LEIGH	4.96
JOHNSON, KAY M	2.48
JOHNSON, KENNETH W	41.64
JOHNSON, KENNETH W	35.53
JOHNSON, KENNETH W	36.34
JOHNSON, KIMBERLY	0.99
JOHNSON, LAQUANDA S	0.99
JOHNSON, LAQUANDA S	0.99
JOHNSON, LATEEF	249.58
JOHNSON, LATEEF	238.48
JOHNSON, LATEEF	243.41
JOHNSON, LEONARD M	2.97
JOHNSON, LOU PEARL	1.98
JOHNSON, MAGGIE R	0.50
JOHNSON, MAGGIE R	0.50
JOHNSON, MARILYN DAVIS	1.98
JOHNSON, MARILYN DAVIS	1.98
JOHNSON, MARK A	1.00
JOHNSON, MARK S	4.96
JOHNSON, MARY B	0.50
JOHNSON, MATTIE S	0.99
JOHNSON, MATTIE S	0.99
JOHNSON, MAXWELL	0.50
JOHNSON, MELVIN	3.47
JOHNSON, MELVIN Z	1.98
JOHNSON, NAKIA	2.97
JOHNSON, NELVIN L	0.49
JOHNSON, PAUL B	3.05
JOHNSON, PAUL L	2.51
JOHNSON, PAUL W	3.47
JOHNSON, PIERRE T	0.50
JOHNSON, RAFER L	0.50
JOHNSON, RALPH O III	0.49
JOHNSON, RALPH O III	0.49
JOHNSON, RANDOLPH	3.47
JOHNSON, RICKY B	2.48
JOHNSON, RICKY E	1.00
JOHNSON, ROBERT	1.00
JOHNSON, ROBERT E	1.59
JOHNSON, ROBERT H	0.49
JOHNSON, ROBERT N	0.50

JOHNSON, RONA	1.97
JOHNSON, RONA	1.97
JOHNSON, ROSLYN	43.60
JOHNSON, ROSLYN	41.20
JOHNSON, SABRISTA K	0.50
JOHNSON, SABRISTA K	0.50
JOHNSON, SHANNTA	1.00
JOHNSON, SHANNTA	1.00
JOHNSON, SHELIA T	1.98
JOHNSON, SHYRESE ROBINSON	1.97
JOHNSON, SIOBHAN	57.49
JOHNSON, SIOBHAN	54.46
JOHNSON, SIOBHAN	55.73
JOHNSON, STEPHEN R	2.48
JOHNSON, SUSAN	0.50
JOHNSON, TENNYSON L	0.51
JOHNSON, TENNYSON L	0.51
JOHNSON, THADDEUS SR	1.98
JOHNSON, THOMAS L	1.98
JOHNSON, TIM	461.84
JOHNSON, TIM	440.84
JOHNSON, TIM	41.18
JOHNSON, VALERIE M	0.99
JOHNSON, VAN JR	29.24
JOHNSON, VAN JR	27.48
JOHNSON, VAN JR	28.11
JOHNSON, VICTORIA	9.91
JOHNSON, VICTORIA	9.91
JOHNSON, VINCE	1.49
JOHNSON, WALTER J	0.99
JOHNSON, WILLIAM G	1.50
JOHNSON, WILLIAM GREGG	1.98
JOHNSON, XAVIER	10.95
JOHNSON, XAVIER	10.85
JOHNSTON, HOYT CALDWELL	6.94
JOHNSTON, JOSEPH DANIEL	1.98
JOHNSTON, JOSEPH DANIEL	1.98
JOHNSTON, MARK W	0.49
JOHNSTON, MARK W	0.49
JOHNSTON, SCOTT ALAN	262.24
JOHNSTON, SCOTT ALAN	254.14
JOHNSTON, SCOTT ALAN	259.70
JOLLY, BIEISHA S	1.98
JONAS, JAMIE O'BRIEN	1.00
JONAS, JAMIE O'BRIEN	1.00
JONES, ALLISON D	1.54
JONES, ALLMOND H	1.49
JONES, ANTHONY LAMAR	1.49
JONES, BENJAMIN T	1.00
JONES, BENJAMIN T	1.00
JONES, BEULAH	0.50
JONES, BEULAH	0.50
JONES, BRIAN S	22.24
JONES, BRIDGETT Y	1.01
JONES, CARLENE	1.98
JONES, CAROL	1.49

JONES, CAROL J	2.47
JONES, CARRIE L	1.00
JONES, CHARLES L	5.94
JONES, CHARLES L	5.94
JONES, CHARLES PINCKNEY	0.99
JONES, CLARENCE	1.49
JONES, CONNIE B	1.49
JONES, DANIEL W	1.98
JONES, DAVID	1.98
JONES, DAVID A	1.49
JONES, DAVID D	0.99
JONES, DAVID D	0.99
JONES, DEDRICK L	1.49
JONES, DERRICK LAROY	1.49
JONES, DONALD R	82.78
JONES, DONALD R	79.10
JONES, DONALD R	80.93
JONES, EDWIN R.	0.99
JONES, ERICA	2.97
JONES, GREGORY N	50.05
JONES, GREGORY N	44.99
JONES, HAZEL M	2.47
JONES, HENRY ALAN	36.93
JONES, HENRY ALAN	36.93
JONES, JACKIE A	5.44
JONES, JACKIE A	5.44
JONES, JAMES JR	1.53
JONES, JAMES MAURICE	0.99
JONES, JAMES P	1.00
JONES, JEFFREY	157.46
JONES, JEFFREY	150.46
JONES, JEFFREY	153.57
JONES, JEFFREY L	110.02
JONES, JEFFREY L	105.13
JONES, JEFFREY L	107.56
JONES, JOHN GREGORY	2.97
JONES, JONATHAN G	360.12
JONES, JOSEPH HENRY	23.56
JONES, JOSHUA R	0.50
JONES, JOYCE S (N/C)	575.69
JONES, JOYCE S (N/C)	595.78
JONES, JUDY A	4.46
JONES, KAREN	1.49
JONES, KENYA P	2.47
JONES, KIMBERLY	1.49
JONES, LARRY M	0.50
JONES, LAURA L	30.74
JONES, LAURA L	29.37
JONES, LAURA L	30.05
JONES, LEONARD	63.13
JONES, LEONARD	59.19
JONES, LEONARD	60.56
JONES, LONNIE	0.50
JONES, MARVIN	0.51
JONES, MARVIN	0.51
JONES, MICAH	3.97

JONES, MICHAEL	1.49
JONES, MICHAEL E	2.47
JONES, MOSES WALKER	1.49
JONES, NATALIE M	0.99
JONES, NATALIE M	1.97
JONES, NATASHA N	0.49
JONES, NEIL A	5.45
JONES, PAMELA L	2.48
JONES, PATRICIA W	0.99
JONES, PAULA M	9.41
JONES, PAULA M	9.41
JONES, PAULETTE S	2.97
JONES, REGINALD L	0.99
JONES, RHODELL	1.00
JONES, ROBERT JR	0.50
JONES, RONALD E	0.99
JONES, ROSIE C	1.49
JONES, SHARON T	1.49
JONES, SHERIKA J	0.49
JONES, STUART B	2.97
JONES, STUART M	100.59
JONES, STUART M	98.35
JONES, STUART M	96.12
JONES, STUART M	100.59
JONES, STUART M	98.35
JONES, STUART M	96.12
JONES, TODD	0.49
JONES, TONYA C	2.47
JONES, TRUDIE T	1.98
JONES, VINCENT E	0.49
JONES, WILBUR L JR	1.49
JONES, YVONNE S	0.99
JONES, YVONNE S	0.99
JONNADULA, SATYA S	1.98
JORDAN, BONNIE Y	2.47
JORDAN, CARL	2.48
JORDAN, CAROL WALKER	0.53
JORDAN, DESSA C	9.42
JORDAN, DESSA C	8.53
JORDAN, DESSA C	8.72
JORDAN, GEOFFREY M SR	0.51
JORDAN, GEOFFREY M SR	0.51
JORDAN, HAROLD LEE JR	1.00
JORDAN, LUCRESA N	1.98
JORDAN, MALCOLM E	1.98
JORDAN, MARK E	7.44
JORDAN, MARK E	4.74
JORDAN, MARK E	4.85
JORDAN, MARK E	1.98
JORDAN, MATTIE E R	26.75
JORDAN, MATTIE E R	23.20
JORDAN, MATTIE E R	23.75
JORDAN, SHAVEL	1.98
JORDAN, WILLIE LEE	61.34
JORDAN, WILLIE LEE	69.80
JORDAN, ZENITA MARIE	10.91

JORGE, JORGE A	4.96
JORGE, JORGE A	4.96
JORGE, LOUIS J	25.76
JORGE, LOUIS J	24.62
JORGE, LOUIS J	25.19
JOSEPH, ANGELAINE P.	0.50
JOSEPH, JOHN JR	0.99
JOSEPH, JOHN RICHARD	0.49
JOSEPH, STEPHANIE L	0.99
JOSEY, NANCY A	0.99
JOSEY, NANCY A	0.99
JOY, SCOTT V	73.60
JOY, SCOTT V	70.33
JOY, SCOTT V	71.78
JOYNER, MARY LOVE	79.29
JOYNER, MARY LOVE	75.30
JOYNER, MARY LOVE	77.04
JOYNER, MOSES L	0.50
JOYNER, SALINA	1.49
JOYNER, YVONNE P	51.54
JOYNER, YVONNE P	47.35
JOYNER, YVONNE P	48.45
JUAREZ, SANDRO	1.50
JUAREZ, THELMA MARIA	1.49
JUDSON, FREDERICK D	1.00
JUDY, JOHN A	1.00
JULIUS, LAQUISHA Y	1.49
JULIUS, LAQUISHA Y	1.49
JUNE, MURIO L	0.99
JUNQUEIRA, ALESSANDRA OZORIO	2.97
JUSTE, MIREILLE	0.50
JUSTICE, JOSEPH R	0.50
JUSTICE, MATTHEW R	5.94
JUSTICE, THOMASIA J	2.97
JUSTICE, THOMASIA J	2.97
KA, FEO	4.96
KA, FEO	4.96
KA, MARIAMA	0.99
KABA, ABDOULAYE K	2.98
KACHILO, ALICJA	0.50
KACHILO, ALICJA	0.50
KADIEV, STEVEN	41.18
KADIS, JEFFREY ADAM	781.01
KADIS, JEFFREY ADAM	733.02
KAESER, DANIEL E	3.97
KAESER, DANIEL E	3.97
KAHLER, RICHARD E	1.49
KAHN, MICHAEL P	2.97
KAHN, RANDY SCOTT	0.99
KALINOWSKI, KAREN	2.47
KALONJI, FAUSTIN	4.96
KALONJI, FAUSTIN	4.96
KALOUSTIAN, TALIN	1.48
KAMELOT LLC .	1.08
KAMELOT LLC .	1.08
KAMEYAMA, YUTARO	3.47

KAMINSKI, CAROL A	1.98
KAMINSKY, DAVID	0.99
KANASHIRO, EDGAR	0.50
KANE, MICHAEL	0.49
KANE, MICHAEL	0.49
KANIPE, KEVIN S	2.97
KAO, GEORGE	3.47
KAO, HSIU FENG	0.99
KAO, HSIU FENG	0.99
KARA, OMAR W EL	13.88
KARANIKAS, PANAGIOTES(TRUST)	0.99
KARANIKAS, PANAGIOTES(TRUST)	0.99
KARES, GREGORY A	905.17
KARES, GREGORY A	860.51
KARES, GREGORY A	878.25
KARLESKY, MARY ANN	0.99
KARNAZES, NIKOLAOS A	0.99
KAROUT, JEANNE	12.33
KAROUT, JEANNE	12.33
KARP, ANDREW C	1,879.12
KARP, ANDREW C	1,836.56
KARP, ANDREW C	1,837.20
KARPEH, ANGELINE H	0.49
KARPEH, ANGELINE H	0.49
KASSAHUN, TASSEW W	2.97
KATSANOS, FOTINI G	2.47
KAUFMAN, SUSAN T	2.47
KAUL, ASHUTOSH	0.50
KAY, JAMES DAVID	5.44
KAY, JAMES DAVID	5.44
KAZEBEE, RICHARD S	5.46
KBUOR, YLO	55.51
KBUOR, YLO	45.93
KBUOR, YLO	55.51
KBUOR, YLO	45.93
KEANE, MATTIE L	1.97
KEANE, MATTIE L	1.97
KEANE, PATRICK J	7.93
KEANE, PATRICK J	7.93
KEARNEY, JEAN TRUST	1.98
KEARNS, NIA BROOKS	1.00
KEARNS, WILLIAM M	12.35
KEARNS, WILLIAM M	7.75
KEARSE, BEATRICE C	1.49
KEATHLEY, JUNE N	1.49
KEATHLEY, JUNE N	1.49
KEATON, DANNY OSHEA	0.50
KEATON, JEFFREY L	1.98
KEDIR, NEBEYU	0.49
KEDIR, NEBEYU	0.49
KEE, MARSHA ANN	1.49
KEE, RHONDA	0.50
KEEGAN, JONATHAN R	0.49
KEELING, SANDRA	0.50
KEELING, THOMAS	5.45
KEELING, THOMAS	5.45

KEEN, STACIE L	3.96
KEENAN, DANIEL F	5.95
KEENAN, DANIEL F	5.95
KEFFER, RICHARD W JR	1,046.60
KEFFER, RICHARD W JR	1,000.07
KEFFER, RICHARD W JR	1,023.25
KEILTY, SIMON B	2.98
KEISTLER, W H JR	43.61
KEISTLER, W H JR	41.67
KEISTLER, W H JR	42.64
KEISTLER, W H JR	8.91
KEISTLER, W H JR	0.49
KEISTLER, W H JR	84.74
KEISTLER, W H JR	80.97
KEISTLER, W H JR	82.85
KEITA, BALLA S	5.81
KEITH, BRUCE	1.98
KEITH, COREY D	122.61
KEITH, GAREY L	0.50
KEITH, GAREY L	0.50
KELLEHER, MARK	0.50
KELLEHER, MARK	0.50
KELLEHER, THOMAS A	8.43
KELLER, JOANNE S	1.49
KELLER, KATIE L	0.50
KELLER, MELANIE E	2.98
KELLER, MELANIE E	2.98
KELLEY, BRIAN D.	6.44
KELLEY, BRIAN D.	6.44
KELLY JR, ROBERT T	1.49
KELLY, ANDY	1.49
KELLY, ANDY	1.49
KELLY, CHARLES MITCHELL	1.00
KELLY, CHARNISSE T	2.47
KELLY, CHRISTOPHER	0.50
KELLY, DAVID G III	2.97
KELLY, GEORGE	37.66
KELLY, GEORGE	35.51
KELLY, GEORGE	36.34
KELLY, JESSIE M	1.50
KELLY, JOAN	0.50
KELLY, LEO JR	1.49
KELLY, LURETTA	0.99
KELLY, LURETTA	0.99
KELLY, MICAH EL	0.50
KELLY, RONNETTE	2.97
KELLY, SHALONDA M	0.50
KELLY, STEVEN H	0.99
KELLY, STEVEN H	0.99
KELLY, WILLARD R	1,813.59
KELLY, WILLIAM P	1.49
KELLY, WILLIE M	0.50
KELTY, RUSSELL H	1.49
KELTY, SHONDRICKA	0.50
KEMMER, TIMOTHY	1,969.89
KEMPE, FRANCES JULIA	2.97

KEMPER, MATTHEW	0.99
KEMPO CORPORATION .	7.10
KEMPO CORPORATION .	7.10
KEN ALLISON PROPERTIES LLC	0.99
KENDRICK, HERBERT III	1.01
KENEKEO, KHOUNE	0.50
KENERLY, DWIGHT	1.51
KENKEL, KURT J	9.41
KENKEL, KURT J	9.41
KENNARD, SARAH J	6.17
KENNEDY, EMILY	1.00
KENNEDY, PAUL	0.49
KENNEDY, PAUL	0.49
KENNEDY, REGINALD F	1.49
KENNEDY, REGINALD F	1.49
KENNEDY, ROBERT J	1.49
KENNEDY, RODGER BARR III	421.21
KENNEDY, RODGER BARR III	398.23
KENNETT, JAMES E JR	1.49
KENNON, LARRY	4.46
KENNON, TOLLY A JR	900.54
KENNON, TOLLY A JR	860.51
KENNON, TOLLY A JR	878.25
KENT, THOMAS E IV	79.29
KENT, THOMAS E IV	75.30
KENT, THOMAS E IV	77.04
KEOMANY, AMANDA	0.50
KERN, MATTHEW	2.97
KERNER, LINDA D	0.99
KERNER, LINDA D	0.99
KERR, IRENE L	1.98
KERR, LAUREN E	2.48
KERRIGAN, ROBERT J	1.49
KERRINS, TRACY M G	0.99
KERRINS, TRACY M G	0.99
KERSHAW, GREGORY M	1.98
KETCHAM, DAVID P	1.49
KETCHAM, DAVID P	1.49
KETCHPAW, JIM	82.76
KETCHPAW, JIM	79.08
KETCHPAW, JIM	80.91
KEY REALTY OF CHAR INC	1.49
KEY REALTY OF CHAR INC	1.49
KEY REALTY OF CHARLOTTE INC	1.49
KEY REALTY OF CHARLOTTE INC	1.49
KEY REALTY OF CHARLOTTE INC	1.49
KEY REALTY OF CHARLOTTE INC	1.49
KEY, ONEAN G	38.33
KEY, ONEAN G	51.51
KEYMON PROPERTY INVESTMENT I LLC .	4.96
KEYMON PROPERTY INVESTMENT I LLC .	2.48
KEYMON PROPERTY INVESTMENT I LLC .	4.96
KEYMON PROPERTY INVESTMENT I LLC .	2.48
KEYSAR, PAUL ROBERT	7.44
KEZIAH, MICHAEL SR	0.50
KHANDELWAL, KISAN	42.62

KHANDELWAL, KISAN	39.78
KHANDELWAL, KISAN	40.71
KHANDELWAL, KUSHAGRA	1.03
KHOUJA, MOUTAZ J	78.32
KHOUJA, MOUTAZ J	74.36
KHOUJA, MOUTAZ J	76.08
KHOUMRASMY, KHEUANGKHAM	0.50
KHOUNLIVONG, SOUPHARACK	113.48
KHOUNLIVONG, SOUPHARACK	108.43
KHOUNLIVONG, SOUPHARACK	110.95
KHOUNPHANCHANSY, SEE	3.47
KICK, JAMES H	0.50
KIDANE, MESFIN T	1.49
KIDDER, JERRI L	2.48
KIDNEY, CHAD A	1.49
KIDNEY, CHAD A	1.42
KIDNEY, CHAD A	1.45
KIDWELL, ERNEST MILTON III	0.50
KIDWELL, ERNEST MILTON III	0.50
KIEBLER, DONALD M	49.06
KIEBLER, DONALD M	46.87
KIEBLER, DONALD M	47.96
KILCREASE, WESLEY BOYD	0.49
KILCREASE, WESLEY BOYD	0.49
KILGO, WILLIE B JR	116.47
KILGO, WILLIE B JR	110.45
KILGO, WILLIE B JR	109.98
KILLIAN, JAMES HARRY	34.70
KILLIAN, JAMES HARRY	32.68
KILLIAN, JAMES HARRY	33.44
KILLIAN, JOHN WILSON	0.50
KILLOUGH, JOE N	289.19
KILUMBU, MACKY	19.82
KILUMBU, MACKY	18.94
KILUMBU, MACKY	19.38
KIM, JONG CHOOL	3.47
KIMBLER, JAMES D	0.49
KIMBROUGH, MAURICE R	1.98
KINARD, TIMOTHY D SR	0.50
KINCHELOE, RICHARD	1.98
KINCHELOE, RICHARD	1.98
KINDER, SHARON C	1.98
KINDLEY, LEONARD BOYD	42.61
KINDLEY, LEONARD BOYD	42.61
KING, AUDREY H	64.83
KING, AUDREY H	71.32
KING, BERNARD T	1.00
KING, BERNARD T	1.00
KING, DELLA	0.50
KING, GILLMAN R	4.46
KING, GILLMAN R	4.46
KING, JOHN PAUL JR	4.96
KING, JOHN PAUL JR	4.96
KING, JOHNNY	1.49
KING, KENNETH S	0.50
KING, LAWRENCE B	1.98

KING, LAWRENCE WAYNE	49.57
KING, LAWRENCE WAYNE	47.36
KING, LAWRENCE WAYNE	48.46
KING, MARY LEE	22.73
KING, MARY LEE	22.73
KING, RACHEL	0.50
KING, RICHARD H	1.00
KING, RICHARD S	1.98
KING, RUSSELL L JR	2.48
KING, SHANTAE RENEE	1.97
KING, SUSAN	1.00
KING, TERIE L	45.60
KING, TERIE L	40.73
KING, TERIE L	41.68
KING, TERRY A	0.99
KING, THOMAS E	2.97
KING, THOMAS E	2.97
KING, THOMAS LEE JR (ET-AL)	26.26
KING, THOMAS LEE JR (ET-AL)	26.26
KING, XAVIER	0.50
KINGSBURY, REGAN S	122.90
KINGSBURY, REGAN S	117.44
KINGSBURY, REGAN S	120.16
KINKADE, DAVID E	3.97
KINLEY, SHELLY HAIGLER	0.99
KIPP, RICHARD W	3.47
KIRALY, FRANK	0.50
KIRBY, BRADLEY DALE	1.98
KIRBY, BRANDON R	1.00
KIRBY, WADE LINCOLN	52.53
KIRBY, WADE LINCOLN	39.78
KIRBY, WADE LINCOLN	40.70
KIRCHHOFF INVESTMENTS LLC	0.50
KIRCHHOFF INVESTMENTS LLC	0.50
KIRK, ELIZABETH	47.07
KIRK, ELIZABETH	40.24
KIRK, GOLDEN M	40.15
KIRK, GOLDEN M	35.53
KIRK, GOLDEN M	36.35
KIRK, STEVEN W	1.49
KIRKLAND, VANESTER	0.99
KIRKMAN, DIANNA H	3.47
KIRKPATRICK, ALISHA C	1.49
KIRKPATRICK, ANNETTE	6.11
KIRKPATRICK, ANNETTE	4.39
KIRKPATRICK, ANNETTE	4.35
KIRKPATRICK, BEVERLY FAYE	0.49
KIRKPATRICK, ETHEL	1.00
KIRKPATRICK, TERENCE A	1.00
KIRKPATRICK, WILLIAM L	0.50
KIRSCHBAUM, WAYNE M	1.49
KIRSCHBAUM, WAYNE M	1.49
KIRSCHMAN, MICHAEL F	2.48
KIRSCHMANN, HARRY P	1.49
KISER, EMILY LISK	1.97
KISER, EMILY LISK	1.97

KISER, HARRY WILSON JR	1.49
KISER, HELEN R	17.85
KISER, HELEN R	16.58
KISER, HELEN R	16.96
KISER, LEAH	0.99
KISER, MARK C	25.28
KISER, MARK C	23.21
KISER, MARK C	23.74
KISER, MARVIN C	5.45
KISER, MARVIN C	5.45
KISER, ROBERT BEVERLY	0.50
KISER, VALERIE M	1.98
KISSAU, SCOTT P	1.98
KITCHENS, JOHN ARTHUR	0.50
KITCHINGMAN, KELLY	134.86
KITCHINGMAN, KELLY	137.99
KITRICK-SELDAN INVESTMENTS LLC	0.49
KITTTERMAN, ELIZABETH ROSE MCCORKLE	1.49
KITTTERMAN, ELIZABETH ROSE MCCORKLE	1.49
KIVLIGHAN, ALYCIA F	10.90
KIVLIGHAN, ALYCIA F	10.90
KLAP, SCOTT	3.47
KLAP, SCOTT	3.47
KLEENE, ROBERT D	0.50
KLEIN, ERIC D	3.46
KLEIN, VERA S	0.99
KLEIN, VERA S	0.99
KLIMA, KENNETH A JR	4.96
KLINE, SCOTT A	5.94
KNICKERBOCKER PROP INC XI	4,183.34
KNICKERBOCKER PROP INC XI	3,882.74
KNICKERBOCKER PROP INC XI	3,582.28
KNIEF, CHESTER E	0.51
KNIEF, CHESTER E	0.51
KNIGHT, ELIZABETH ANN	8.43
KNIGHT, ELIZABETH ANN	8.05
KNIGHT, ELIZABETH ANN	8.24
KNIGHT, ELIZABETH M	38.59
KNIGHT, KIM P	4.46
KNIGHT, KIMBERLEY A	1.98
KNIGHT, OTIS	0.99
KNOLLMEYER, ERIC	191.44
KNOLLMEYER, ERIC	182.93
KNOLLMEYER, ERIC	186.70
KNOSBY, DONALD C	0.50
KNOWLES, THOMAS A	331.43
KNOWLES, THOMAS A	307.83
KNOX, BEVERLY N	1.00
KNOX, EDWIN B	3.47
KNOX, LELIA E	1.49
KNOX, LISA R	2.98
KNOX, LISA R	2.98
KNOX, RICHARD D	4.96
KNOX, VINCENT R	1.49
KNOX, WILLIE J	41.63
KNOX, WILLIE J	39.78

KNOX, WILLIE J	40.70
KNUCKLES, JAMES P	1.49
KNUDSEN, PAMELA J	3.47
KO, JIE	1.98
KO, JIE	1.98
KOCH, DANIEL M	191.44
KOCH, DANIEL M	182.93
KOCH, DANIEL M	186.70
KOCH, THOMAS J	1,284.45
KOCH, THOMAS J	1,221.20
KOCH, THOMAS J	1,249.51
KOCHANEK, CHRISTINE	2.97
KOCHANEK, CHRISTINE	2.97
KOEHN, SONJA A	4.96
KOFFORD, TAMARA L	0.99
KOGLER, MARK ROBERT	119.96
KOGLER, MARK ROBERT	117.47
KOGLER, MARK ROBERT	120.19
KOGUT, DAMION K	1.02
KOHL, JOHN V.	5.94
KOHLER, KENNETH	2.97
KOLB, JOHN A	0.50
KOMLANVI, JAMIE L	1.00
KOMMAREDDI, GUNA SUNDARI	36.15
KOMMAREDDI, GUNA SUNDARI	29.34
KOMMAREDDI, GUNA SUNDARI	30.01
KONEFAL, ANN VINCENT	2.47
KONGRUENKIT, SUNVICH	2.97
KONSO, HA K	47.57
KONSO, HA K	47.57
KOOLMAN, MICHAEL	2.05
KOONCE, BRYAN D	5.94
KOPETZKY, BRIAN	43.56
KOPETZKY, BRIAN	44.57
KORCZYNSKI, ANDREW T	209.79
KORINIS, JOHN G	20.31
KORINIS, JOHN G	17.04
KORNEGAY, JEFFREY	35.18
KORNEGAY, JEFFREY	35.18
KORNEGAY, LESLIE A	0.50
KORNEGAY, TIMOTHY GRAY	0.50
KORNEGAY, TIMOTHY GRAY	0.50
KORTH, MONICA R	3.47
KOSKINAS, SAM	11.40
KOSKINAS, SAM	11.40
KOSMICKI, MATTHEW J	1,656.84
KOSTIC, ALPHONSE	2.97
KOTLARZ, ELLEN E	1.49
KOURIS, ASHLEY MARIE	4.96
KOUTROULAKIS, BRENDA PITTS	2.13
KOUTROULAKIS, BRENDA PITTS	2.13
KOVALIK, JASON F	1.49
KPA, LAM	5.45
KPA, LAM	5.45
KPUIH, THUNG	0.99
KRAMER, DEBRA	0.50

KRAMER, EMILY	1.98
KRAUTHEIM, ASHLEE	4.46
KRETH, KYLE E	7.93
KRETH, KYLE E	7.93
KREWSON, DIANN	3.97
KRIDER, CLAUZELL, II	3.04
KRIDER, JEFFREY O	3.96
KRIEDEMANN, TODD	1.49
KROGSENG, WILLIAM P	0.50
KRUCKEBERG, DEAN A	5.46
KRUEGER, MARK S	2.98
KRUSA, JENNIFER L	1.98
KRYSTYNAK, DANIEL	1.49
KSA, K PHONG	4.96
KSA, K PHONG	4.96
KSOR, CHUN	5.94
KSOR, CHUN	5.94
KSOR, Y VAN	1.98
KSOR, Y VAN	1.98
KSOR, YEI	4.46
KSOR, YEI	4.46
KSOR, YNGHIEP	4.47
KSOR, YNGHIEP	4.47
KUBACKO, PETER	1.49
KUCIA, JUDITH	3.47
KUCK, CHRISTOPHER A	15.86
KUCK, CHRISTOPHER A	11.84
KUCK, CHRISTOPHER A	12.11
KUDARAVALLI, BHAVANI S	1.98
KUENG, WOLFGANG	1.49
KUGLER, BRIAN	1.00
KUKLA, PAUL	1.49
KULGOD, RAJU A	16.84
KULGOD, RAJU A	16.43
KUMAR, ASHWANI	0.50
KUMAR, KRISHNA	1.98
KUOY, HEANG KIM	3.47
KURIAN, JOSEMANI P	5.69
KURIAN, JOSEMANI P	5.81
KURILKO, MICHAEL	2.48
KUTCHER, LAUREN KATHLEEN	1.98
KUTCHER, LAUREN KATHLEEN	1.98
KUYKENDALL, JUDITH D	2.47
KWIATKOWSKI, CRAIG	0.50
KWIATKOWSKI, CRAIG	0.50
KYERE, JAMES O	0.50
LABELLE, JAMES	1.98
LABELLE, SHAWN E	85.73
LABELLE, SHAWN E	85.73
LABERGE, JOHN PAUL	1.49
LABRIE, KENNETH B	4.47
LABRIE, KENNETH B	4.47
LACEY, LEONOR I	0.50
LACHANCE, BRIAN D	0.50
LACHAPELLE, KRISTIN W	49.57
LACHAPELLE, KRISTIN W	47.36

LACHAPELLE, KRISTIN W	48.46
LACKEY, WILLIAM E	0.50
LACROIX, MATTHEW T	2.48
LACY, QUINN	1.00
LACY, TEISA K	1.00
LADD, VICKIE L	0.99
LAFAYETTE, JEROME	2.47
LAFAYETTE, JEROME	2.47
LAFAYETTE, JOEROTHA	1.00
LAFAYETTE, SHERELL A	3.47
LAFAYETTE, SHERELL A	3.47
LAFFERTY, NOEL C	1.98
LAFFERTY, THOMAS L	1.00
LAFFODAY SR, WILLIAM C	111.43
LAGANO, CRAIG J	1.98
LAGARA ZAMORA, ABEL	0.99
LAGUNA, EFRAIN MEIJA	1.50
LAIL, CHRISTOPHER ALAN	1.98
LAKE-RUSS, SARAH TAMAH	0.50
LALIBERTE, DAVID P	4.46
LAMARRE, MARK C	41.10
LAMB, CHRISTINA MICHELLE	2.98
LAMB, DONALD LESLIE	86.71
LAMB, DONALD LESLIE	72.91
LAMB, DONALD LESLIE	76.09
LAMB, DREW MICHAEL	302.66
LAMB, DREW MICHAEL	268.55
LAMB, DREW MICHAEL	274.10
LAMB, EDITH	6.93
LAMB, MELANIE CAROL	5.94
LAMBERT, JEANNETTE M	1.00
LAMBERT, MARTIN A	1.49
LAMBERT, THOMAS W	1.00
LAMKIN, ALLISON	1.49
LAMM, MATTHEW T III	4.96
LAMM, MATTHEW T III	4.96
LAMPKINS, GWENDOLYN T	1.98
LAMPKINS, GWENDOLYN T	1.98
LAMPONE, PATRICIA A	0.99
LAMPONE, PATRICIA A	0.99
LAND HOLDINGS OF CHARLOTTE LLC .	1.98
LAND HOLDINGS OF CHARLOTTE LLC .	1.98
LAND, JAMES A	7.28
LAND, JAMES A	7.28
LANDEROS, JOSE ALFREDO LOERA	0.50
LANDRESS, BETH A	32.71
LANDRESS, BETH A	31.26
LANDRESS, BETH A	31.98
LANDRUM, CALVIN C	1.49
LANDRUM, UNDR A DAVID	1.98
LANDS, ISSAC JR	1.98
LANE, BARBARA BLAND	3.47
LANE, BRENDA KAY	0.50
LANE, BRENDA KAY	0.50
LANE, MAE M	1.50
LANE, MAE M	1.50

LANE, MATTHEW	0.50
LANE, MICHAEL WILLIAM	1.00
LANE, SHIRLEY A	4.96
LANE, WANDA	0.99
LANEY, ELSIE LAVAE SCHRUM	110.51
LANEY, ELSIE LAVAE SCHRUM	101.33
LANEY, ELSIE LAVAE SCHRUM	110.51
LANEY, ELSIE LAVAE SCHRUM	101.33
LANEY, MILDRED P	55.50
LANEY, MILDRED P	51.61
LANEY, MILDRED P	52.80
LANG, CANDACE R	73.17
LANG, ROBERT A	2.98
LANG, ROBERT A	2.98
LANG, WINFIELD K	0.50
LANGENFELD, NANCY A	0.50
LANGFORD, BENJAMIN H	5.46
LANGLEY, NANCY	9.41
LANHAM, STEVEN	0.99
LANIER, DONALD PERRY III	2.48
LANIER, PAMELA A	0.50
LANIER, ROBERT MICHAEL	7.93
LANIER, RONALD ALLEN JR	0.50
LANSER, OSCAR E	1.98
LAPAZ, CHRISTINA	1.50
LAPHAM, MARGARET J SMITH	0.49
LAPOINTE, KIMBERLY A	0.49
LAPRADE, STEVEN J	0.49
LAPRADE, STEVEN J	1.42
LAPRADE, STEVEN J	1.45
LARA, JULIA N	0.99
LARDNER, ROBERT D	1.97
LAROCHE, ANTHONY	4.46
LARRY, CAROLYN L	1.03
LARSEN, BRAD W	10.41
LARSEN, BRAD W	10.41
LARSEN, RICHARD E JR	1.49
LARSEN, RICHARD E JR	1.98
LARSEN, RICHARD E JR	1.97
LARSEN, SUSAN G TRUSTEE	2,682.75
LASASSMEH, SAMI	5.45
LASKEY, KAREN K	1.98
LASKEY, KAREN K	1.98
LASSITER, CHARLES C	3.96
LASSITER, RUTH M	0.50
LATHAN, JAMES ANTHONY	4.96
LATTA, PAMELA S	2.47
LATTA, PAMELA S	2.47
LATTAKER, STEPHEN D	0.99
LATTEN, JOLANE	45.59
LATTEN, JOLANE	42.62
LATTEN, JOLANE	43.60
LAU, WING SZE LAU	0.99
LAUTURE, FARAH	1.98
LAVENDER, JAMES R	3.97
LAVERGNE, CHEREE	3.97

LAVISH, BRIAN J	1.98
LAWLESS, ZACHARIAH	1.49
LAWLESS, ZACHARIAH	1.42
LAWLESS, ZACHARIAH	1.49
LAWLESS, ZACHARIAH	1.42
LAWRENCE, JAMES C	3.47
LAWRENCE, LANETTE E	2.47
LAWRENCE, LISA E	5.95
LAWS, JON C	1.98
LAWSHE, TERENCE D	0.49
LAWSON, CAL J	32.71
LAWSON, CAL J	31.26
LAWSON, CAL J	32.14
LAWSON, JOHN CHARLES	1.49
LAYE, ADRIAN L	7.93
LAYE, ADRIAN L	7.58
LAYE, ADRIAN L	7.75
LAZENBY, RICKEY	1.49
LAZENBY, TONIE L.	0.50
LAZENBY, VIRGINIA CORENE C	4.96
LAZZARO, ANTHONY S	264.12
LAZZARO, ANTHONY S	252.38
LAZZARO, ANTHONY S	258.24
LE, RICHARD	6.94
LE, RICHARD	5.68
LE, RICHARD	5.81
LE, THANH DINH	4.96
LE, THANH DINH	1.46
LE, THANH DINH	1.42
LE, THANH DINH	4.96
LE, THANH DINH	1.46
LE, THANH DINH	1.42
LE, THO HUU	1.49
LE, THO HUU	1.49
LEA, JOHNEVA V	0.50
LEACH, BOBBIE CAROL	2.97
LEACH, DAVID	0.99
LEACH, DAVID	0.99
LEACH, GWENEKA D	1.00
LEACH, JAMES LOUIS	2.54
LEACH, KEVIN V	0.50
LEACH, KEVIN V	0.50
LEAHY, JAMES F	0.50
LEAHY, JAMES F	0.50
LEAK, VIVIAN A	0.50
LEAO, RICARDO	3.96
LEAO, RICARDO	3.96
LEAO, ZENETTE M	0.49
LEARY, TOKELIA K	1.49
LEATHERMAN, MICHAEL F	2.97
LEAZER, JUSTIN R	71.66
LEAZER, LAUREN DIANE	70.03
LEAZER, LAUREN K	74.29
LEBAR, MARTHANN	0.50
LEBOZEC, PATRICK G	38.87
LEBOZEC, PATRICK G	35.04

LEBOZEC, PATRICK G	35.85
LEBOZEC, PATRICK G	0.50
LEBOZEC, PATRICK G	0.50
LECORDIER, JEAN ALAIN	157.46
LECORDIER, JEAN ALAIN	150.46
LECORDIER, JEAN ALAIN	153.57
LEDBETTER, JUDITH	94.15
LEDBETTER, JUDITH	84.29
LEDBETTER, SHARON KAY	3.47
LEDERHAAS, LOUIS A	2.48
LEDFORD, ALTON T	5.94
LEE, ADELLA P	1.00
LEE, ARVID	1.98
LEE, CHI	0.99
LEE, CLAYTON	3.97
LEE, FAITH	1.98
LEE, JAMES W JR	2.47
LEE, JERRY M	16.85
LEE, JERRY M	8.05
LEE, JERRY M	8.24
LEE, JERRY M	16.84
LEE, JERRY M	16.09
LEE, JERRY M	16.47
LEE, JOAN S	2.47
LEE, MARIUS	4.46
LEE, MARQUERITE H	1.97
LEE, NANCY L	74.33
LEE, NANCY L	71.03
LEE, NANCY L	72.68
LEE, PERVIS LEE SR	1.49
LEE, PERVIS LEE SR	1.49
LEE, SAMUEL WILSON	2.97
LEE, STEPHAN	0.99
LEE, WILLIAM L	0.49
LEELOU, STEPEHN R	1,334.01
LEELOU, STEPEHN R	1,181.89
LEELOU, STEPEHN R	1,209.29
LEFLER, FRANKLIN LEE	2.48
LEFLER, JAMES	0.50
LEFLER, LINDA KENDRICK	3.96
LEFLER, RUFUS S IV	2.97
LEFLORE, GLENDA ELAINE	0.50
LEGADO LLC	1.97
LEGADO LLC	1.97
LEGETTE, LENZIE JR	27.76
LEGETTE, LENZIE JR	25.57
LEGETTE, ROBERT E	4.47
LEGG, BRIAN KEITH	2.48
LEGGETT, KENNETH D	1.98
LEMAGNI, ABDELWAHAD	1.00
LEMMONS, BUDDY D	1.98
LEMON, TIMOTHY R	5.94
LENDOS, RAFAEL	1.52
LENDOS, RAFAEL	1.52
LENG, PHEAV	2.52
LENG, PHEAV	2.52

LENNARD, EYEISHA	0.49
LENNARD, JERMAINE	0.99
LENNON, WRIZ R	37.66
LENNON, WRIZ R	36.10
LENNON, WRIZ R	37.91
LENOX, ROSE M	6.44
LENTS, KRISTIN M	5.94
LEON, ALBERT	0.49
LEON, ALEJANDRO LANDERO	2.48
LEON, COLLEEN ELIZABETH	1.00
LEON, ROGER	0.50
LEONARD, KRISTY L.	0.50
LEONARD, OCIE C	0.49
LEONARDSON, DOROTHY G	1.49
LEONOVICH, PAUL T.	3.97
LEONOVICH, PAUL T.	3.97
LEPE-PENA, JERONIMO	17.34
LEPE-PENA, JERONIMO	15.62
LEPE-PENA, JERONIMO	15.99
LEROUX, TIMOTHY E	3,846.98
LESANE, LENDO	1.00
LESSER, TIMOTHY	1.49
LESTER, CATHERINE	1.49
LESTER, TAMEKA E	3.97
LETHCOE, CHRISTINE E	1.98
LETT, FRANK B SR	0.50
LEVER, DAVID J	0.50
LEVERETTE, DAVID	0.49
LEVINE, JOHANNA B	1.49
LEWIS, AARON	1.49
LEWIS, APRIL N	1.50
LEWIS, BESSIE M	1.41
LEWIS, BRYAN CLIFFORD	2.97
LEWIS, CHARLES E	62.75
LEWIS, CHARLES E	57.83
LEWIS, CHARLES E	58.33
LEWIS, CORNEILIA FELICIA	3.47
LEWIS, DONALD W	0.49
LEWIS, EARL O	1.49
LEWIS, GREGORY T	0.50
LEWIS, GREGORY T	0.50
LEWIS, HOWARD L	0.99
LEWIS, JESSICA NICOLE	1.97
LEWIS, JEWELL D	0.99
LEWIS, JOVAN R	1.49
LEWIS, JULIETTE	39.64
LEWIS, JULIETTE	37.88
LEWIS, JULIETTE	38.76
LEWIS, KELVAN	1.49
LEWIS, MALVINA A	7.93
LEWIS, PHILIP E	40.65
LEWIS, PHILIP E	32.21
LEWIS, PHILIP E	32.95
LEWIS, RICHARD ALAN	45.83
LEWIS, ROBERT CLAYTON	0.99
LEWIS, ROBERT CLAYTON	0.99

LEWIS, RODERICK	1.49
LEWIS, RODERICK	1.49
LEWIS, SHERISE J	64.44
LEWIS, SHERISE J	59.68
LEWIS, SHERISE J	61.07
LEWIS, THOMAS E	1.97
LEWIS, VICKKI	0.49
LEYTON, STEPHEN M	31.71
LEYTON, STEPHEN M	30.30
LEYTON, STEPHEN M	31.01
LI, GUANG CHUN	97.54
LI, GUANG CHUN	99.80
LIEVANO, ELIZABETH L	0.50
LIEVANO, ELIZABETH L	0.50
LIGHRFOOT, ALICIA BETH	0.99
LIGHRFOOT, ALICIA BETH	0.99
LIGHTNER, LOCKEE CHAREZ	0.99
LIGON, CLETISE MICHELLE	1.49
LIGON, MICHAEL L	46.58
LIGON, MICHAEL L	45.53
LIGON, MICHAEL L	44.51
LIGON, MICHAEL L	46.58
LIGON, MICHAEL L	45.53
LIGON, MICHAEL L	44.51
LILES, DONNA L	0.49
LILIE, ROBERT S	330.63
LILIE, ROBERT S	291.50
LILLY, CHARITY T	1.97
LIN, JENNIFER	77.30
LIN, JENNIFER	73.87
LIN, JENNIFER	75.57
LINARES, ELMER W TRUJILLO	3.47
LINDER, EARNEST	1.49
LINDER, FRANKLIN G	1.49
LINDSAY, GRETA M	3.47
LINDSAY, JAMES H JR	6.48
LINDSEY, DANIEL AARON	1.00
LINDSEY, JOHN J	26.77
LINDSEY, JOHN J	25.58
LINDSEY, JOHN J	26.17
LINDSEY, JOYCE HEMPHILL	60.40
LINDSEY, JOYCE HEMPHILL	68.78
LINDSEY, SHARARD R	0.99
LINEBERGER, ALLEN D JR	1.98
LINEBERGER, JAMES HAROLD	0.50
LINFANTE, THOMAS P JR	0.50
LINGENFELTER, CHERYL D	587.16
LINGENFELTER, CHERYL D	600.78
LINGERFELT, ANTHONY D	77.82
LINGERFELT, ANTHONY D	73.42
LINGERFELT, ANTHONY D	75.12
LINGERFELT, JEFFREY V	40.15
LINGERFELT, JEFFREY V	37.89
LINGERFELT, JEFFREY V	38.77
LINGERFELT, JERRY E	1.49
LINGERFELT, JERRY E	1.49

LINK, TOMMY C	2.48
LINK, TOMMY C	2.48
LINKER, JOHN R	217.54
LINKER, JOHN R	204.08
LINO, RAUL HENRIQUEZ	1.00
LINTHAKHAN, KEO	0.49
LINTHAKHAN, KEO	0.49
LIORET, CYNTHIA JEAN	0.99
LIPPARD, CHARLES B	1.98
LIPPHARDT, RONALD	1.49
LIPSCOMB, KIMBERLY	0.50
LIPSCOMB, KIMBERLY	0.50
LISH, GARY	3.47
LISH, GARY	3.47
LITAKER, GREGORY L	4.47
LITTLE GEM TRUCKING INC	29.60
LITTLE GIANT INVESTMENT GROUP LLC	0.50
LITTLE GIANT INVESTMENT GROUP LLC	0.50
LITTLE, CHARLES C	2.97
LITTLE, CLINTON L	4.47
LITTLE, DANNETHIA	0.50
LITTLE, GEORGIA M MURRAY &	68.28
LITTLE, JASON C	0.50
LITTLE, JOHN S	2.48
LITTLE, JORUSHIA R	0.50
LITTLE, JOYCE A	0.50
LITTLE, KATRINA	1.98
LITTLE, LISA K	3.47
LITTLE, MARY J	0.49
LITTLE, MICHAEL J	0.99
LITTLE, MICHAEL J	0.50
LITTLE, NAPOLEON	3.47
LITTLE, RODNEY J	16.36
LITTLE, RODNEY J	16.36
LITTLE, SHANTA	0.50
LITTLE, SYLVIA M	1.50
LITTLE, TERRY	0.50
LITTLE, THOMAS	51.00
LITTLE, THOMAS	57.65
LITTLE, TWANA	3.47
LITTLEJOHN, ANGELA M	2.48
LITTLEJOHN, MARK A	1.00
LIU, PEI XIAN	0.99
LIU, PEI XIAN	0.99
LIVENGOOD, S CRAIG JR	2.48
LIVERMAN, GLORIA A	2.48
LIVERMAN, GLORIA A	2.48
LJUCOVIC, TOMO Z	4.46
LJUCOVIC, TOMO Z	1.90
LJUCOVIC, TOMO Z	4.46
LJUCOVIC, TOMO Z	1.90
LLEWELLYN, SANDRA	40.01
LLEWELLYN, SANDRA	34.99
LLEWELLYN, SANDRA	34.93
LLOYD, ANDREW	0.50
LLOYD, ANDREW	0.50

LLOYD, BRIAN C	10.41
LLOYD, BRIAN C	9.47
LLOYD, BRIAN C	9.69
LLOYD, GEOQUATER T	4.46
LLOYD, LAMAR L	4.46
LLOYD, ODIS T	93.17
LLOYD, ODIS T	87.61
LLOYD, ODIS T	89.63
LLOYD, RACHEL	5.45
LLOYD, RICHARD C	1.57
LNK CORPORATION .	1.02
LNK CORPORATION .	1.02
LOADHOLT, MELISSA L	1.49
LOCKETT, MARK A	2.47
LOCKETT, P DENESE	1.49
LOCKETT, P DENESE	1.49
LOCKHART, ANTHONY	3.47
LOCKHART, ANTHONY	3.47
LOCKHART, DRUCILLA	0.49
LOCKHART, DRUCILLA	0.49
LOCKHART, JULIA MAE	2.97
LOCKHART, VIVIAN RAE	0.49
LOCKLEAR, PAMELA J	2.98
LOCKRIDGE, JODY WAYNE	2.47
LOFTIN, ANTHONY D	183.40
LOFTIN, ANTHONY D	178.76
LOFTIN, ANTHONY D	182.83
LOFTIN, CAREN N/C	1.49
LOFTIN, KEVIN L	0.99
LOFTIN, KEVIN L	0.99
LOFTIN, LATANYA D	1.49
LOFTIN, MARIBERT B	2.47
LOFTIN, MARIBERT B	0.94
LOFTIN, MARIBERT B	0.97
LOFTON, BRANDON M	84.24
LOFTON, BRANDON M	82.37
LOFTON, JAMES S	0.50
LOFTON, JAMES S	0.50
LOFTON, WILLIAM W	0.50
LOGAN, JOHN A	0.99
LOGAN, LARRY DARNELL	4.12
LOGAN, LUCIANA N	0.99
LOGERWELL, LOWELL	1.00
LOLLI, KELLY W	57.25
LOMELI, RAMON	3.97
LONCKE, WONDA S	1.98
LONDON, JACK	196.04
LONDON, JACK	206.06
LONDON, JACK	213.81
LONDON, JACK	196.04
LONDON, JACK	206.06
LONDON, JACK	213.81
LONDON, JOHN D	5.06
LONDON, JOHN D	5.06
LONDON, MARTY R	1.98
LONEY, JENIFFER R	0.99

LONG, ANITA	0.52
LONG, ANITA	0.52
LONG, BRIAN M	4.47
LONG, DERRICK	0.50
LONG, GAIL R	2.47
LONG, JANE MICHELLE	3.79
LONG, JANE MICHELLE	3.79
LONG, KIMBERLY Y	0.50
LONG, LAWRENCE W	3.96
LONG, LAWRENCE W	3.96
LONG, MICHAEL	4.47
LONG, PATRICIA ANN	1.00
LONG, RODNEY J	4.46
LONG, STEVEN J	1.00
LONG, SUSAN S	1.49
LONG, SUSAN S	1.49
LONG, TONI E	3.96
LONG, TONI E	3.96
LONGTIN, STACIE	0.99
LOOMIS, NATHAN R	157.46
LOOMIS, NATHAN R	218.81
LOOMIS, NATHAN R	223.33
LOOPER, CARLAND S	318.02
LOOPER, CARLAND S	303.88
LOOPER, CARLAND S	310.16
LOPEZ, BENILDA	1.98
LOPEZ, FRANCISCO CASAS	1.98
LOPEZ, HAROLD	2.97
LOPEZ, JORGE C	0.50
LOPEZ, LUIS	1.49
LOPEZ, MIRNA	2.48
LOPEZ, MIRNA	2.48
LOPEZ, OSCAR	3.97
LOPEZ, ROLANDO RIVERA	16.85
LOPEZ, ROLANDO RIVERA	16.11
LOPEZ, ROLANDO RIVERA	16.48
LOR, VANG M	2.47
LOR, VANG M	2.36
LOR, VANG M	2.42
LORD, CHARLES A	1.00
LORD, R CRAIG	72.35
LORD, R CRAIG	68.65
LORD, R CRAIG	70.26
LORENZ, AMANDA AYCOCK	1.98
LORUSSO, DAVID G	1.50
LOSIER, THOMAS	318.02
LOSIER, THOMAS	303.88
LOSIER, THOMAS	310.16
LOTT, HEATHER E	61.08
LOTT, HEATHER E	62.51
LOUBA, FERNAND	0.50
LOUBA, FERNAND	0.50
LOUCKS, KENNETH J	1.00
LOUGHLIN, KEVIN	1.49
LOUKOS, MICHAEL	1.49
LOVAN, REGINALD V	0.99

LOVE, ALLEN J	1.49
LOVE, CLARENCE E	4.46
LOVE, DANIELLE	0.99
LOVE, DANIELLE	0.99
LOVE, GREGORY A	5.94
LOVE, GREGORY A	5.94
LOVE, JAMES MUMFORD	301.86
LOVE, JAMES MUMFORD	279.92
LOVE, JAMES ROBERT	2.48
LOVE, JOSH L	0.49
LOVE, KENNETH A	35.20
LOVE, KENNETH A	33.63
LOVE, KENNETH A	34.41
LOVE, LATORA D	2.97
LOVE, LATORA D	2.97
LOVE, MELVIN LEON &W	0.99
LOVE, TRACY L	2.47
LOVE, WADE HAL	110.01
LOVE, WADE HAL	105.12
LOVE, WADE HAL	107.56
LOVEJOY, HUGH M JR	2.97
LOVELACE, CHRISTIE A	0.50
LOVELL, M JOAN S	1.49
LOVELL, M JOAN S	1.49
LOVELL, MICHAEL DEVEAUX	1.49
LOVET, MONIQUE C	0.49
LOWE, ELMER L JR	1.98
LOWE, JACKIE	3.47
LOWE, JAMES ANTHONY	1.49
LOWE, JAMES ANTHONY	1.49
LOWE, JOHNSIE A	63.95
LOWE, JOHNSIE A	60.63
LOWE, JOHNSIE A	62.03
LOWE, KEITH D	0.50
LOWE, KEITH D	0.50
LOWE, SARAH A	20.39
LOWE, SARAH A	19.47
LOWE, SARAH A	19.96
LOWE, STEVEN B	6.44
LOWE, STEVEN B	6.44
LOWERY, ALETHA	0.50
LOWERY, CASSANDRA J	1.02
LOWERY, CASSANDRA J	1.02
LOWERY, DIANE	0.99
LOWERY, FRANCIE H	28.25
LOWERY, FRANCIE H	26.99
LOWERY, FRANCIE H	27.62
LOWERY, MELVIN	37.66
LOWERY, MELVIN	35.99
LOWERY, MELVIN	36.82
LOWERY, RICKY	0.50
LOWERY, ROBERT J	57.92
LOWERY, SYLVESTER	0.99
LOWERY, TIFFANY D	61.25
LOWERY, TIFFANY D	55.09
LOWERY, TIFFANY D	56.24

LOWMAN, BOBBY L JR	0.50
LOWRY, WILLIAM D	552.72
LOYDPIERSON, PHILIP	4.96
LOYDPIERSON, PHILIP	4.96
LOZANO, MARIA	2.47
LUI, HMUNG	1.03
LUI, HMUNG	1.03
LUC, HUNG V	1.98
LUC, HUNG V	1.98
LUCABAUGH, JEREMY	0.50
LUCABAUGH, JEREMY	0.50
LUCAS, JANET M	2.97
LUCAS, MARK R	1.98
LUCAS, SAMUEL RICHARD	0.99
LUCHETTE, ROCHELLE L	1.53
LUCHETTE, ROCHELLE L	1.53
LUDLOW, MARY Y	1.49
LUDWICK, MARK H	2.48
LUDWICK, MARK H	2.48
LUFF, GERALD F JR	12.92
LUKASIK, THOMAS J.	18.40
LUKASIK, THOMAS J.	16.57
LUKASIK, THOMAS J.	16.96
LUKE, LEAH A.	1.49
LUKE, LEAH A.	1.49
LUKOWITSCH, MARTIN	1.00
LUNA, JOSE L	3.46
LUNDIN, JAMES D	2.47
LUSCHIN, RICHARD J	1.49
LUSHEAR, BRIAN D	1.98
LUSOMPA, JOSEPH B	3.97
LUTTRELL, SUSAN J	4.96
LUTZ, REBECCA R	0.50
LUTZ, REBECCA R	0.50
LUTZ, ROBERT F	1.97
LYELL, WILLIAM	61.05
LYERLY, TODD N	150.46
LYERLY, TODD N	153.57
LYLES, DIANE	3.47
LYLES, DIANE	3.47
LYLES, ROBERT L	1.98
LYMAN, RICHARD D	12.39
LYMAN, RICHARD D	12.39
LYMUS, PAULINE	0.50
LYNCH, ARTHUR PATRICK &W	316.50
LYNCH, ARTHUR PATRICK &W	316.50
LYNCH, BERTHA	0.50
LYNDS, JEFFREY	8.43
LYNDS, JEFFREY	8.43
LYNN, MARGARET F	32.71
LYNN, MARGARET F	31.26
LYNN, MARGARET F	31.98
LYNN, VIRGINIA	0.51
LYONS, EVETTA	40.27
LYONS, EVETTA	34.54
LYONS, EVETTA	33.92

LYONS, GAYLE M	1.50
LYONS, ISAIAH	1.49
LYONS, ISAIAH	1.49
LYONS, TERESA Y	18.34
LYONS, TERESA Y	17.52
LYONS, TERESA Y	17.92
LYTLE, YOLANDA	3.46
MAAS, BRIAN D	0.50
MAAS, BRIAN D	0.50
MABREY, BOBBY EUGENE	8.92
MABREY, BOBBY EUGENE	8.53
MABREY, BOBBY EUGENE	8.72
MABREY, BOBBY EUGENE	85.23
MABREY, BOBBY EUGENE	81.44
MABREY, BOBBY EUGENE	83.34
MACCALLUM, DONALD M	1.97
MACCALLUM, DONALD M	1.97
MACCALLUM, MICHAEL	1.98
MACCHIA, NICHOLAS P	6.44
MACE, WILLIAM D	1.00
MACE, WILLIAM D	1.00
MACHARIA, FAITH W	1.49
MACHUCA, NATIVIDAD M	4.96
MACK, CAROL ANN W	0.49
MACK, CONSTANCE J	0.99
MACK, GERALD LEE	0.99
MACK, KARON A.	0.49
MACK, LINDA D	2.98
MACK, THERESA A	1.98
MACKAY, DOUGLAS W	15.85
MACKAY, DOUGLAS W	15.85
MACKEY, IEESHAN M	3.96
MACKEY, SHEILA ANN	1.49
MACMILLAN, STEPHEN H	0.73
MADDOX, LYNNE	1.49
MADDOX, SANDRA M	4.46
MADONIA, THERESA M	4.61
MADRID, RONNIE E	0.49
MADRIGAL, REINALDO A	1.97
MAGALLON, JOE W	1.49
MAGEE, PATRICK T	21.81
MAGEE, PATRICK T	21.81
MAGEE, WILLIAM J	9.41
MAHATHA, JOYCE A	2.47
MAHATHA, JOYCE A	2.47
MAHATHA, OTIS	60.46
MAHATHA, OTIS	56.82
MAHATHA, SHERMAN R	2.48
MAHATHA, SHERMAN R	2.48
MAHER, JEREMY	0.50
MAHER, KEVIN	2.47
MAHER, RICHARD M	2.98
MAHONEY, TAMMY D	1.00
MAI, NGUYEN Q	1.49
MAIER, ROBERT A.	1.97
MAIGNAN, ROCHE JR	1.50

MAILLOUX, AARON	1.00
MAINER, AMY	5.46
MAINOR, YOLANDA	0.50
MAJOR, JOSEPH SCOTT	0.49
MAJOR, JOSEPH SCOTT	0.49
MAKALANI, HASHIM	0.44
MAKAROW, STEPHEN A III	2.97
MAKHASANA, BHUPATRAY D	1.98
MALAGON, MARIA BEATRIZ	0.50
MALAK, AKRAM	1.00
MALAK, AKRAM	1.00
MALAMENT, LAURENCE J	2.97
MALDONADO, CHARLES M	1.00
MALDONADO, JOSE M	0.50
MALDONADO, NELSON ENRIQUE	1.44
MALDONADO, NELSON ENRIQUE	1.44
MALIK-AVAKIAN, LEVON	15.02
MALIT, EVERLYNE N	0.50
MALIT, EVERLYNE N	0.50
MALLARD, DAN JR	4.46
MALLOY, LASHAWN S	1.98
MALLOY, LEVORN	4.96
MALLOY, ROCHELLE R	0.49
MALMSTROM, CHRISTOPHER M	3.47
MALONE, MAURICE	102.30
MALONEY, SHARON RAMSEY	0.50
MALPHURS, RALPH	1.50
MANDE, CHRISTIAN M	45.53
MANDE, CHRISTIAN M	46.57
MANDE, CHRISTIAN M	44.50
MANDE, CHRISTIAN M	45.53
MANDE, CHRISTIAN M	46.57
MANDE, CHRISTIAN M	44.50
MANDRAPILIAS, GUS	11.90
MANDRAPILIAS, GUS	11.90
MANESS, ALAN B	1.49
MANESS, JAMES RICKEY	0.53
MANESS, JAMES RICKEY	0.53
MANIGAT, CLEVONNE T	3.97
MANIGAT, CLEVONNE T	3.97
MANIGAULT, CHAD E F	1.00
MANIGO, ANDREW L	1.98
MANIGO, RODNEY MILO	0.51
MANIGO, TANESHA L	1.49
MANIKKAM, RAMESH M	1.49
MANN, JEFFREY	1.48
MANN, KAREN	0.50
MANNING, WENDY A	4.47
MANOR, MARK	3.96
MANOR, MURLETTER R	1.49
MANSFIELD, TIFFANY	1.98
MANSIUS, GREGORY A	4.96
MANSIUS, GREGORY A	4.96
MANTIS, STEVE T	0.49
MANUEL, KAREN LYNN	4.96
MANWARING, MCCAY H	2.97

MANWARING, MCCAY H	2.97
MANZANAREZ, MARY LISA	0.49
MANZANAREZ, MARY LISA	0.50
MANZANAREZ, MARY LISA	2.97
MANZANAREZ, MARY LISA	2.97
MAPLES, HUBERT P JR	0.50
MARABLE, MACKELA	1.49
MARABLE, MACKELA	1.49
MARBLE, JAMES	0.99
MARCELINO, NOEL	0.50
MARCH, KENDRA D	2.98
MARCIAL, ANDRE J	0.99
MARCUS ALEXIS LLC	81.29
MARCUS ALEXIS LLC	77.68
MARCUS ALEXIS LLC	79.48
MARDJANOV, DAVID D	4.96
MARDJANOV, DAVID D	4.96
MARGOLIS, LAWRENCE P	2.97
MARGOLIS, LAWRENCE P	2.97
MARIN, ANET	0.99
MARIN, GABRIEL	0.50
MARIN, ISAAC MORALES	3.47
MARINIER, PHILLIPPE P	3.47
MARINIER, PHILLIPPE P	3.47
MARINO, ROBERT SR	49.57
MARINO, ROBERT SR	47.36
MARINO, ROBERT SR	48.46
MARK, JOSEPH J C JR	19.82
MARK, JOSEPH J C JR	18.94
MARK, JOSEPH J C JR	19.37
MARK, PHILIP E	0.99
MARK, PHILIP E	0.50
MARK, PHILIP E	0.99
MARK, PHILIP E	0.50
MARKHAM, KEITH C	2.48
MARKHAM, MELANIE L	1.49
MARKS, DANIEL CAMP	0.99
MARKS, DANIEL CAMP	0.99
MARLEX INVESTMENT GROUP LLC	3.97
MARLEX INVESTMENT GROUP LLC	3.97
MARLOW, CAROLE P	0.50
MARLOW, ERNEST G	35.20
MARLOW, ERNEST G	32.69
MARLOW, ERNEST G	33.44
MARLWAY LTD PARTNERSHIP	9.91
MARLWAY LTD PARTNERSHIP	9.47
MARLWAY LTD PARTNERSHIP	9.69
MARMON, JASON K	1.98
MARQUEZ, CARLOS	0.50
MARQUIS, IVY L	4.96
MARREN, JOHN MICHAEL	4.46
MARREN, JOHN MICHAEL	4.46
MARRERO, JOEL H	2.97
MARROQUIN, EMILY	94.72
MARROQUIN, EMILY	90.51
MARROQUIN, EMILY	92.38

MARSH FOUNDATION INC	37.17
MARSH FOUNDATION INC	35.52
MARSH FOUNDATION INC	36.35
MARSH FOUNDATION THE	14.37
MARSH FOUNDATION THE	13.73
MARSH FOUNDATION THE	14.05
MARSH MORTGAGE CO	140.27
MARSH MORTGAGE CO	134.04
MARSH MORTGAGE CO	137.15
MARSH, CHRISTOPHER M	24.61
MARSH, CHRISTOPHER M	25.18
MARSH, ELENA J	32.20
MARSH, ELENA J	28.12
MARSH, ELENA J	28.10
MARSH, JAMAEL	1.98
MARSH, JUSTIN G	1.98
MARSHALL, ELISE M	2.97
MARSHALL, H WARNER	1.49
MARSHALL, LATRENDA SHANANE	1.49
MARSHALL, LATRENDA SHANANE	1.49
MARSHALL, RAY A	0.99
MARTIN, ALDA E	34.19
MARTIN, ALDA E	32.67
MARTIN, ALDA E	33.43
MARTIN, ALMETTO MAXINE	68.82
MARTIN, ALMETTO MAXINE	63.18
MARTIN, ALMETTO MAXINE	3.15
MARTIN, ANDRE	1.00
MARTIN, ANITRA R	2.06
MARTIN, CARLISHA M	2.98
MARTIN, CHARLES L	3.47
MARTIN, CORLIS	2.48
MARTIN, CORNELIA	2.85
MARTIN, CORNELIA	2.92
MARTIN, CORNELIA	6.45
MARTIN, CORNELIA	2.85
MARTIN, CORNELIA	2.92
MARTIN, CORNELIA	6.45
MARTIN, DAVID JR	3.47
MARTIN, DEBORAH MARIE	32.71
MARTIN, DEBORAH MARIE	31.26
MARTIN, DEBORAH MARIE	31.98
MARTIN, ESTERLYN	110.01
MARTIN, ESTERLYN	105.12
MARTIN, ESTERLYN	100.85
MARTIN, ESTERLYN	110.01
MARTIN, ESTERLYN	105.12
MARTIN, ESTERLYN	100.85
MARTIN, FABIAN D	0.50
MARTIN, FRANKLIN DALE	1.49
MARTIN, GLENDA ADAMS	30.73
MARTIN, GLENDA ADAMS	29.36
MARTIN, GLENDA ADAMS	30.05
MARTIN, GUY F	0.50
MARTIN, GUY F	0.50
MARTIN, JAMES E	10.89

MARTIN, JAMES E	11.14
MARTIN, JEREMY	0.49
MARTIN, JOHN TIMOTHY	0.50
MARTIN, JOHN TIMOTHY	0.50
MARTIN, JOHNNY DERRICK	6.44
MARTIN, JOHNNY DERRICK	6.15
MARTIN, JOHNNY DERRICK	6.30
MARTIN, LATASHA NICOLE	1.49
MARTIN, LEE D	3.97
MARTIN, MARSHALL JR	0.50
MARTIN, NANCY	4.96
MARTIN, NANCY	4.96
MARTIN, REESA CAROL	83.27
MARTIN, REESA CAROL	74.83
MARTIN, REESA CAROL	76.58
MARTIN, RICHARD A	1.50
MARTIN, ROBERT E	0.50
MARTIN, VEVERLY	0.99
MARTINEZ, ALBERT	0.99
MARTINEZ, ALONZO	0.99
MARTINEZ, CESAR E	1.49
MARTINEZ, EYMARD CHAVEA	2.48
MARTINEZ, GUILLERMO	19.32
MARTINEZ, GUILLERMO	18.46
MARTINEZ, GUILLERMO	18.90
MARTINEZ, JESUS JAVIER	2.48
MARTINEZ, JOSE S	2.48
MARTINEZ, JUAN	1.49
MARTINEZ, JUAN	1.49
MARTINEZ, MARY	1.49
MARTINEZ, RAFAEL A	4.46
MARTINEZ, ROBERTO	1.49
MARTINEZ, VILMA E.	0.49
MARTINI, PAUL WILLIAM	2.97
MARTYN, KEARY	2.47
MARX, THOMAS L	3.47
MARZOUKI, SALAHEDDINE	0.49
MASHBURN, J ROGER	0.50
MASHBURN, KATHRYN	19.41
MASHBURN-CAPPS, KATHRYN	23.77
MASHEWSKE, MONICA J	1.00
MASON, AMY A	4.46
MASON, CHANTEL T	1.49
MASON, CRYSTAL L	1.49
MASON, DEBRA J	1.00
MASON, JAMES N	0.50
MASON, JENNIFER Y	1.98
MASON, JENNIFER Y	1.98
MASON, JOHN W	110.01
MASON, JOHN W	105.12
MASON, JOHN W	107.57
MASON, REGINALD	2.97
MASSENGALE, LAVERNE B	2.47
MASSEY, BRIAN DOUGLAS	0.50
MASSEY, CECELIA V	0.50
MASSEY, CLEMENT BERNARD	0.50

MASSEY, ELAINE M	1.98
MASSEY, MARGAREY DIANE	2.48
MASSEY, MARIO L	3.47
MASSEY, MARIO L	3.32
MASSEY, MARIO L	3.39
MASSEY, MELISSA G	0.50
MASSEY, MICHAEL EUGENE JR	1.98
MASSEY, NANCY B	0.50
MASSEY, NANCY B	0.50
MASSEY, NELSON JR	17.35
MASSEY, NELSON JR	15.62
MASSEY, NELSON JR	15.99
MASSEY, RONALD E	13.88
MASSEY, SANDRA	0.99
MASSEY, SANDRA	0.99
MASSEY, SHARON	0.99
MASSEY, VERSIE V	1.49
MASSEY, VINCENT L	3.47
MASSEY, YOLANDA	1.49
MASSIAH, DELVERINE D	1.49
MASSIAH, RODNEY	3.47
MASSIAH, RODNEY	3.32
MASSIAH, RODNEY	3.39
MASSIE SERVICES, INC	0.50
MASSIE SERVICES, INC	0.50
MASTEN, BRYAN C	5.94
MASTEN, NANCY N	1.00
MASTERPEACE CHRISTIAN CENTER INC	3.61
MATA-JIMENEZ, ALEJANDRO	0.99
MATHEIN, CHERYL	3.47
MATHEWS, KEVIN P	1.98
MATHEWS, MICHAEL J	0.49
MATHEWSON, DAVID E JR	1.49
MATHEWSON, VIVIAN WALLACE	3.47
MATHEWSON, VIVIAN WALLACE	3.47
MATHIS, COREY F	31.23
MATHIS, COREY F	28.42
MATHIS, COREY F	29.08
MATHIS, MARK C	1.49
MATIJEVICH, ELI	2.97
MATOKE, KAUNDA M	0.99
MATOORAH, AGATHA	3.47
MATRONI, ANDREW	0.99
MATRULLI, FRED J	19.82
MATRULLI, FRED J	18.94
MATRULLI, FRED J	19.38
MATTHEWS, CONSTANCE A	1.00
MATTHEWS, FAMILY TRUST	1.98
MATTHEWS, GENTEAL P	10.41
MATTHEWS, KAROL W	2.97
MATTHEWS, KRISTIN L	0.99
MATTISON, FREDA L	8.43
MATTISON, FREDA L	8.43
MATUSHAK, GARY R	0.50
MATUSHAK, GARY R	0.50
MATZEK, BRENTON	9.42

MATZEK, BRENTON	9.42
MAUCH, PAUL H	1.98
MAUCH, THREADORE F	7.44
MAUCHER, ROBERT W	0.50
MAUNEY, BARBARA G	83.28
MAUNEY, BARBARA G	66.79
MAUNEY, BARBARA G	68.34
MAUNEY, RANDALL C	365.00
MAURER, JOSHUA W	1.97
MAURICE, MATTHEWS T	0.50
MAXA, JOHN E	1.00
MAXIMUS GRAYSEN LLC, .	9.94
MAXWELL, CLIFFORD DALE	2.97
MAXWELL, KAREN D	0.50
MAXWELL, PAUL LIVING TRUST	0.99
MAXWELL, PAUL LIVING TRUST	0.99
MAXWELL, THOMAS E	1.50
MAXWELL, VICTORIANNE	1.49
MAXWELL-RODDEY, BERTHA	3.47
MAY, JEFFREY M	1.98
MAY, JOHN W	114.50
MAY, JOHN W	109.41
MAY, JOHN W	111.95
MAY, LAURA M	1.98
MAY, LAURA M	1.98
MAY, MAXIE LEE	1.98
MAY, MAXIE LEE	1.98
MAY, TAMMY R	25.34
MAYA, LUCIO	1.00
MAYBECK, DAWN	144.38
MAYBERRY, SUE H	76.83
MAYBERRY, SUE H	50.20
MAYBERRY, SUE H	51.37
MAYELA, GENEVIEVE	0.99
MAYELA, PRISCILLA	0.49
MAYER, CRAIG A	3.97
MAYES, DONELLA	0.99
MAYES, SONYA D	1.97
MAYES, WILLIE	1.00
MAYES, WILLIE	1.00
MAYFIELD, CHERYL L	1.49
MAYFIELD, JOSEPH T	0.49
MAYFIELD, WENDALL	0.99
MAYHEW, DIANA M	0.99
MAYNOR, RONALD W II	4.96
MAYO, TRACEY TENNILLE	0.50
MAYOPOULOS, TIMOTHY J	539.16
MAYOPOULOS, TIMOTHY J	501.46
MAYOPOULOS, TIMOTHY J	513.09
MAYORGA, VIRGILIO J	3.97
MAYRHOFER, ANNE M	54.02
MAYRHOFER, ANNE M	49.26
MAYRHOFER, ANNE M	50.40
MAZED, RAHIMA	1.49
MAZYCK, HERMAN JR	84.76
MAZYCK, HERMAN JR	81.00

MAZYCK, HERMAN JR	82.87
MAZZA, ANTHONY D	2.48
MAZZELLA, WILLIAM J	1.98
MAZZELLA, WILLIAM J	1.98
MCADAMS, E JUDSON	33.20
MCADAMS, E JUDSON	33.20
MCAFFEE, JAMES H SR	1.03
MCAFFEE, JAMES H SR	1.03
MCAFFEE, MARVIN	0.50
MCAFFEE, WILLIE	0.99
MCALILEY, SARAH JEAN	0.51
MCALLISTER, JAMES D	1.50
MCALLISTER, RODRICK JASON	5.44
MCALLISTER, TOMEAKA	1.97
MCALPIN, AMYE J	1.97
MCARTHUR, AUDREY S	51.05
MCARTHUR, AUDREY S	48.78
MCARTHUR, AUDREY S	49.91
MCATEER, MELISA	5.44
MCAULEY, SHADON	0.50
MCBRAYER, LUCILLE	1.49
MCBRIDE, HATTIE ELIZABETH	71.97
MCBRIDE, HATTIE ELIZABETH	75.36
MCBRIDE, PAUL M	0.50
MCBRIDE, PAUL M	0.50
MCCAFFETY, ROBERT WALLER	1.98
MCCAFFETY, ROBERT WALLER	1.98
MCCAFFEY, JACK	2.97
MCCAFFEY, JACK	2.97
MCCAGH, PAUL F	48.07
MCCAGH, PAUL F	46.99
MCCAGH, PAUL F	45.93
MCCAGH, PAUL F	48.07
MCCAGH, PAUL F	46.99
MCCAGH, PAUL F	45.93
MCCAIN, ALFORD R	0.54
MCCAIN, CATHERINE MRS A	2.47
MCCAIN, CATHERINE MRS A	2.47
MCCAIN, EDDIE T	3.97
MCCAIN, EDDIE T	3.97
MCCAIN, IRA	0.50
MCCAIN, IRA	0.50
MCCAIN, JAMES J	0.50
MCCAIN, JAMES J	0.50
MCCAIN, QUDONNA S	1.97
MCCALL, LEROY	1.00
MCCALL, SONTAYA L	0.50
MCCALLUM, LINETTE K	5.94
MCCANT, WILLIAM	1.98
MCCANT, WILLIAM	1.98
MCCANTS, DESIREE	19.32
MCCANTS, DESIREE	18.46
MCCANTS, DESIREE	18.90
MCCARTHY, MICHAEL	3.47
MCCARTHY, THOMAS J	1.49
MCCASKILL, DAKEETA J	5.45

MCCASKILL, ZANITA D	0.50
MCCAULEY, IDA A	0.49
MCCAULEY, LARAVI M	0.48
MCCAULEY, LARAVI M	0.48
MCCAWLEY, LEO	2.47
MCCAZZIO, BRIAN J	1.49
MCCLAIN, CLIFTON F III	32.22
MCCLAIN, CLIFTON F III	30.78
MCCLAIN, CLIFTON F III	31.50
MCCLAIN, DEREK	0.50
MCCLAIN, JANET R	0.50
MCCLAIN, JOHNNY B	1.49
MCCLAIN, JOYCE LINDA ANN	0.50
MCCLEAVE, JANIE R	1.49
MCCLEAVE, JANIE R	1.49
MCCLELLAN, MICHAEL S	0.49
MCCLELLAN, WAYNE	0.50
MCCLLOUD, SEAN	1.49
MCCLOUGH, CAROL	0.49
MCCLURE, ALFRED, JR	1.01
MCCLURE, CHRIS	1.49
MCCLURE, MARTIN LEWIS	0.50
MCCLURE-FIELDS, SHAWON	107.49
MCCLURE-FIELDS, SHAWON	109.99
MCCOLLUM INVESTMENT GROUP LLC	3.96
MCCOLLUM INVESTMENT GROUP LLC	3.96
MCCOMB, JASON WILLIAM	2.48
MCCONICO, TERRY RAY	1.98
MCCORBIN, LULA D	0.49
MCCORBIN, TANGELA J	0.99
MCCORD PROPERTIES LLC	1.98
MCCORD, BEVERLY	0.43
MCCORD, BEVERLY	0.43
MCCORD, WILLIAM CURTIS	0.99
MCCORKLE, BENJAMIN H	5.95
MCCORKLE, BENJAMIN HOWARD	0.49
MCCORKLE, BOBBIE M	0.49
MCCORKLE, CEDRIC	2.47
MCCORKLE, JOHN H	1.49
MCCORKLE, LARRY D	1.00
MCCORMACK, JAMES	0.50
MCCORMICK, DAVID	36.68
MCCORMICK, DAVID	27.48
MCCORMICK, DAVID	28.11
MCCORMICK, JAMES G	7.44
MCCORMICK, JAMES G	7.44
MCCORMICK, LORNA	0.50
MCCORMICK, LORNA	0.50
MCCORMICK, MELINDA GAIL	1.50
MCCORMICK, MELINDA GAIL	1.50
MCCORMICK, RICKY D	2.98
MCCOY, GENE P	128.84
MCCOY, GENE P	120.74
MCCOY, GENE P	123.55
MCCOY, JOHN C	52.31
MCCOY, KYDIA L	2.48

MCCRAVY, VERNA	1.49
MCCRAVY, VERNA	0.99
MCCRAW, HEATHER N	8.92
MCCRAW, HEATHER N	8.92
MCCRAW, KENNETH L	1.98
MCCRAW, KENNETH L	1.98
MCCRAY, GRACE	1.00
MCCRAY, KARINTHAL	4.46
MCCRAY, OTIS JR	0.99
MCCRAY, PHILLISTINE H	2.97
MCCRAY, SHERRIE L	1.98
MCCRAY, STANLEY O	1.49
MCCREA, WILFRED	1.49
MCCREARY, JACK E W	0.50
MCCREARY, JACK E W	0.50
MCCREE, BURWELL E	1.54
MCCROREY, CURTIS	2.04
MCCROREY, JAMES E	1.98
MCCROREY, MELVIN	3.48
MCCROREY, MELVIN	3.48
MCCULLAGH, CONOR P	10.91
MCCULLAGH, CONOR P	10.43
MCCULLAGH, CONOR P	10.66
MCCULLOUGH, ANDREW M	7.44
MCCULLOUGH, ANDREW M	7.44
MCCULLOUGH, DAVID	2.47
MCCULLOUGH, IRIS C	1.49
MCCULLOUGH, JOHN D	2.47
MCCULLOUGH, QUEEN H	0.49
MCCULLOUGH, RONALD DALE	0.49
MCCULLOUGH, YOLANDER L	1.49
MCCUTCHEON, BETHANY F	1.00
MCDANIEL, BARBARA B	1.98
MCDANIEL, STEVEN RAY	3.97
MCDERMOTT, SHAUN T	25.89
MCDERMOTT, SHAUN T	24.35
MCDERMOTT, SHAUN T	25.05
MCDONALD, DENNIS D	6.45
MCDONALD, JAMES ELMER &W	0.50
MCDONALD, TIFFANY K	2.98
MCDONALD, TRACY	0.99
MCDORMAN, ROBERT S	1,319.64
MCDORMAN, ROBERT S	1,260.97
MCDORMAN, ROBERT S	912.30
MCDUGAL, MOSES	1.00
MCDUGALD, WILLIAM LARRY SR	4.67
MCDOWELL, CHARLES R	0.99
MCDOWELL, LINDA A	67.95
MCDOWELL, LINDA A	59.51
MCDOWELL, LINDA A	60.75
MCDOWELL, MELVEDA R	0.50
MCDUFFIE, DAWN A	1.98
MCDUFFIE, DIALLO	5.46
MCDUFFIE, REKITAL L	2.48
MCDUFFIE, REKITAL L	2.48
MCELHANEY, EDWARD JOE	9.41

MCELROY, MARY JULIA	1.98
MCELVEEN, MARIA S	0.50
MCELVEEN, MARIA S	0.50
MCELVEEN, WILLIE	1.49
MCELWAIN, EMILY E	2.97
MCELWAIN, EMILY E	2.97
MCFADDEN, CHERYL	3.47
MCFADDEN, SHELIA JEAN PERRY	2.54
MCFADDEN, SHELIA JEAN PERRY	2.54
MCFADDEN, TERRENCE P	118.39
MCFADDEN, TERRENCE P	110.67
MCFADDEN, TERRENCE P	112.95
MCFADYEN, MEGAN	153.12
MCFADYEN, MEGAN	140.64
MCFADYEN, MEGAN	143.89
MCFALLING, LUKIA	2.97
MCFARLAND, JOEY A	1.53
MCFEELEY, PATRICK J	2,586.75
MCFEELEY, PATRICK J	2,312.66
MCFEELEY, PATRICK J	2,366.27
MCGAHAN, ROBERT J	7.43
MCGAHAN, ROBERT J	7.43
MCGAHEE, KANITA M	4.96
MCGARITY, GENE WOODALL JR	431.58
MCGARITY, GENE WOODALL JR	458.11
MCGARRY, COURTNEY C	2.48
MCGEE, BOBBY LEE	1.00
MCGEE, FANNYE P	2.97
MCGEE, JENNIFER	4.96
MCGEE, REBECCA J LIVING TRUST	61.46
MCGEE, REBECCA J LIVING TRUST	58.26
MCGEE, REBECCA J LIVING TRUST	59.61
MCGEE, REGINA CHARLENE	3.96
MCGHEE, TERRY LEE JR	0.99
MCGIBONY, LOUIS	1.00
MCGILL, BETTY H	1.00
MCGILL, ENNA	2.47
MCGILL, ENNA	2.47
MCGILL, JAMES G	1.00
MCGILL, MONIQUE	1.98
MCGILL, RHONDA M	1.49
MCGILL, SELENA Y	0.99
MCGILL, WAYNE K	2.04
MCGINNIS, GLENN ALBERT	16.35
MCGINNIS, GLENN ALBERT	13.73
MCGINNIS, GLENN ALBERT	14.05
MCGINNIS, GREGORY TODD	2.04
MCGINNIS, GREGORY TODD	2.04
MCGINNIS, KEM S	0.50
MCGINNIS, LINDA L	1.49
MCGINNIS, LINDA L	1.49
MCGIVNEY, MOIRA E	1.98
MCGLOTHLIN, PHILIP	0.50
MCGONNELL, JEFFREY J	0.50
MCGONNELL, JEFFREY J	0.50
MCGOVNEY, SCOTT M	3.97

MCGOVNEY, SCOTT M	3.97
MCGOWAN, PATRONELLA	6.44
MCGRADY, RONNIE J	3.96
MCGRADY, RONNIE J	3.96
MCGRANAHAN, VIRGINIA H	1.00
MCGRANAHAN, VIRGINIA H	1.00
MCGRAW, ELIZABETH A	1.50
MCGREGOR, ROB ROY III	2.97
MCGRIFF, PORIA	0.50
MCGUINNESS, JOHN	132.84
MCGUINNESS, JOHN	117.94
MCGUINNESS, JOHN	120.67
MCGUIRE, JOSEPH N	3.96
MCHAM, JEROME L	1.49
MCHUGH, PHILIP	522.43
MCILVAIN, JOHN	8.91
MCILWAIN, FERRY III	5.65
MCILWAIN, FERRY III	5.65
MCILWAIN, VASHAWN GLENTATE	0.50
MCILWAINE, SUSIE BELL	1.49
MCILWAINE, SUSIE BELL	1.49
MCINNIS, PAMELA L	0.99
MCINNIS, PATRICIA F	2.97
MCINTOSH, CORA E	4.46
MCINTYRE, JAMES ANDREW	0.49
MCINTYRE, LAURIE L	4.46
MCINTYRE, RITA G	20.32
MCINTYRE, RITA G	18.00
MCINTYRE, RITA G	18.41
MCISAAC, JON	2.48
MCIVER, JACQUELINE CASSANDRA	1.49
MCIVER, LERON M.	4.46
MCKAY, MICHELLE	4.47
MCKAY, MICHELLE	4.47
MCKAY, SCHUYLER	2.05
MCKELLAR, JOYCE S	0.50
MCKELVEY, WANDA G	42.62
MCKELVEY, WANDA G	43.61
MCKENNA, DONALD J	17.85
MCKENNA, DONALD J	17.85
MCKENNA, JOHN H SR	2.05
MCKENZIE, ANNE W 1/3 B/W & 1/3 B/D	23.99
MCKERNAN, THOMAS D	2,746.81
MCKERNAN, THOMAS D	2,548.00
MCKERNAN, THOMAS D	2,607.06
MCKINNELLY, DANA L	110.01
MCKINNELLY, DANA L	105.12
MCKINNELLY, DANA L	107.56
MCKINNEY, CHRISTOPHER	0.49
MCKINNEY, DAVID J	1.98
MCKINNEY, LATISHA	0.49
MCKINNEY, PATRICIA	5.46
MCKINNEY, REGINALD A	0.50
MCKINNEY, SARAH J	1.49
MCKINNEY, TIMOTHY	2.98
MCKNIGHT, ARLENE	5.94

MCKNIGHT, BRYANT B	0.99
MCKOY, ALVIN L	1.03
MCKOY, ALVIN L	1.03
MCLAIN, DENNIS III	37.67
MCLAIN, DENNIS III	35.99
MCLAIN, DENNIS III	36.83
MCLAREN, WAYNE MARK	1.49
MCLAREN, WAYNE MARK	1.49
MCLAURIN, ANDRE D	0.50
MCLAURIN, CHARLES STEVENS	199.44
MCLAURIN, DARREN	0.50
MCLEAN, ALICE S	1.49
MCLEAN, GREGORY CURTIS	1.00
MCLEAN, JEAN S	1.98
MCLEAN, ROBIN L	2.47
MCLEAN, TIJUANA MONIQUE FOX	4.46
MCLEMORE, ALMERTH W	2.48
MCLENDON, NAKIA T	1.49
MCLENDON, STEVE R/T	3.47
MCLEOD, JAMES MARTIN	1.49
MCLEOD, WILLIE LEE	5.12
MCLEOD, WILLIE LEE	2.84
MCLEOD, WILLIE LEE	2.91
MCMANUS, DONNA J	2.06
MCMANUS, IRVIN P	11.40
MCMANUS, IRVIN P	11.40
MCMILLAN, CHRISTOPHER M	0.99
MCMILLAN, JASON K	1.98
MCMILLAN, JASON K	1.98
MCMILLAN, JEROME	2.15
MCMILLAN, LESLIE M	2.47
MCMILLAN, MONICA C	0.99
MCMILLAN, WILLIAM F	1.00
MCMILLAN, WILLIAM F	1.00
MCMILLER, JOHN R	1.49
MCMILLIAN, PATRICIA K	0.49
MCMILLIAN, SHAWN ANDREW	104.10
MCMILLIN, ROBERT	2.97
MCMILLION, NICOLE B	2.97
MCMILLION, PAULA H	2.97
MCMILLON, KIM K	210.16
MCMILLON, KIM K	200.82
MCMILLON, KIM K	121.64
MCMULLEN, CAROLYN	0.51
MCMULLEN, CAROLYN	0.51
MCMULLEN, KAYE W	0.50
MCMULLEN, KAYE W	0.50
MCMULLEN, LOUISE B	1.00
MCMULLEN, LOUISE B	1.00
MCMURRAY, DEXTER	5.32
MCMURRAY, LISA D	1.97
MCNAB, JAMES WARREN	1.98
MCNAIR, BOBBY R	0.50
MCNAIR, KENNETH	0.50
MCNAIR, PATRICIA M	105.85
MCNAIR, PATRICIA M	102.08

MCNAIR, PATRICIA M	101.15
MCNAMARA, THOMAS M	0.49
MCNAMARA, THOMAS M	0.49
MCNAMEE, JAMES P	1.00
MCNEELY, MILDRED T	1.49
MCNEIL, JAMES P	116.68
MCNEIL, JAMES P	111.92
MCNEIL, LISA	2.97
MCNEIL, PETER	0.50
MCNEIL, ROBIN M	1.49
MCNEISH, DAVID W	85.23
MCNEISH, DAVID W	78.60
MCORKLE, ANTONIO M	0.99
MCPHAIL, DAVID W	9.94
MCPHAUL, GRAHAM C	2.48
MCPHAUL, GRAHAM C	2.48
MCPHAUL, LESLIE	18.84
MCPHAUL, LESLIE	18.00
MCPHAUL, LESLIE	18.41
MCPHERSON, ANTONINETTE	2.97
MCPHERSON, TAMIKA L	1.50
MCQUEARY, RASHEKA	112.49
MCQUEARY, RASHEKA	107.49
MCQUEARY, RASHEKA	109.98
MCQUEARY, RASHEKA R	1.00
MCRAE, DARRYL L	1.56
MCRAE, THOMPSON G	0.50
MCRAE, THOMPSON G	0.50
MCRAY, IDA QUEEN	1.00
MCRAY, IDA QUEEN	1.00
MCRORIE, JIMMY D	0.50
MCRORIE, WILLIAM DOWD JR	52.54
MCRORIE, WILLIAM DOWD JR	47.36
MCRORIE, WILLIAM DOWD JR	48.46
MCSWAIN, KELLY J	1.98
MCSWAIN, VALLIE FOX	21.32
MCSWAIN, VALLIE FOX	20.37
MCSWAIN, VALLIE FOX	20.83
MCSWEEN, SHARI S	0.99
MCVAY, DARRYL	3.46
MEACHEM, NAKESHA	1.97
MEADE, MINTY M	4.46
MEADE, TOI CHASON	0.48
MEADE, TOI CHASON	0.49
MEADOR, KIMBERLY S	4.96
MEADOWS, DEAGO V	1.98
MEADOWS, JACKIE L	1.98
MEANS, ANNETTE Y	0.50
MEANS, NATHANIEL	0.51
MEANS, PERNICE S	1.00
MEDA-ARANA, JOSE	3.47
MEDDA, SUKUMAR	250.60
MEDDA, SUKUMAR	239.46
MEDDA, SUKUMAR	244.40
MEDICA, JOHN P	1.00
MEDICA, JOHN P	1.00

MEDINA, GABRIEL	0.50
MEDINA, KEVIN R	0.50
MEDINA, MARIA	0.99
MEDLIN, NECOLE G	0.99
MEDLIN, NECOLE G	0.99
MEDLOCK, CLINT	1.54
MEDOR, MARIE CARMEL	0.49
MEEKS, AVIS J	5.44
MEEKS, AVIS J	5.44
MEEKS, BARBARA C	1.52
MEETZE, HENRY R JR	58.98
MEETZE, HENRY R JR	35.52
MEETZE, HENRY R JR	36.33
MEGGISON, MARK D	1.58
MEHIC, MEHDIN	0.99
MEHIC, MEHDIN	0.99
MEHRIZI, AMIN MAHMOUDI	163.04
MEHRIZI, AMIN MAHMOUDI	163.04
MEHTA, ANITA	2.48
MEHTA, NITIN	0.99
MEHTA, RAMESH C	3.46
MEIER, GEORGE ERNEST	0.99
MEIER, GEORGE ERNEST	0.99
MEIER, JOYCE	4.57
MEIR, JUDITH A	1.00
MEJIA, ELIO	0.99
MEJIA, MIGUEL PORTILLO	0.49
MEJIA-SANCHEZ, JOSE	57.98
MEJIA-SANCHEZ, JOSE	53.51
MEJIA-SANCHEZ, JOSE	54.74
MELARA, ANA	0.50
MELLENDEZ, CARLOS A.	1.49
MELSOM, GARY F	1.49
MELTON, ALFRED	18.84
MELTON, ALFRED	17.52
MELTON, ALFRED	17.92
MELTON, ALFRED JR	1.49
MELTON, CARL	7.44
MELTON, CARL	4.27
MELTON, CARL	4.36
MELTON, JANICE D	45.60
MELTON, JANICE D	25.10
MELTON, JANICE D	25.68
MELTON, JOHN R	3.59
MELTON, KIMBERLY	0.99
MELTON, MAE P	1.49
MELTON, MAE P	1.49
MELTON, QUJUANIA D	0.99
MELTON, QUJUANIA D	0.99
MELTON, TIM	113.68
MELTON, TIM	107.15
MELTON, TIM	107.56
MELTON, TIM W	107.98
MELTON, TIMOTHY	110.51
MELTON, TIMOTHY	105.59
MELTON, TIMOTHY	108.04

MELTON, VIRGINIA ROSEMAN	2.97
MELVIN, ANNETTE	2.47
MELVIN, RALPH P	13.23
MELVIN, RALPH P	13.23
MENCER, MARTIN J	2.44
MENCER, MARTIN J	2.44
MENDEZ, ANA M	1.49
MENGHI, FERNDINANDO	4.46
MENGHI, FERNDINANDO	4.46
MENHINICK, EDWARD F	3.47
MENSCHING, JOHN L	0.50
MENTOR, GUY	1.53
MERCADEL, YVONNE B	0.99
MERCADER, MIGUEL ANGEL	0.50
MERCER, CHRISTY B	5.46
MERCER, GREGORY B	7.93
MERCER, GREGORY B	7.93
MERCK, DONNA L	2.98
MERINO, WILMO F	63.92
MERINO, WILMO F	60.60
MERINO, WILMO F	62.02
MERINO, WILMO F	0.50
MERISIER, EMMA L	0.49
MERRELL, KURT E	2.98
MERRITT, DAVID ARCHIE JR	44.61
MERRITT, DAVID ARCHIE JR	41.21
MERRITT, DAVID ARCHIE JR	42.17
MERRITT, STEPHEN H	913.40
MERRITT, STEPHEN H	860.51
MERRITT, STEPHEN H	878.26
MERSINGER, KRISTY	3.47
MERSINGER, KRISTY	3.47
MESROPIAN, ANTOUAN	0.50
MESROPIAN, ANTOUAN	0.50
MESSENHEIMER, ERICA L	63.43
MESSENHEIMER, ERICA L	60.61
MESSENHEIMER, ERICA L	62.01
MESSER, EDWARD B	2.98
MESSICK, SCOTTIE A	0.50
MESSIER, MARK	3.46
MESZAROS, LASZLO	4.96
METCALF, ADELE C	119.92
METCALF, ADELE C	112.69
METCALF, ADELE C	115.31
METOYER, LAURA F	1.02
METROPOLITAN INVESTMENT GROUP LLC	1.49
METROPOLITAN INVESTMENT GROUP LLC	1.49
METTS JR, WILLIAM F	97.12
METTS JR, WILLIAM F	88.07
METTS, KENDELL L	2.97
METTS, PAULA C	42.61
METTS, PAULA C	40.72
METTS, PAULA C	41.67
METZGER, MARK G	0.50
METZGER, MARK G	0.50
MEYER, GEORGIA A	40.15

MEYER, GEORGIA A	36.47
MEYER, GEORGIA A	37.32
MEZA, JORGE L	2.48
MEZA, JORGE LUIS	2.97
MGC PROPERTY HOLDINGS LLC	0.49
MGC PROPERTY HOLDINGS LLC	1.00
MHY INVESTMENT LLC	4.07
MHY INVESTMENT LLC	4.07
MIAL, TAISHA T	0.50
MIAO, SEPRINE	2.48
MICAEL, HABTE	0.99
MICHAEL, CHARLES E	0.99
MICHAELSON, MARTIN J	7.43
MICHAELSON, MARTIN J	7.43
MICHAUX, LINDA D	3.47
MICKERSON, FRANCES JOYCE	1.98
MICZEK, JASON	1.98
MIDDLEBROOKS, RANDY L	2.48
MIDDLETON, YOLANDA D.	101.58
MIDDLETON, YOLANDA D.	97.07
MIDDLETON, YOLANDA D.	99.33
MIDFIRST BANK	43.10
MIGUEL, OSCAR J SAN JR	2.47
MIHTSENTU, HENOK	0.55
MIHTSENTU, HENOK	0.55
MIHTSENTU, MIHRETEAB	7.11
MIHTSENTU, MIHRETEAB	7.27
MILES, CYNTHIA MARIE	0.50
MILEWCZIK, BENJAMIN A	0.50
MILINE, RYAN L.	4.46
MILINE, RYAN L.	4.46
MILLAN, IVETTE	1.49
MILLAND, NORMAN M	3.47
MILLER, AMANDA G	0.50
MILLER, ANDREW	186.70
MILLER, ANNETTE M	1.50
MILLER, BRANDON	1.97
MILLER, BRENT A	97.62
MILLER, BRENT A	93.28
MILLER, BRENT A	95.44
MILLER, CALVIN	0.50
MILLER, CALVIN	0.50
MILLER, CHARLES R	2.47
MILLER, COLBY LEE	0.50
MILLER, CURTIS J	67.13
MILLER, CURTIS J	67.13
MILLER, DANIEL L	4.05
MILLER, DAVID A	0.49
MILLER, DAVID A	0.49
MILLER, DERRICK B	1.49
MILLER, DONALD L	46.08
MILLER, DONALD L	42.62
MILLER, DONALD L	43.60
MILLER, DONALD RICHARD	19.33
MILLER, DONALD RICHARD	17.05
MILLER, DONALD RICHARD	17.44

MILLER, DORIS G	2.02
MILLER, EDDIE C	1.49
MILLER, HARVEY	1.00
MILLER, HARVEY	1.00
MILLER, HENRY LLOYD	41.14
MILLER, HENRY LLOYD	34.57
MILLER, HENRY LLOYD	35.38
MILLER, JAMES EARL	26.76
MILLER, JAMES EARL	25.11
MILLER, JAMES EARL	25.68
MILLER, JAMES EDWARD	6.93
MILLER, JANICE E	32.21
MILLER, JANICE E	29.36
MILLER, JANICE E	30.05
MILLER, JEANNIE J	2.97
MILLER, JEROME SCOTT	2.47
MILLER, JOHN R JR	0.50
MILLER, JOHN R JR	0.50
MILLER, LEAH WARD	186.82
MILLER, LEAH WARD	177.57
MILLER, LEAH WARD	181.68
MILLER, LEROY	1.49
MILLER, LEROY	27.13
MILLER, LISA ROCHELLE	3.47
MILLER, LORI A	1.49
MILLER, MASHEA	0.99
MILLER, MICHAEL	2.97
MILLER, PERCY L JR	1.98
MILLER, RALPH H	7.43
MILLER, RALPH H	7.43
MILLER, RANDY	1.00
MILLER, RICKY J	2.47
MILLER, RICKY J	2.47
MILLER, RONALD L	1.00
MILLER, RONALD L	1.00
MILLER, SARA-MARIE	0.50
MILLER, SHAWNETTA	0.99
MILLER, STEPHEN P	7.93
MILLER, STEPHEN P	7.93
MILLER, STEVEN R	1.98
MILLER, SUSAN P	1,052.63
MILLER, SUSAN P	1,077.03
MILLER, TAMICA	0.50
MILLER, TEISHA L	0.50
MILLER, TERRENCE J	5.44
MILLER, TERRI M	3.47
MILLER, THERESA M	2.97
MILLER, THOMAS DAVISON	0.50
MILLER, TONY	3.97
MILLER, TONY	3.97
MILLER, TROY W	29.73
MILLER, TROY W	27.95
MILLER, TROY W	28.58
MILLER, WESLEY J	104.06
MILLER, WESLEY J	94.70
MILLER, WESLEY J	96.90

MILLETT, JAMES M	98.15
MILLETT, JAMES M	93.78
MILLETT, JAMES M	95.95
MILLHOUSE, BRIAN KEITH	6.94
MILLHOUSE, BRIAN KEITH	6.94
MILLIARD, LAMM W	0.49
MILLICAN, MARSHALL ROBERT	1.98
MILLICAN, MARSHALL ROBERT	1.98
MILLS, CHARLENE P	0.50
MILLS, ROGER INDIVIDUAL TRUST	1.49
MILLS, ROGER JR	11.88
MILLSAPS, MARGARET H	54.02
MILLSAPS, MARGARET H	49.72
MILLSAPS, MARGARET H	50.87
MILLWORD, JENNIFER	6.94
MILROY, BRIAN J	0.99
MILTON, ROBERT D	1.98
MINASIAN, SUSAN R	3.47
MINOR, CASSANDRE ROCHELLE	52.56
MINOR, CASSANDRE ROCHELLE	53.77
MINOR, CASSANDRE ROCHELLE	55.01
MINOR, CASSANDRE ROCHELLE	52.56
MINOR, CASSANDRE ROCHELLE	53.77
MINOR, CASSANDRE ROCHELLE	55.01
MINTER, TIMOTHY	1.00
MINTER, TIMOTHY	1.00
MINTICH, MARK A	0.50
MINTICH, MARK A	0.50
MINTZ, ALTON C	1.00
MINTZ, FRANKLIN WAYNE	1.98
MINTZ, FRANKLIN WAYNE	1.98
MINTZ, KEATON	2.48
MINTZ, PATRICIA P	1.49
MIRANDA, JOSE J	0.99
MISCONIS, NOEL I	2.48
MISRA, SUBHAKARM	0.50
MITCHELL, ALANA D	2.47
MITCHELL, ANDREW M	1.98
MITCHELL, CECIL M	0.50
MITCHELL, CHARLENE DIANE	59.96
MITCHELL, CHARLENE DIANE	54.93
MITCHELL, CHARLENE DIANE	56.20
MITCHELL, EDWARD F	0.50
MITCHELL, ERIKA D	0.99
MITCHELL, JAMES R	1.98
MITCHELL, JAMES ROBERT SR	0.99
MITCHELL, JEFFERY	0.50
MITCHELL, KATRINA M	5.45
MITCHELL, MARY LOU W	0.99
MITCHELL, MICHAEL R II	3.47
MITCHELL, PATRICIA TURNER	1.50
MITCHELL, PERRY N	1.98
MITCHELL, RICKY R	0.50
MITCHELL, ROBERT E	2.97
MITCHELL, SHERRY L	161.54
MITCHELL, SHERRY L	161.54

MITCHELL, YANCY W	3.47
MITCHELL, YANCY W	3.47
MITCHELSON, BILLY J	3.47
MITCHELSON, BILLY J	63.42
MITCHELSON, BILLY J	60.60
MITCHELSON, BILLY J	62.01
MITCHEM, GORDON DALE	5.45
MITCHUM, EVELYN A	1.00
MITCHUM, GREGORY L	11.40
MITCHUM, GREGORY L	11.40
MIZE, CHRISTOPHER	3.46
MJJA CO LLC	0.49
MK AFFORDABLE PROPERTIES LLC .	0.50
MK AFFORDABLE PROPERTIES LLC .	0.50
MOBLEY, CYNTHIA D	1.49
MOBLEY, MICHAEL E	1.50
MOBLEY, SHERELL Y	0.50
MOBLEY, VERNON E	1.98
MODI, VIBHAKAR	0.50
MOFFATT, TANYA M	0.50
MOFFETT, JODY Q	0.99
MOFLEHI, SALEH AHMED	0.99
MOG, MICHAEL A	149.07
MOG, MICHAEL A	152.51
MOHAMMADESMAIL, LILI	1.98
MOHR, JOSHUA M.	0.49
MOHR, JOSHUA M.	0.49
MOISE, DERRICK L	2.97
MOK, MICHAEL S	0.49
MOKLEBUST, BERTRAM S.	4.96
MOKUSAI, JOSEPHINE K	0.50
MOLINA, IRIS Z.	21.31
MOLINA, IRIS Z.	20.36
MOLINA, IRIS Z.	21.31
MOLINA, IRIS Z.	20.36
MOLINA, MANUEL	3.47
MOLINA, ROBERTO ANGEL	3.47
MOLINA, SALATIEL	2.47
MOLINA, ZAEMELY M MELENDEZ	3.47
MOLINA, ZAEMELY M MELENDEZ	3.47
MOLIS, MICHELLE A	1.98
MOLL, JASON	47.32
MOLL, JASON	48.42
MONAHAN, STEPHEN T JR	1,729.40
MONDEROY, FAITH T	1.49
MONDRAGON, LUIS A	1.98
MONIAK, CHARLES	0.50
MONK, CHARLES E	2.98
MONK, CHARLES E	2.98
MONROY, CESAR	3.96
MONTAGUE, GEORGE E N II	26.76
MONTAGUE, GEORGE E N II	26.76
MONTALBO, RANDY PASIA	1.49
MONTEITH, KWAN D	0.50
MONTGOMERY, CHARLES	2.98
MONTGOMERY, JACQUELINE JONES	0.99

MONTGOMERY, JACQUELINE JONES	0.99
MONTGOMERY, JAMES	10.41
MONTGOMERY, JAMES W	2.97
MONTGOMERY, JAMES W	2.97
MONTGOMERY, MATTHEW P	1.00
MONTGOMERY, TRAVIS	1.50
MONTGOMERY, WILLIAM JOSEPH	42.63
MONTGOMERY, WILLIAM JOSEPH	40.73
MONTGOMERY, WILLIAM JOSEPH	40.70
MONTS, JEFFREY D	3.47
MOODY, DAVID	1.98
MOODY, JOE H	13.38
MOODY, JOE H	12.79
MOODY, JOE H	13.09
MOODY, MAURICE	0.50
MOODY, MAURICE	0.99
MOODY, MAURICE C	0.99
MOODY, NANCY J	3.96
MOODY, NANCY J	3.96
MOONEY, DARA B	2.48
MOONEY, JIM	1.51
MOONEY, NAKILYA	81.15
MOONEY, NAKILYA	76.60
MOONEY, NAKILYA	78.87
MOORE, ANTHONY D	1.00
MOORE, ARNETTA	5.45
MOORE, AUSTIN JR	1.97
MOORE, BETTY H	46.87
MOORE, CARLA J	3.54
MOORE, CHANTEL D	66.89
MOORE, CHANTEL D	62.50
MOORE, CHANTEL D	63.95
MOORE, CHARLES KELLY	5.95
MOORE, CHRISTOPHER	1.97
MOORE, CHRISTOPHER	1.97
MOORE, CRYSTAL DAWN	1.98
MOORE, DARNLEY	0.50
MOORE, DELEEN	1.98
MOORE, DELORES R	28.73
MOORE, DELORES R	26.51
MOORE, DERRICK D	1.98
MOORE, DIANE E	6.37
MOORE, DOUGLAS WILLIAM	1.49
MOORE, DOUGLAS WILLIAM	1.49
MOORE, FREDDA C	3.97
MOORE, FREDDA C	3.79
MOORE, FREDDA C	3.88
MOORE, GERALD O	0.50
MOORE, GLORIA ELAINE MORRIS	3.47
MOORE, GWENDOLYN	3.96
MOORE, JACQUOIA	3.47
MOORE, JOHN W	1.49
MOORE, LEE ROY & WIFE	0.50
MOORE, LENORA R SIMS	0.50
MOORE, LENORA R SIMS	0.50
MOORE, LINDA C	1.98

MOORE, MARVIN	7.44
MOORE, MARVIN	5.69
MOORE, MARVIN	5.82
MOORE, MARY A	0.49
MOORE, MARY A	0.49
MOORE, PAULISA C	79.29
MOORE, PAULISA C	75.30
MOORE, PAULISA C	77.04
MOORE, RHONDA S	0.50
MOORE, ROBERT E	0.50
MOORE, ROBERT W	0.99
MOORE, RODNEY A	1.49
MOORE, RODNEY S	1.00
MOORE, SANDRA L	1.00
MOORE, SHAEVONNE D	1.97
MOORE, SONYA P	18.34
MOORE, SONYA P	13.27
MOORE, SONYA P	13.57
MOORE, TAMIKA L	1.49
MOORE, THEOPHILUS T	1.98
MOORE, THOMAS L	309.92
MOORE, THOMAS L	268.55
MOORE, THOMAS L	280.02
MOORE, THOMAS P III	44.60
MOORE, TOM	0.50
MOORE, TRACY L	2.48
MOORE, TREVINO L	1.50
MOORE, VINCENT A	0.50
MOORE, VINCENT A	0.50
MOORE, WANDA TUCKER	5.44
MOORE, WILLIAM J U/T/D	4.18
MOOREHEAD, RANDOLPH R	1.49
MOORING, CRUMEL C JR	0.50
MOORING, CRUMEL C JR	0.50
MOOSE, BENNY JAMES	1.00
MORAGNE, CALVIN C	0.99
MORAGNE, CALVIN C	0.99
MORAGNE, PATRICK F	2.97
MORALES, ENRIQUE	4.96
MORALES, JUAN O	3.96
MORALES, LEONCIO	40.63
MORALES, LEONCIO	28.88
MORALES, LEONCIO	29.56
MORALES, RICHARDO	0.50
MORALES, RUBEN	4.46
MORAN, HEATHER D	0.50
MOREJON, ROY E JR	25.27
MOREJON, ROY E JR	24.15
MOREJON, ROY E JR	24.72
MORELAND, GEORGE	1.49
MORELAND, GEORGE	0.51
MORELAND, GEORGE	0.51
MORELAND, GEORGE JR	1.49
MORELAND, GEORGE JR	0.99
MORELAND, RASHONDA	0.49
MORELLO, CINDY R	0.51

MORETTI, ALEXANDER	1.98
MORETTI, GEORGE CARMEN	1.98
MORETZ, TED D	0.49
MORETZ, TED D	0.49
MORGAN, CLINTON	145.67
MORGAN, CLINTON	132.80
MORGAN, CLINTON	135.54
MORGAN, DENNIS JR	1.00
MORGAN, FREDDIE R	0.50
MORGAN, JEFFREY W	4.46
MORGAN, JEFFREY W	4.46
MORGAN, JOHN R	14.87
MORGAN, JOHN R	14.87
MORGAN, JOSEPH H JR	49.06
MORGAN, KEVIN E	607.52
MORGAN, KEVIN E	621.61
MORGAN, MARGARET P	4.96
MORGAN, MARGIE R	0.99
MORGAN, RUFUS E	294.43
MORGAN, RUFUS E	288.25
MORGAN, RUFUS E	286.64
MORGAN, WALTER R	0.99
MORGART, JEFFREY	101.91
MORI, MANSUKHLAL M	1.49
MORICI, FRANK	5.95
MORICI, GLENN	2.48
MORIEN, MICHAEL A	2.47
MORINGS, FELECIA YVETTE	1.58
MORISSET, DANIEL	1.98
MOROSINI, ANNE M	1.49
MOROZ, BRIAN P	77.18
MORREALE PROPERTIES LLC	1.98
MORREALE PROPERTIES LLC	1.98
MORRILL, DAN L	179.38
MORRILL, DAN L	171.41
MORRIS, BENJAMIN B	56.62
MORRIS, BENJAMIN B	54.11
MORRIS, BENJAMIN B	55.22
MORRIS, CHRISTOPHER P.D.	1.21
MORRIS, CHRISTOPHER P.D.	1.21
MORRIS, COLSTON W G	0.49
MORRIS, DONALD E	0.50
MORRIS, DONALD E	0.50
MORRIS, ERIC D	4.46
MORRIS, ERIC D	3.78
MORRIS, ERIC D	3.88
MORRIS, NAVODDA TAMESIA	2.47
MORRIS, NAVODDA TAMESIA	2.47
MORRIS, NEIKIA MICHELLE	2.97
MORRIS, ZEBULON A	2.98
MORRIS, ZEBULON A	2.98
MORRIS, ZENITRIA	72.85
MORRIS, ZENITRIA	68.19
MORRIS, ZENITRIA	69.76
MORRISON, BURNELL	41.63
MORRISON, BURNELL	26.05

MORRISON, BURNELL	26.65
MORRISON, CONTANCE S	1.98
MORRISON, DAVID T	0.50
MORRISON, GRACE MERCER	17.84
MORRISON, GRACE MERCER	16.10
MORRISON, GWENDOLYN M	1.98
MORRISON, JAMES A &W	3.10
MORRISON, JOHN S	74.33
MORRISON, JOHN S	72.67
MORRISON, JOHN S	71.03
MORRISON, JOHN S	74.33
MORRISON, JOHN S	72.67
MORRISON, JOHN S	71.03
MORRISON, NECO	1.00
MORRISON, RICKY M	2.97
MORRISON, RICKY M	27.76
MORRISON, RICKY M	24.62
MORRISON, RICKY M	25.20
MORRISON, RODNEY A	1.49
MORROW, AMELIA R	26.73
MORROW, AMELIA R	26.33
MORROW, AMELIA R	25.68
MORROW, CARRIE ELIZABETH	0.99
MORROW, GEORGE R	3.96
MORROW, MICHEAL G.	11.40
MORROW, PAULA DENESE	3.47
MORROW, SEAN D	1.49
MORTON, FELICIA	1.49
MORTON, KENDRICK F	4.45
MORWAY, DAVID	2.48
MOSELEY, JAMES L	0.99
MOSER, DEBORAH A	1.98
MOSER, DEBORAH A	1.49
MOSER, DEBORAH ANN	2.98
MOSER, DEBORAH ANN	2.98
MOSER, DEBORAH ANN	0.50
MOSER, DEBORAH ANN	0.50
MOSES, CHARMAINE A	0.50
MOSES, DAVID K	1.49
MOSLEY, GLORIA C	2.47
MOSS, DONNA W	0.50
MOSS, SAMETTA L	1.49
MOSS, TERRY EUGENE	2.48
MOSTAFA, GAMAL	1.49
MOTEZUMA, PATRICIO A	117.96
MOTEZUMA, PATRICIO A	121.75
MOTEZUMA, PATRICIO A	114.89
MOTLEY, GREGORY M	4.46
MOTLEY, GREGORY M	4.46
MOTLEY-TUCKER, DAYNA	1.49
MOTLEY-TUCKER, DAYNA	1.49
MOTSINGER, DONALD REID	0.49
MOTT, DOREEN	1.00
MOTTERSHEAD, WILLIAM	3.97
MOTTERSHEAD, WILLIAM	3.97
MOUA, BEE J	26.76

MOUA, BEE J	25.57
MOUA, BEE J	26.16
MOUA, JACK	4.46
MOUA, JIM	5.32
MOUA, PAO	84.74
MOUA, PAO	79.56
MOUA, PAO	81.39
MOUA, TOM LEE	34.19
MOUA, TOM LEE	27.47
MOUA, TOM LEE	28.10
MOUA, VANG	0.50
MOUA, VANG	2.48
MOULTON, GARTH B	2.97
MOULTON, GARTH B	2.84
MOUNGLE, KIMBERLY T	0.99
MOUSSA, MOHAMAD N	1.98
MOUZON, ELIZABETH	0.50
MOWRY, WILLIAM L	0.50
MOWRY, WILLIAM L	0.50
MOWRY, WILLIAM L	0.99
MOWRY, WILLIAM L	0.50
MOWRY, WILLIAM L	0.50
MOWRY, WILLIAM L	0.99
MOYE, RICHARD W	1.98
MOYER, CHARLES R	2.48
MOYER, CHARLES R	2.48
MOYER, JAMES E	2.47
MOYER, JAMES E	2.47
MOZZANO, VERONICA L	5.95
MRJ REALTY ASSOCIATES LLC	1.08
MROZ, GREG S	1.00
MROZ, GREG S	1.00
MTK INVESTMENT FUND 1 LLC .	5.70
MTK INVESTMENT FUND 1 LLC .	5.70
MUELLER, EUGENE S	1.49
MUELLER, JENS C	90.88
MUHAMMAD, BRIAN	2.47
MUHAMMAD, RANDOLPH B	0.50
MUHINA, HASSAN M	2.97
MUHINA, HASSAN M	2.97
MUISE, STEPHEN J	9.41
MUISE, STEPHEN J	9.41
MULBERRY PRESBYTERIAN CHURCH	85.26
MULBERRY PRESBYTERIAN CHURCH	80.52
MULBERRY PRESBYTERIAN CHURCH	82.39
MULCAHY, MICHAEL	1.49
MULDROW, MARK B	1.00
MULHERN, JAMES P	2.98
MULLEN, DONNA MCDOWELL	128.34
MULLEN, DONNA MCDOWELL	113.17
MULLEN, DONNA MCDOWELL	115.78
MULLINAX, TERRY L	2.02
MULLINS, JOHN	1.98
MULLINS, JOHN	1.98
MULLINS, MARSHA	1.97
MULLIS, EDYTHE HUMPHREY (F/T)	57.01

MULLIS, EDYTHE HUMPHREY (F/T)	52.10
MULLIS, EDYTHE HUMPHREY (F/T)	53.31
MULLIS, RANDY E	1.00
MULVANEY HOMES INC	1.49
MUNDAY, J SCOTT	2.48
MUNGO, EUTHEMIA	1.49
MUNTZ SEEBY, LORETTA	1.49
MUNVONG, MORN	1.98
MUNVONG, MORN	1.98
MURDOCK, JAMES B	169.05
MURDOCK, JASON	2.47
MURILLO, ROBERTO	105.55
MURILLO, ROBERTO	100.86
MURILLO, ROBERTO	103.19
MURLESS, CRAIG G	0.50
MURLESS, CRAIG G	0.50
MURPHY, ANTOINETTE	0.99
MURPHY, BRIAN	7.93
MURPHY, DENNIS J	3.46
MURPHY, FRANK L JR	0.49
MURPHY, GLENNA C	0.99
MURPHY, LUTHA R	0.99
MURPHY, SAMANTHA D	2.48
MURPHY, THOMAS JOHN	7.44
MURRAY, CHARLES WENDELL	0.50
MURRAY, ISAAC L	0.50
MURRAY, JOHN GIBSON JR	4.47
MURRAY, KEVIN	1.49
MURRAY, KEVIN	1.49
MURRAY, MELINDA J	1.00
MURRAY, MELINDA J	1.00
MURRAY, ROY M	0.50
MURRELL, LISA	3.47
MUSELER, MICHAEL M	2.47
MUSGRAVE, ELIZABETH M	1.98
MUSGRAVE, ELIZABETH M	1.98
MUSIL, MILOSLAV	1.98
MUTAKABBIR, TERESA R	33.71
MUTAKABBIR, TERESA R	31.26
MUTAKABBIR, TERESA R	31.98
MUTONGI, STANLEY	1.49
MV TRYON III LLC	0.49
MV TRYON III LLC	1.98
MV TRYON III LLC	1.98
MV TRYON III LLC	0.50
MV TRYON III LLC	0.99
MV TRYON III LLC	0.49
MV TRYON III LLC	1.98
MV TRYON III LLC	1.98
MV TRYON III LLC	0.50
MV TRYON III LLC	0.99
MYERS PARK MORTGAGE INC	7.93
MYERS, DENNIS L	2.97
MYERS, DIANE S	52.01
MYERS, EDWIN JUDSON	4.96
MYERS, JAMES BENSON	844.89

MYERS, JONATHAN J	1.49
MYERS, PATRICIA A	3.96
MYERS, THERESA A	110.01
MYERS, THERESA A	105.12
MYERS, THERESA A	107.56
MYNT INVESTMENTS LLC	0.99
MYNT INVESTMENTS LLC	0.99
MYRICK, MARVIN	0.99
NADEL, PHYLLIS S	3.47
NAI, YNET	2.48
NAI, YNET	2.48
NAIL, MONICA P	1.00
NAIL, TAMMY H	0.50
NAIL, WOODROW E JR	1.98
NAIL, WOODROW E JR	1.49
NAIL, WOODROW E JR	1.98
NAKAGAWA, PATRICK I	2.97
NAKAGAWA, PATRICK I	2.97
NALL, ELVA DIANE	11.36
NALL, ELVA DIANE	11.36
NAMPOOTHIRI, REKHA M	1.98
NANCE, ANNIE B	1.49
NANCE, ANTHONY	45.10
NANCE, ANTHONY	45.10
NANCE, ANTONIA D	0.50
NANCE, BELLVENIA C	27.76
NANCE, BELLVENIA C	26.52
NANCE, BELLVENIA C	27.13
NANCE, KATURA L	2.97
NANCE, WILHELMINA	0.99
NANDA, SANDIP SINGH	3.47
NAOVARATH, KHAMPHENG	6.44
NAPER, JEFFREY P	63.82
NAPER, JEFFREY P	54.11
NAPER, JEFFREY P	55.22
NAPIER, DENNIS W	1.49
NARAYANASAMY, SRINI	100.88
NARAYANASAMY, SRINI	96.40
NARAYANASAMY, SRINI	98.39
NARLA, SUCHITRA	0.50
NASH AVENUE ASSOCIATES LLC	30.24
NASH AVENUE ASSOCIATES LLC	27.94
NASH AVENUE ASSOCIATES LLC	29.12
NASH, BETTY J	1.49
NASH, CHRIS J	1.00
NASH, CHRIS J	1.00
NASH, RAYMOND E	1.49
NASH, RAYMOND E	1.49
NASSEN, ERICA	0.99
NATION, RUSSELL L JR	1.49
NATIONS, TONY LEE	0.49
NATOLI, MATTHEW R	1.00
NATOLI, MATTHEW R	1.00
NAUCK, FREDERIC	282.29
NAULT, SHANE H	1.98
NAUMAN, LARA G	3.53

NAUMAN, LARA G	3.53
NAUMANN, R WENDEL	63.43
NAUMANN, R WENDEL	38.36
NAUMANN, R WENDEL	39.25
NAUMANN, R WENDEL	39.25
NAVAS, BRAYAN	2.47
NAVOY, JOHN	6.44
NAVOY, JOHN	6.44
NAWROCKI, DARIUSZ	1.98
NDERERE, JEANETTE	45.59
NDERERE, JEANETTE	43.09
NDERERE, JEANETTE	45.59
NDERERE, JEANETTE	43.09
NDULLA, ROSE	3.97
NDULLA, ROSE	3.97
NDUNGU, JACQUELENE	2.05
NEAL, EMERY J	4.46
NEAL, GREGORY L	2.48
NEAL, KATRINA	0.50
NEAL, ODELL	0.50
NEAL, SEPHUS W	2.03
NEAL, SHARON	1.98
NEAL, TANQUILL	1.98
NEALY, LILLIAN P	1.00
NEDERHAND, KIMBERLY	5.44
NEDERLK, NICOLE A	0.99
NEEL, LUCY	1.49
NEEL, LUCY	1.49
NEELY, CEDRIC C	1.49
NEELY, ELIZABETH L	87.91
NEELY, JOHN III	2.47
NEELY, ROBERT L JR	0.49
NEELY, ROBERT L JR	0.49
NEGLEY, JAMES S	1.49
NEGLEY, JAMES S	1.49
NEIFERT, DOUGLAS RONALD	2.97
NEIFERT, DOUGLAS RONALD	2.97
NEILSON, COREY J	0.50
NEILSON, COREY J	0.50
NELLUMS, MICHAEL T	0.49
NELSEN, JASON A	1.97
NELSON, DAVID B	4.96
NELSON, DAVID B	4.96
NELSON, JENNIER A	5.46
NELSON, KENNETH W	1.00
NELSON, KENNETH W	1.00
NELSON, NORMAN L	1.98
NELSON, THOMAS C	204.90
NELSON, THOMAS C	217.91
NELSON, TODD WAYNE	1.49
NEMSER, JEREMY M	0.49
NEMSER, JEREMY M	0.49
NESBETH, MARLON	1.97
NESBIT, LUCAL I	2.47
NESBIT, LUCAL I	2.36
NESBIT, LUCAL I	2.42
NESBITT, CORY R	2.47

NESBITT, EDWARD N	1.98
NEUMAN, SARA	1.97
NEUPAUER, MARY	6.44
NEVELS, DEBRA S	1.98
NEVILLE, ANDREW W	86.99
NEVILLE, ANDREW W	83.12
NEVILLE, ANDREW W	84.84
NEVILLE, CHARLENE	2.97
NEW AGE INVESTMENTS LLC .	2.55
NEW AGE INVESTMENTS LLC .	2.55
NEW LIFE HOMEBUYERS LLC	1.05
NEW LIFE HOMEBUYERS LLC	1.05
NEWBOLD, JANICE L	1.00
NEWBY, FRANCINA L	0.99
NEWKIRK, CECELIA T	2.04
NEWKIRK, CECELIA T	2.04
NEWKIRK, JO L	2.98
NEWLAND-ST MARK LLC	1.98
NEWLAND-ST MARK LLC	1.98
NEWMAN, ANDREW	1.49
NEWMAN, ANDREW	1.49
NEWMAN, CONNIE N	3.97
NEWMAN, JOAN L	0.49
NEWMAN, LARRY J	14.38
NEWMAN, MELVIN	1.98
NEWNAM, TODD R	31.72
NEWNAM, TODD R	31.72
NEWSOME, CURTIS WAYNE	1.00
NEWSOME, ROLAND E	5.45
NEWSOME, ROLAND E	5.45
NEWTON, JESSE T	0.50
NEWTON, ROGER	2.97
NG, SHUN SANG	4.46
NGANGA, GEORGE M	0.49
NGO, HAI L	40.63
NGO, HAI L	35.52
NGUYEN, ANNA CHANH	2.97
NGUYEN, AT	27.26
NGUYEN, AT	25.58
NGUYEN, AT	26.17
NGUYEN, BACH	1.00
NGUYEN, BAT VAN	2.97
NGUYEN, BAT VAN	2.84
NGUYEN, BAT VAN	2.92
NGUYEN, CHRISTOPHER L	464.33
NGUYEN, CHRISTOPHER L	464.33
NGUYEN, CUONG PHU	4.94
NGUYEN, HA GIAO	1.49
NGUYEN, HUONG	1.00
NGUYEN, KHANH	3.96
NGUYEN, KIM	1.98
NGUYEN, NANG VU	0.49
NGUYEN, NHU Q	1.97
NGUYEN, NHU QUYNH	1.49
NGUYEN, PHI HUU	1.98
NGUYEN, PHI HUU	1.98

NGUYEN, PHILIP H	1.50
NGUYEN, PHUNG D	18.84
NGUYEN, PHUNG D	16.58
NGUYEN, PHUNG D	16.95
NGUYEN, SON H	0.99
NGUYEN, SON H	0.99
NGUYEN, THAI H	0.99
NGUYEN, THANH M	0.50
NGUYEN, THUY VY T	2.47
NGUYEN, VU QUOC CHI	2.97
NHIEP, CONG	1.49
NHIEP, CONG	1.98
NHIEP, CONG	1.98
NIBASUMBA, PATRICE	1.98
NIBASUMBA, PATRICE	0.99
NIBASUMBA, PATRICE	1.98
NIBASUMBA, PATRICE	0.99
NIBLETT, KEVIN C	1.98
NICHOLAS, ANTHONY K	1.04
NICHOLS, BOBBY E	0.51
NICHOLS, CORTEZ R, SR	0.49
NICHOLS, JEFFREY S	0.49
NICHOLS, LATOYA T	4.96
NICHOLS, RODNEY S	0.50
NICHOLS, SANDRA M	0.49
NICHOLS, TODD	1.00
NICHOLSON, ANDREW W III	12.39
NICHOLSON, ANDREW W III	12.39
NICHOLSON, BILLIE JOE	1.02
NICHOLSON, SELVYN	2.48
NIEDERHAMMER, LUDWIG KARL	2.48
NIEDERHAMMER, LUDWIG KARL	2.48
NIEDERMEYER, HOLLY N	0.99
NIEDERSCHUH, DAYNA J	26.76
NIEDERSCHUH, DAYNA J	23.68
NIEDERSCHUH, DAYNA J	24.22
NIEDZWIECKI, LORI	59.95
NIEHAUS, ROBERT	2.47
NIEHAUS, ROBERT	2.47
NIESLEY, ERIC	16.85
NIESLEY, ERIC	16.85
NIEVES, WANDA M	0.50
NIEVES, WANDA M	0.50
NIGHTINGALE, RAMA	0.50
NIGHTINGALE, RAMA	0.50
NIKROOZ, VALLA REZA	233.39
NIKROOZ, VALLA REZA	218.28
NIMITZ, ARDRELL L	1.00
NIMRAT, NATTHAPOL	0.50
NIPPER, ROBERT	9.91
NIVENS, TARA D	2.48
NIX, ROBERT S	4.96
NIXON, ALFREDA A	1.00
NIXON, AMANDA CAROLINE	20.32
NIXON, AMANDA CAROLINE	20.32
NIXON, STEVEN	1.98

NIXON, STEVEN F	1.98
NKANGA, PAULIN	0.50
NKANGA, PAULIN	0.50
NKEMKA, ALEANU L	1.49
NO LIMITS LLC	5.95
NO LIMITS LLC	5.45
NO LIMITS LLC	5.95
NO LIMITS LLC	5.45
NOBLES, JOEY D	1.98
NOBLES, WILLIE MAE H	1.01
NOBLIN, KENNETH E	0.50
NOCK, PAMELA B	0.50
NOITALAY, IRIS U	2.97
NOITALAY, IRIS U	2.97
NOLAN, SCOTT WILLIAM	2.97
NOLL, ALAN F	0.50
NOLLEY, TIMAS B	1.98
NORDMAN, RICHARD	0.51
NORMAN, CAMERON C	9.41
NORMAN, CHARLES	0.99
NORMAN, DAVID	24.66
NORMAN, HAROLD RICHARD II	3.47
NORMAN, KRYSTLE	1.49
NORMAN, LESLIE N	1.00
NORMAN, LILLIE H MRS	0.53
NORMAN, LILLIE H MRS	0.53
NORMAN, MICHELLE E	1.49
NORMAN, SANDRA A	4.46
NORMAN, STEPHEN C	4.46
NORRIS, JACOB E	86.99
NORRIS, JACOB E	83.12
NORRIS, JACOB E	84.84
NORRIS, JOHN WESLEY	2.47
NORTH DAVIDSON PARTNERS LLC	13.38
NORTH DAVIDSON PARTNERS LLC	13.38
NORTHEY, ERIN PATRICIA	4.96
NORTHRUP, LYNN R	2.97
NORTON, CHRISTOPHER B	88.21
NORTON, CHRISTOPHER B	84.29
NORTON, DOUGLAS	1.49
NORTON, NEIL VINCENT	0.50
NORWOOD, LATRISTA M	0.99
NORWOOD, NATHANIEL JR	2.47
NOSAL, GEOFFREY A	1.98
NOSAL, GEOFFREY A	1.98
NOUANTAVYSOUK, KONE	21.31
NOUANTAVYSOUK, KONE	21.31
NOVA, JOHN	0.50
NOVOTASKY, MONIKA I	2.97
NOWELL, BARRY R	1.98
NOWINSKI, JOSEPH	38.16
NOWINSKI, JOSEPH	36.46
NOWINSKI, JOSEPH	37.31
NOWLIN, KERVIN	2.47
NOWLIN, KERVIN	2.47
NOWLIN, TERRIE A	1.98

NOWLIN, ZABRINA	1.49
NSABUA, GINA	0.50
NUCCI, BRIAN	3.96
NUCCI, BRIAN	3.96
NUGENT, CHRISTOPHER M	1.98
NUNEZ, DEICY	2.98
NUNEZ, FIDEL	1.00
NUNEZ, JOSE N	2.97
NUNNALLY, DIANNE B	13.87
NUNNALLY, DIANNE B	13.87
NUNSENT, CYNTHIA D.	2.97
NWADOR, MIKE	2.97
NWADOR, MIKE	1.42
NWADOR, MIKE	1.45
NWANGWA, PAUL	19.38
NWANGWU, MIJE I	1.00
NWIGWE, KENNETH O	2.48
NWIGWE, KENNETH O	2.48
NWOSU, AMBROSE	25.54
NWOSU, AMBROSE	19.42
NWOSU, AMBROSE	20.35
NWOSU, AMBROSE O	5.55
NY, SINAN	47.57
NY, SINAN	45.46
NY, SINAN	46.51
O DONNELL, SHANNON	4.96
O SULLIVAN, MICHAEL	184.73
OAK HILL LANDSCAPING INC	0.99
OAKS, DAYTON W	6.44
OATES, LIMUEL	1.00
OATES, LIMUEL	0.48
OATES, LIMUEL	0.48
OATES, PEGGY V	1.50
OATES, PHYLLIS S	3.58
OBAS, EVELYN	5.17
OBI, ERNEST C	0.50
OBRIEN GALLIN, MEGAN MAUREEN	0.99
OBRIEN, LAWRENCE J JR	40.14
OBRIEN, LAWRENCE J JR	3.78
OBST, DONALD L	50.54
OBST, DONALD L	48.29
OBST, DONALD L	49.42
OCAMPO, RANDOLPH S	1.49
ODELL, CHARLES A	172.45
ODELL, CHARLES A	163.36
ODHIAMBO, TONYA M	0.99
ODOM, ROBERT R	125.37
ODOM, ROBERT R	118.38
OELZE, DANIELA C	0.99
OGBURN, HAROLD L	6.94
OGDEN, GREGORY CARL	3.97
OGDEN, GREGORY CARL	3.97
OGLESBY, LANG T	3.96
OGUNRINDE, CHRISTIAN	47.87
OGUNRINDE, CHRISTIAN	45.74
OGUNRINDE, CHRISTIAN	46.68

O'HALLORAN, DAVID J	572.99
OKAI, JACOB	1.98
OKEL, THOMAS W	106.82
OKLAT, KRISTIN	1.49
OKOH, IFEYINI A	2.47
OKUMURA, CHAD	0.50
OKWARA, IHEANYI	90.65
OKWARA, IHEANYI	83.36
OKWARA, IHEANYI	85.30
OLAMINA TRUST, .	52.51
OLAMINA TRUST, .	49.69
OLDHAM, JAMES A	0.99
OLEA, RAUL MUNDO	0.99
OLIPHANT, JANICE D	0.99
OLIPHANT, LATASHA Y	1.49
OLIVA, ARTURO	1.98
OLIVER, ANGELA H	1.49
OLIVER, ANTHONY D	0.99
OLIVER, DAVID W JR	1.98
OLIVER, DEONCA S BROWN	0.50
OLIVER, DUNCAN C	0.99
OLIVER, DUNCAN C	29.24
OLIVER, DUNCAN C	27.94
OLIVER, DUNCAN C	28.59
OLIVER, JANET S	0.99
OLIVER, RHONDA V	1.98
OLIVER, TAMMY D	0.50
OLSEN, CONNIE LYNN	3.96
OLSON, MICHELLE R	1.98
OLSON, MICHELLE R	1.98
OLSON, THOMAS J	1.49
OLSZAK, ADAM	1.98
OLSZEWSKI, STANLEY B	0.50
OLU-AYENI, DAMILOLA	265.08
OLUKOYA, ADEDAMOLA	0.50
OLUOKUN, OLUWAKAYODE	1.49
OM PROPERTIES HOMES LLC	4.96
OM PROPERTIES HOMES LLC	4.96
ONAFUWA, OLADIMEJI	3.96
O'NEAL, DORIS SUZIE	1.98
O'NEAL, DORIS SUZIE	1.98
ONEIL, DENNIS	0.99
ONORATO, DAVID JOSEPH	1,065.89
ONORATO, DAVID JOSEPH	1,090.59
ONORI, LINA	5.44
ONUKOGU, ELIZABETH D	112.49
ONUKOGU, ELIZABETH D	107.49
ONUKOGU, ELIZABETH D	109.99
ONUKWUFOR, GLORIA H	3.46
OPPORTUNITY MORTGAGE CORP	3.47
OR, CHETRA	0.50
ORAVETZ, NICK	0.49
ORAVETZ, NICK	0.49
ORELLAN-RUIZ, RENE	0.50
ORGANEK, CASEY R	265.37
ORITZ, ERIK ANTHONY	0.99

ORITZ, JOHN L	3.47
ORITZ-TRINIDAD, ROLANDO	3.88
ORITZ-TRINIDAD, ROLANDO	3.96
ORITZ-TRINIDAD, ROLANDO	3.78
ORITZ-TRINIDAD, ROLANDO	3.88
ORITZ-TRINIDAD, ROLANDO	3.96
ORITZ-TRINIDAD, ROLANDO	3.78
OROZCO, MELISSA	1.00
ORR, ERICA C	1.00
ORR, REUBEN	1.49
ORSENO, CHRIS	0.99
ORTEGA, GEORGE A	3.97
ORTEGA, RUMUALDO	0.49
ORTIZ, ANGELA	0.99
ORTIZ, ELIZABETH	0.50
ORTIZ, ELSIE	3.97
ORTIZ, KATHERINE	0.50
ORTUNO-ZOLORIO, JOSE R	4.98
ORTUNO-ZOLORIO, JOSE R	4.82
OSBORNE, ANTONIO B	1.49
OSBORNE, ANTONIO B	0.94
OSBORNE, ANTONIO B	0.97
OSBORNE, CRISCELDA BARBER	3.97
OSBORNE, CURTIS	6.32
OSBORNE, RICHARD A	0.99
OSBORNE, TAMARA KAY	1.53
OSBORNE, TAMARA KAY	1.53
OSBURN, CHARLES E	7.25
OSEL-WUSU, SEVIEVE	1.98
OSMANI, BURIM	56.51
OSMULSKI, LORI ANN	21.78
OSMULSKI, LORI ANN	20.81
OSORTO, JOSE EFRAIN	1.98
OTALVARO, ABEL	2.48
OTELSBURG, ELLIOT	1.49
OTOLSKI, DANIEL P	6.94
OUDOMTHAVONE, KOSINH	1.49
OUDOMTHAVONE, KOSINH	1.49
OUZTS, FRANCES E	4.46
OUZTS, FRANCES E	4.46
OVERBEY, KIM P.	2.48
OVERCASH, CHRISTA A	806.35
OVERCAST, DAVID	10.40
OVERCAST, DAVID	10.40
OVERTON, ANGELA P	23.73
OVERTON, DIANNA L	4.46
OVIES, SAMANTHA	1.98
OWEN, FRANCES COBB	0.50
OWEN, JENELLE EARGLE	7.44
OWEN, JENELLE EARGLE	7.44
OWEN, JERRY	3.47
OWEN, SCOTT W	0.99
OWENS, CRISTA LEE	2.47
OWENS, EDWARD LEE	0.99
OWENS, JACQUELINE	0.99
OWENS, JAMES	36.44

OWENS, JENNIFER SZILASSY	0.50
OWENS, TERRENCE D	2.97
OWUSU, ELIZABETH A	4.96
OWUSU, ELIZABETH A	3.78
OWUSU, ELIZABETH A	3.88
OWUSU, YAW	0.49
OXFORD, RONALD L	6.44
OXFORD, RONALD L	6.44
OXNER, JEROME	123.04
OXNER, JEROME	134.70
OYOLA, JAIME	1.49
OYOYO, VICTOR T	0.99
PACE, ERNEST JACKSON	2.47
PACE, NOLAN D JR	1,836.77
PACE, NOLAN D JR	60.08
PACE, RODGER DALE	1.00
PACE, RODGER DALE	1.00
PACQUETTE, MATTHEW J	217.11
PACQUETTE, MATTHEW J	207.46
PACQUETTE, MATTHEW J	212.26
PADGETT, DONALD EDWARD &W	2.47
PADGETT, JOEL S	1.49
PAGAN, HAROLD M	1.98
PAGAN, JENNIFER C	0.50
PAGAN, PABLO	0.50
PAGAN, PABLO	0.50
PAGE, ADA M	1.98
PAGE, CHARLES	0.50
PAGE, CHARLES	0.50
PAGE, DAVID A	5.95
PAGE, GERALDINE H	1.49
PAGE, LAVERNE	1.49
PAGE, ODIE L	3.47
PAGE, SCOTT	1.00
PAGE, SHIRLEY DENISE	38.65
PAGE, SHIRLEY DENISE	33.61
PAGE, SHIRLEY DENISE	34.40
PAIGE', FRED A	0.49
PAIGE', FRED A	0.49
PAINTER, EVAN	1.00
PAINTER, JERRY	1.49
PALIN, NORMAN	23.79
PALIN, NORMAN	23.79
PALMER, ARTHUR D	1.49
PALMER, CASSANDRA	1.98
PALMER, CYNTHIA DIANE	4.47
PALMER, CYNTHIA DIANE	4.47
PALMER, GARY J	0.50
PALMER, GARY J	0.50
PALMER, KIMBERLY	2.47
PALMER, MICHAEL DENNIS	0.52
PALMER, MICHAEL DENNIS	0.52
PALMQUIST, MARK	1.49
PALMQUIST, MARK	1.49
PALTROW, ILAN	27.10
PALUMBO, SAM	3.47

PANDOS, STEPHEN J	1.51
PANDOS, STEPHEN J	1.51
PANDYA, DARSHAM	1.49
PANDYA, SUNITA	1.49
PANGLE, ANITA WILLIAMS	11.41
PANGLE, ANITA WILLIAMS	11.41
PANIK, MICHAEL JOHN	1.00
PANIK, MICHAEL JOHN	1.00
PAOLUCCI, PHILIP ANTHONY	59.47
PAOLUCCI, PHILIP ANTHONY	56.82
PAOLUCCI, PHILIP ANTHONY	58.14
PAPALEO, ERICA ANN	42.12
PAPALEO, ERICA ANN	40.24
PAPALEO, ERICA ANN	41.18
PARADA, ISRAEL A	0.49
PARADISE, JOSEPH J	0.99
PARAMORE, ROBERT E	0.99
PARDI, KOLLEEN A	2.47
PARDUE, COREY ALAN	1.97
PARHAM, MICHAEL	4.26
PARHAM, MICHAEL	4.36
PARIKH, NAIMISH D	1.49
PARK CROSSING RECREATION CLUB	46.08
PARK CROSSING RECREATION CLUB	46.08
PARKER, ADAM M	62.29
PARKER, ADAM M	59.52
PARKER, ADAM M	92.87
PARKER, AMINA	2.48
PARKER, ANTHONY	1.49
PARKER, C RAY (TRUST)	0.50
PARKER, C RAY (TRUST)	59.47
PARKER, C RAY (TRUST)	56.82
PARKER, C RAY (TRUST)	58.15
PARKER, CAROL A	2.47
PARKER, CAROL A	2.47
PARKER, CARRIE M	2.97
PARKER, DANIEL PATRICK	2.97
PARKER, DAVID M	15.35
PARKER, DOUGLAS	7.94
PARKER, DOUGLAS	7.94
PARKER, DRUSILLA W	1.98
PARKER, JAYSON LEE	1.49
PARKER, JEFFREY	1.49
PARKER, JERMAIN A	0.49
PARKER, JOHN J JR	2.47
PARKER, JOHN JONES JR	1.98
PARKER, LIONEL D SR	0.49
PARKER, LYNDA	2.55
PARKER, MATTHEW A	32.71
PARKER, MATTHEW A	31.26
PARKER, MATTHEW A	31.98
PARKER, MAXIMILLIAN	20.49
PARKER, MURIEL	1.49
PARKER, TRACY L	0.99
PARKER, WILLIAM MORTON	0.50
PARKER, YOLANDA MCCRAY	0.49

PARKERSON, ANDREA L	0.99
PARKIN, BARBARA	1.49
PARKS, ADRIAN	1.49
PARKS, ARTHUR III	0.50
PARKS, CHARLENE	2.48
PARKS, JACQUELINE MARIE	0.49
PARKS, MATTHEW LEE	1.49
PARKS, ROBERT C	0.51
PARKS, TOY LEE	1.49
PARKS, WILLIAM L	0.50
PARMER, MEGAN A	2.97
PARRA, IVAN	191.44
PARRA, IVAN	182.93
PARRA, IVAN	186.70
PARRA, JONATHAN	191.44
PARRA, JONATHAN	182.93
PARRA, JONATHAN	186.70
PARRA, SALVADOR	3.97
PARRIS, TALEBA SIMONE	2.97
PARRIS, TALEBA SIMONE	2.97
PARRISH, BENJAMIN THOMAS	2.47
PARRISH, SHERILL L	28.74
PARRISH, SHERILL L	27.00
PARRISH, SHERILL L	27.62
PARSON, CLAYTON S III	21.29
PARSON, JEANNINE	1.49
PARTEE, ANDREA L	0.99
PARTEE, MESHEL LEIGH	1.00
PARTLOW, JEANETTE R	1.98
PARTLOW, SHONDRA	3.96
PARTLOW, SHONDRA	3.96
PASCHAL, JOHN SCOTT JR	204.04
PASCHAL, MICHAEL	1.00
PASLAY, BILL	0.50
PASQALE, MARK	0.50
PASQALE, MARK	0.50
PASQUALE, NICHOLAS JR	1.49
PASQUINI, JANE BAKER	84.74
PASQUINI, JANE BAKER	79.08
PASSANTINO, JENNIFER L	1.00
PASTUSEK, KELLIE	4.13
PATEL, ANIL R	73.83
PATEL, ANIL R	72.18
PATEL, ASHOKKUMAR C	0.99
PATEL, ASHOKKUMAR C	0.99
PATEL, BALU P	0.49
PATEL, DEVAJIBHAI M	1.00
PATEL, HEMANT	2.47
PATEL, JAIDIP	0.50
PATEL, JITENDRA B	1.49
PATEL, NAKUL R	0.50
PATEL, NAKUL R	0.50
PATEL, PRABODHKUMAR C	3.47
PATEL, PRITI	107.53
PATEL, PRITI	102.75
PATEL, PRITI	105.14

PATEL, PUSHPABEN D	3.97
PATEL, SUNJAY R	1.50
PATEL, VIRAL A	0.50
PATEL, YAGNESHKUMAR R	3.47
PATEL, YAGNESHKUMAR R	3.32
PATEL, YAGNESHKUMAR R	3.39
PATRAY, GLACIA WARD	0.99
PATRICK, ALBERTA	1.53
PATRICK, ALBERTA	1.53
PATRICK, CLAYTON	1.97
PATRICK, ROBERT L	3.47
PATRICK, TERRY J	4.96
PATTERSON, AMANDA L	1.49
PATTERSON, AMANDA L	1.49
PATTERSON, CAROL T	2.48
PATTERSON, CRYSTAL YVETTE	48.78
PATTERSON, DUSTIN R	1.98
PATTERSON, DUSTIN R	1.98
PATTERSON, GLADYS L	7.43
PATTERSON, JAMES L	10.90
PATTERSON, JAMES L	10.90
PATTERSON, JANICE W	2.97
PATTERSON, JOHNNY MACK	0.50
PATTERSON, KIMMIE LYNN	4.22
PATTERSON, LEVI T	1.98
PATTERSON, SHERRY M	1.98
PATTERSON, TWAUNA D	1.50
PATTERSON, VALARE	1.02
PATTERSON, VALARE L	0.50
PATTISON, DANA H.	1.49
PATTON, CHARLES MELVIN	1.00
PATTON, CINDY MARIE	0.49
PATTON, DELMAR	0.50
PATTON, GLENDA L	2.47
PATTON, JOYCE F	0.49
PATTON, KENNETH T	0.49
PATTON, STEPHEN E	157.46
PATTON, STEPHEN E	150.46
PATTON, STEPHEN E	153.57
PAU, CHRISTINA	250.60
PAU, CHRISTINA	239.46
PAU, CHRISTINA	249.21
PAUL, ELDO K	1.49
PAUL, MORATH	1.98
PAULEY, THOMAS	3.96
PAULING, CARLOS	0.99
PAULING, MALACHIA J	1.98
PAULING, TIFFANY	0.50
PAULOS, BINYAM	0.50
PAVELYEV, ANDREW V	3.47
PAWLOWSKI, CHESTER A	2.47
PAWTUCKETT LAND LLC	4,227.46
PAWTUCKETT LAND LLC	4,227.46
PAYLOR, ROBERT F	1.49
PAYLOR, ROBERT F	1.49
PAYNE, LYNN MARIE	57.30

PAYNE, LYNN MARIE	58.62
PAYNE, MATTHEWS K	8.43
PAYNE, TRINA	0.49
PAYSOUR, RENEE P	0.49
PAYSOUR, RENEE P	0.49
PAYTON, NIKEASHA	1.50
PBB PROPERTIES LLC	1.98
PEA, CHANTY	1.50
PEACOCK, MARGARET Y	1.49
PEACOCK, SUEANN M	2.48
PEARCE, JOHN R C	1.57
PEARSON, AUNDRIA M	4.96
PEARSON, BRIDGET	5.44
PEARSON, CAROLYN L	1.49
PEARSON, DAVID STANELY	0.99
PEARSON, LESTER RODNEY	2.47
PEARSON, TINA KATHLEEN	5.14
PEAVY KRIS	1,040.02
PEAY, LASHAWN A	0.50
PEAY, ROGER E	1.00
PEAY, TANESHIA	0.49
PECENCO, BRIAN F	0.50
PECENCO, BRIAN F	0.50
PECOTT, NANCY	2.97
PECOTT, NANCY	2.97
PEGUES, CHERYL	1.98
PEGUES, CHERYL	1.98
PEGUES, LINDA	3.47
PEINADO, WILFRIDO	1.49
PELHAM, MELISSA L	2.48
PELLETREAU, FRANK	2.18
PELOSI, MICHAEL	2.98
PELOVITZ, LEAH	3.47
PENA SAIGUERO, OSCAR HUMBERTO	0.50
PENA SAIGUERO, OSCAR HUMBERTO	0.50
PENA, CLAUDIA	0.50
PENA, FERNANDO	1.00
PENDERGRASS, JURHANDI R	2.47
PENDERGRASS, JURHANDI R	2.47
PENN, JONES	0.49
PENNINGER, AARON RANDOLPH	1.49
PENNINGTON, LATOYA R	4.46
PENNINGTON, WALTER	1.98
PENNY, JAN R	1.49
PEOPLE THAT LOVE COMMUNITY	2.56
PEOPLE THAT LOVE COMMUNITY	2.56
PEOPLES, BARBARA	0.50
PEOPLES, BARBARA	0.50
PEPPERS, ALONZO JOSEPH	1.49
PERALTA, BOLIVAR E	25.78
PERALTA, BOLIVAR E	24.64
PERALTA, BOLIVAR E	25.20
PERALTA, JESUS R	2.48
PERDUE, MAURICE ANTHONY	0.50
PEREA, OSMEL B	2.48
PEREIRA, ROBERT	3.47

PEREZ, CYNTHIA E	0.52
PEREZ, CYNTHIA E	0.52
PEREZ, EDWIN F GUTIERREZ	1.97
PEREZ, EVA M	2.47
PEREZ, FRANCISCO	3.04
PEREZ, HERMINIO	0.50
PEREZ, JERRY	40.14
PEREZ, JERRY	38.36
PEREZ, JERRY	39.24
PEREZ, JESSICA	1.49
PEREZ, MARIA LOYOLA	0.99
PEREZ, RAMONA C	1.49
PEREZ, RONALD	1.00
PEREZ, TAMARA	1.49
PEREZ-URBINA, JOSE	0.99
PERKINS FELICIA	1.98
PERKINS FELICIA	1.98
PERKINS, AYTCH	1.00
PERKINS, JAMES E	3.47
PERLICK, CHRIS	1.00
PERLICK, CHRIS	3.39
PERNA, DANIELLE M	1.50
PERRY, ALBERT	5.94
PERRY, ALBERT	5.94
PERRY, ANDRE	1.97
PERRY, CHANCELLOR	40.14
PERRY, CHANCELLOR	38.36
PERRY, CHANCELLOR	39.25
PERRY, ISAIAH H	2.97
PERRY, JAMES N	27.65
PERRY, JAMES N	25.06
PERRY, JAMES N	24.71
PERRY, MICHAEL J	1.98
PERRY, TERRY G	1.49
PERRY, TONI E	0.49
PERSON, DORIS A	1.00
PERSON, DORIS A	1.00
PERSON, LEON G	0.99
PESTYK, RICARDO E	36.17
PESTYK, RICARDO E	34.40
PESTYK, RICARDO E	33.61
PESTYK, RICARDO E	36.17
PESTYK, RICARDO E	34.40
PESTYK, RICARDO E	33.61
PETER, ADAM J	1.98
PETER, ADAM J	1.98
PETERS, GAIL S	15.86
PETERS, GAIL S	15.15
PETERS, GAIL S	15.51
PETERSEN, PHYLLIS L	2.97
PETERSON, BRENDA K	1.01
PETERSON, CATHY D	2.97
PETERSON, DAVID C JR	33.21
PETERSON, DAVID C JR	30.31
PETERSON, DAVID C JR	31.01
PETERSON, FLOYD PETER	2.01

PETERSON, FRED II	49.55
PETERSON, FRED II	47.35
PETERSON, FRED II	48.45
PETERSON, GAIL M	0.50
PETERSON, GAIL M	0.50
PETERSON, GRADY F	482.87
PETERSON, GRADY F	475.76
PETERSON, GRADY F	482.87
PETERSON, GRADY F	475.76
PETERSON, HEATHER H	16.85
PETERSON, HEATHER H	16.85
PETERSON, MARK A	41.13
PETERSON, MARK A	39.30
PETERSON, MARK A	40.21
PETERSON, MELVIN R	0.50
PETERSON, PATRICIA A	1.49
PETRIE, DON R	1.49
PETRIE, DON R	1.49
PETRIELLA, MICHAEL R	3.47
PETRIELLA, MICHAEL R	3.47
PETRILLO, MICHAEL	1.98
PETROS, CANDICE	1.49
PETROS, CANDICE J	1.00
PETTICE, GEORGE WALTER	36.18
PETTICE, GEORGE WALTER	30.79
PETTICE, GEORGE WALTER	31.49
PETTIFORD, GAIL	1.98
PETTIFORD, SANDRA	0.99
PETTIS, CARL E	2.48
PETTIS, CARL E JR	0.99
PETTIS, NANCY T	90.47
PETTIT, DONALD	0.99
PETTIT, DONALD	0.99
PETTUS, EVERETTE D SR	0.50
PETTUS, KARADUS A	0.99
PETTUS, MELISSA ANN	0.99
PETTUS, MELISSA ANN	0.99
PETTUS, PAUL M	0.50
PETTY, JAMES N	1.49
PFEIFFER, GREGORY BRUCE	1.50
PFLEEGER, DAVID JOHN	61.25
PFLEEGER, DAVID JOHN	55.09
PFLEEGER, DAVID JOHN	56.24
PFRIMMER, JOHN GRAY JR	6.44
PFRIMMER, JOHN GRAY JR	6.44
PHAM, CONG CHI	1.49
PHAM, DUC M	0.99
PHAM, HUY	1.49
PHAM, HUY	1.98
PHAM, LOC	41.34
PHAM, LOC	40.04
PHAM, LOC	39.36
PHAM, LOC	41.34
PHAM, LOC	40.04
PHAM, LOC	39.36
PHAM, TONY PHAM	1.00

PHAN, BAO THI	1.98
PHAN, SON DINH	1.98
PHAN, THU T	7.93
PHANASOUK, KHAMPHENG	1.98
PHARR, DOUGLAS A	33.41
PHARR, PAULINE	3.03
PHARR, PAULINE	3.03
PHELPS, JASMINE C	1.00
PHELPS, NATASHA R	5.95
PHI, ASAM	2.48
PHI, ASAM	2.48
PHIFER, KAY FRANCES	2.03
PHIFER, KAY FRANCES	2.03
PHIFER, LAMAR A	1.98
PHIFER, MARY GREGORY	2.97
PHIFER, MARY GREGORY	2.97
PHIFER, TYRIE	1.49
PHILEMON, BARBARA A	1.50
PHILIP, BETINA E	1.00
PHILIPPE, MARIE- ALICE	0.50
PHILLIPS, BRIAN S	860.51
PHILLIPS, CURTIS C	3.96
PHILLIPS, CYNTHIA R	0.50
PHILLIPS, GARY KEITH	2.47
PHILLIPS, GEORGE HILTON	1.00
PHILLIPS, HARRIS EMORY &W	0.50
PHILLIPS, HARVEY	106.56
PHILLIPS, HARVEY	101.83
PHILLIPS, HARVEY	104.19
PHILLIPS, HARVEY P	144.23
PHILLIPS, HARVEY P	137.82
PHILLIPS, HARVEY P	141.03
PHILLIPS, HENRY D SR	1.98
PHILLIPS, JENNIFER M	1.49
PHILLIPS, LARRY C III	1.49
PHILLIPS, LARRY R	4.09
PHILLIPS, OZELL P	3.47
PHILLIPS, P JOSHULA	596.78
PHILLIPS, PORTIA M	110.51
PHILLIPS, PORTIA M	105.59
PHILLIPS, PORTIA M	108.04
PHILLIPS, RASHAD IMAN	2.52
PHILLIPS, RASHAD IMAN	2.52
PHILLIPS, REGINALD E	0.99
PHILLIPS, TIFFANY M	1.98
PHILPOTT, BENJAMIN C	2.47
PHIMVONGSA, ANDREW D	1.49
PHIPPS, JAIMIE V	0.99
PHIPPS, JEFFREY R	96.66
PHIPPS, JEFFREY R	92.36
PHIPPS, JEFFREY R	94.51
PHIPPS, PAUL LEE	88.71
PHIPPS, PAUL LEE	76.47
PHIPPS, PAUL LEE	78.14
PHOENIX, WILFRED E	74.63
PHOTOPOULOS, GEORGE P	4.13

PHRASAYAVONG, DARAVANH	0.99
PHRASAYAVONG, SAENGCHANH	5.45
PHRASAYAVONG, SAENGCHANH	5.45
PHRASOUVOR, KHAMPHIOU	46.08
PHRASOUVOR, KHAMPHIOU	46.08
PHUNG, LIEN HUU	1.98
PHUNG, NGOC THIEN MA	0.49
PHUNG, NGOC THIEN MA	0.49
PIANA, JENNIFER ISABEL	3.47
PICC LLC	1.50
PICKENS, MARIA LOUISE	5.95
PICKENS, MARIA LOUISE	5.95
PICKETT, RANDY WILLIAM	12.40
PICKETT, WILLIAM B	0.95
PICKNEY, MILBY BURTON	3.47
PIDGEON, JASON	5.45
PIDGEON, JASON	5.45
PIERANTONI, BEDELIA	2.48
PIERCE, BETTYE FLOWE	3.47
PIERCE, BETTYE FLOWE	3.47
PIERCE, BRENDAN	562.33
PIERCE, CRAIG S	1.49
PIERCE, CROSBY N	0.95
PIERCE, CROSBY N	0.95
PIERCE, ROBERT LEE	1.98
PIERPOINT, JAMES B	16.35
PIERPOINT, JAMES B	16.35
PIERRE, LODZ Y	3.58
PIERRE-LOUIS, SALVADO P	1.00
PIERSON, WILLIAM R	30.74
PIETRUSZKA, MARK W	71.87
PIETRUSZKA, MARK W	68.67
PIETRUSZKA, MARK W	70.27
PIGGEE, TERRANCE S	0.50
PIGGOT, GEORGE H (TST)	3.97
PIGHET, CHARLES A	1.00
PILE, MITCHINSON K	2.97
PILO, ANITA F	0.99
PIMIENTA, PATRICIA A	3.47
PINEDA, JUAN CARLOS` TRUQUE	1.98
PINEDA, JUAN CARLOS` TRUQUE	1.98
PINEDA, MAURA ONDINA	56.99
PINEDA, MAURA ONDINA	52.09
PINEDA, MAURA ONDINA	53.30
PINEDA, MOISES A	0.50
PINEDA, NELSON PORTILLO	0.50
PINEDA, ROSA	1.49
PINKERTON, JODI E	1.49
PINKNEY, CATO M	1.49
PINKSTON, JAMES T	0.49
PINSON, AARON M	1.49
PINTER, DARRELL	4.47
PINTO, PEECHES N	1.00
PIPPIN, DAVID H	67.42
PIPPIN, DAVID H	64.42
PIPPIN, DAVID H	65.91

PISANO, BRYAN A	82.86
PISANO, BRYAN A	84.79
PITKIN, AARON	1.49
PITKIN, AARON	1.49
PITTMAN, AMANDA GUARINO	1.98
PITTMAN, ZACHARY P	2.98
PITTS, BETTYE J	0.99
PITTS, EBONY	2.97
PITTS, RALPH A	14.38
PITTS, RALPH A	14.38
PITTS, ROOSEVELT	3.46
PITTSER, ROBERT J	1.98
PIVARAL, RENE J	1.98
PIVARAL, RENE J	2.48
PLANER, JOEL B	37.17
PLANER, JOEL B	35.04
PLANER, JOEL B	35.86
PLANEY, REBECCA S	1.00
PLANO, CHRISTOPHER	1.49
PLATT, FRANCES E	4.05
PLATT, FRANCES E	4.05
PLAUS, DONALD	1,843.40
PLAUS, DONALD	1,886.14
PLEMMONS, GENEVA W	0.99
PLEMMONS, GENEVA W	0.99
PLEMMONS, TIMOTHY	3.47
PLOTKIN, ALEXANDER J	1.98
PLOTT, GEORGE L	0.99
PLUM, KSOR	1.49
PLUM, KSOR	1.49
PLUMMER, BOYD MELVIN &W	28.75
PLUMMER, BOYD MELVIN &W	25.57
PLUMMER, ERIC N	3.97
PLUMMER, GWENDOLYN C	0.50
PLUMMER, JOY	4.46
PLUMMER, JOY	3.30
PLUMMER, JOY	3.40
PLUMMER, PATRICIA APPEGATE	1.49
PLYLER, CLAUDE A	110.01
PLYLER, JAMES H	4.95
PLYLER, SHIRLEY K	3.97
PLYLER, SHIRLEY K	3.97
PLYMOUTH, CHRISTOPHER	0.49
POAGE, CHANEKA L	5.45
POE, ERIC	282.69
POE, ERIC	282.69
POER, RAYMOND	3.47
POETZSCH, PAUL B	100.11
POETZSCH, PAUL B	90.69
POFF, E COY JR	39.19
POFF, E COY JR	34.99
POFF, E COY JR	35.81
POINTDEXTER, CHRISTOPHER B.	8.92
POINTDEXTER, CHRISTOPHER B.	4.27
POINTDEXTER, CHRISTOPHER B.	4.36
POLEY, PHILIP A	643.32

POLIAN CHRISTOPHER	1,705.94
POLITO, LISA M	0.99
POLK, BRIAN BARRETT	0.49
POLK, CALVIN W	0.50
POLK, CARLA	1.98
POLK, YOLANDA M	2.97
POLLACK, NOAH	1,145.82
POLLACK, TRAVIS	0.99
POLLACK, TRAVIS	0.99
POLLARD, CARSHIA	0.50
POLLARD, GARY K	0.99
POLLETT, DAVID A	178.29
POLLOCK, BARBARA	0.50
POLLOCK, JOHN W	59.47
POLLOCK, JOHN W	59.47
POLLUT, CHARLES	2.47
POLSON, JOHN BEASLEY JR	55.50
POLSON, JOHN BEASLEY JR	53.03
POLSON, JOHN BEASLEY JR	54.26
POLSON, JOHN BEASLEY JR	101.59
POLSON, JOHN BEASLEY JR	94.23
POLSON, JOHN BEASLEY JR	96.41
PONCE, ARNOLD	1.49
PONCE, ARNOLD	1.49
PONDER, ZERLINA	2.98
POOLE, C GREY IV	9.91
POOLE, C GREY IV	9.47
POOLE, C GREY IV	9.70
POOLE, DANA R	2.97
POOLE, MELISSA B	0.50
POOLE, MELISSA B	0.50
POORE, WAYNE C	0.50
POPE, HERMAN F	0.50
POPKIN, DAVID ERIC	3.97
POPLIN, MARSHALL B JR	2.48
POROBIC, KENAN	1.49
PORTER, ANGELA C	1.98
PORTER, EVETT	1.49
PORTER, JAMES H JR	3.46
PORTER, LISA A	1.49
PORTER, MARIE STEELE	0.49
PORTER, MARIE STEELE	0.49
PORTER, TIMOTHY W	295.34
PORTER, TIMOTHY W	282.21
PORTER, TIMOTHY W	39.74
PORTER, YOLANDA	1.49
PORTILLO, CANDELARIO	2.97
PORTILLO, EDINS E	1.49
PORTILLO, JUAN C	6.94
PORTILLO, JUAN CARLOS	4.74
PORTILLO, JUAN H	2.47
PORTILLO, MAURICIO O COLATO	0.49
PORTILLO, RAUL	1.98
PORTILLO, RAUL A	1.98
PORTLOCK, STEPFON T	0.50
PORTNER, JOSEPH P	2.97

POSADAS, RUBIA E	1.97
POSLEY, CHARLES R	1.49
POSNANSKI, STEVEN	0.50
POSSINGER, JAMES WARREN	2.57
POSSO, DIEGO L	0.49
POSTON, DAVID S	2.06
POTEAT, PATRICIA ANN	0.99
POTTINGER, DEANNA D	0.49
POTTS, BRIDGET D.	0.50
POTTS, DARIEN L	1.00
POTTS, JEFFREY	0.50
POULOS, MARK ANTHONY	63.92
POULOS, MARK ANTHONY	59.18
POULOS, MARK ANTHONY	60.56
POULTON INVESTMENTS LLC	1.55
POWE, JERRY	4.46
POWE, JERRY	4.46
POWELL, ANETTE LENNON	1.49
POWELL, CORA LEE	1.00
POWELL, COY W	69.39
POWELL, COY W	66.31
POWELL, COY W	67.85
POWELL, DARREN J	2.97
POWELL, DARREN J	2.97
POWELL, HORTENSIA J	1.49
POWELL, JAMES	2.05
POWELL, LELAND T	0.50
POWELL, LELAND T	0.50
POWELL, PENNY	1.98
POWELL, ROGER MOORE	5.95
POWELL, ROGER MOORE	5.95
POWELL, TIFFANY	0.51
POWELL, VERNON E	0.99
POWER, KYLE	0.50
POWERS, CARMELLA	0.50
POWLEY, MICHAEL S	3.39
POWLEY, MICHAEL S	3.30
POYTHRESS, DANNY JEROME	113.98
POYTHRESS, DANNY JEROME	108.91
POYTHRESS, DANNY JEROME	114.55
PRAHONGCHANH, VINAMITH	1.98
PRASHAD, ROMONA	2.47
PRAST, KEVIN	4.46
PRATHER, CHERYL S	1.49
PRATHER, PATRICIA L	1.49
PRATHER, TERENCE	1.00
PRATHER, TERENCE	1.00
PRATT, HARRISON L JR	0.50
PRATT, HARRISON L JR	0.50
PRATT, JACOB R	0.49
PRATT, JAMES E	1.98
PRATT, LUCINDA KADIJATU	33.43
PRATT, MICHAEL P	28.75
PRATT, MICHAEL P	27.00
PRATT, MICHAEL P	27.63
PRATT, TERRI PATRICE	1.49

PRAY IV, VICTOR C	1.49
PRELLER, FERDINAND T	5.04
PREMEAUX, BENJAMIN	46.08
PREMEAUX, BENJAMIN	44.04
PREMEAUX, BENJAMIN	45.05
PREMO, JERALD P	2.98
PRESCILIANO, CLEMENTE JULIAN	1.49
PRESCILIANO, CLEMENTE JULIAN	1.49
PRESLAR, GARY E	2.48
PRESLEY, SHAUNA	1.49
PRESSLEY, CHARLES	34.57
PRESSLEY, CHARLES	35.37
PRESSLEY, CHRISTOPHER L	2.97
PRESSLEY, MARTIN D	2.47
PRESSLEY, MARTIN D	2.47
PRESSON, CORA L	3.47
PRESSON, CORA L	3.47
PRESSON, ROBERT L	1.00
PRESTON, CYNTHIA J	2.97
PREVATTE, ERIN E	3.47
PREYERS, BRIAN J.	0.99
PREYERS, BRIAN J.	0.99
PRICE, BYRON	1.98
PRICE, CHARLES R III	103.37
PRICE, GLORIA	0.50
PRICE, KATILYA	0.99
PRICE, KAY C	9.91
PRICE, LARRY	109.05
PRICE, LARRY	103.73
PRICE, LARRY	106.13
PRICE, LARRY	32.72
PRICE, LARRY	28.90
PRICE, LARRY	29.56
PRICE, LARRY	30.23
PRICE, LARRY	27.94
PRICE, LARRY	28.59
PRICE, MAUDE J	104.06
PRICE, MAUDE J	99.44
PRICE, MAUDE J	101.75
PRICE, MELISSA A	68.39
PRICE, MELISSA A	65.35
PRICE, MELISSA A	66.86
PRICE, NANCY B	28.25
PRICE, NANCY B	24.62
PRICE, NANCY B	25.20
PRICE, ROBERT D	0.49
PRICE, ROBIN R	1.49
PRICE, ROBIN R	1.49
PRICE, ROSEANN JUNE	3.47
PRICE, RUDOLPH O	0.50
PRICE, RUDOLPH O	0.50
PRICE, SARA N	0.50
PRICE, TONY M	42.62
PRICE, TONY M	32.68
PRICE, TONY M	33.44
PRICE, TONY M	13.38

PRICE, WALTER RICHARD	19.82
PRICE, WALTER RICHARD	19.82
PRICKETT, JOHN	0.49
PRIDE, MARILYN W	0.50
PRIDEAUX, DANIEL	52.81
PRIEST, JAMES A	28.25
PRIEST, JAMES A	27.00
PRIEST, JAMES A	27.62
PRIEST, THOMAS B	3.97
PRIMAL REAL ESTATE INVESTMENT CORP LLC	1.00
PRIMM, DAVID M	35.19
PRIMM, DAVID M	28.89
PRIMM, DAVID M	29.55
PRINCE, RUTH H	0.50
PRINCE, RYAN M	2.47
PRIOLEAU, NICOLE T	9.75
PRIYEMSKIY, NIKOLAY	1.49
PROFERA, ANTHONY	1.49
PROTASIEWIEZ, MEGAN	1.49
PRUETT, ELIZABETH	6.44
PRUETT, ELIZABETH	6.44
PRUETT, RONNIE A	17.34
PRUETT, RONNIE A	17.34
PRYSIAZNIUK, ANDY	1.49
PUCKETT, DAVID A JR	3.96
PUGALEE, DAVID K	4.23
PUGH, ALBERTA ROBERTSON	2.53
PUGH, IRISH	1.49
PUGH, ROBERT	1.49
PUIH, A K	0.50
PULLEN, VALERIE T	1.00
PURCELL, BRENDAN T	0.51
PURCELL, BRENDAN T	0.51
PURDIE, ALBERT W	1.49
PURDIE, ALBERT W	1.49
PUREFOY, JAMES D	0.50
PURI, OM	32.20
PURI, OM	32.20
PURVIS, ANTONIO	2.47
PUSZCZYNSKI, MARIUSZ	0.50
PUTMAN, MARY	1.98
PUTMAN, MONTERO J	5.14
PYATT, LEWIS A	0.50
PYLANT, MATTHEW	0.50
PYLANT, MATTHEW	0.50
PYRTLE, JOHN W JR	1.49
PYRTLE, JOHN W JR	1.49
QUACH, AM B	1.00
QUANDT, CARMEN V	0.99
QUANG, KIM CHI	1.49
QUANSAH, CHARLES	1.48
QUANSAH, CHARLES	84.19
QUARIES, DARRELL	60.45
QUARIES, DARRELL	57.76
QUARIES, DARRELL	59.12
QUATTROCCHI, FRANK S	3.47

QUATTROCCHI, FRANK S	3.47
QUEEN CITY OMEGAS INC	2.06
QUEEN CITY OMEGAS INC	1.56
QUEEN CITY OMEGAS INC	2.06
QUEEN CITY OMEGAS INC	1.56
QUEEN, JUSTIN C	1.49
QUEEN, NATHAN	2.06
QUEEN, ROBERT TIMOTHY	88.22
QUEEN, ROBERT TIMOTHY	83.96
QUEEN, ROBERT TIMOTHY	85.96
QUEEN, TONIA A	1.97
QUEEN, TONIA A	1.97
QUERY, GORDON STOWE JR	17.34
QUERY, GORDON STOWE JR	17.34
QUESINBERRY, JUDY H	2.97
QUEVEDO, EDUARDO A	0.99
QUICK, TERRY B	2.48
QUICK, TERRY B	2.48
QUICK, XAVIER	11.40
QUIJANO, ELMER	1.00
QUINN, DEBRA A	0.49
QUINN, ROBERT PATEL	30.74
QUINN, ROBERT PATEL	29.37
QUINN, ROBERT PATEL	30.05
QUINTERO, ZAIDA ELENA ROSERO	31.96
RABB, GEORGE JR	1.98
RABON, JEFFREY MITCHELL	0.99
RABORN, LINDA P	26.80
RABORN, LINDA P	19.90
RABORN, LINDA P	20.36
RABURN, WILLIAM K	1.58
RACKLEY, JESSICA M	1.00
RACKLEY, JESSICA M	1.00
RADFORD, MICHAEL LEE	1,407.94
RADMANESH, HASSAN	1.02
RADMANESH, HASSAN	1.02
RAGYADAS TORRES, JOSE DANIEL	0.50
RAHLAN, DJAM	2.97
RAHLAN, DJAM	2.97
RAHLAN, TIEN	2.97
RAHLAN, TIEN	2.97
RAINEY, DWIGHT	2.48
RAINFORD, LOUIS R	1.49
RAJA, JAYARAMAN	1.59
RALLOS, ROSA RENEE LUCILLE	2.48
RAMANDANES, JAMES H	12.38
RAMANDANES, JAMES H	12.38
RAMBO, LEE	2.47
RAMEY, PAUL E	0.52
RAMIREZ, ALEJANDRA M	1.00
RAMIREZ, DAVID F	5.94
RAMIREZ, ERNESTO	1.49
RAMIREZ, FRANCISCO SALDIVAR	51.54
RAMIREZ, FRANCISCO SALDIVAR	49.25
RAMIREZ, FRANCISCO SALDIVAR	51.54
RAMIREZ, FRANCISCO SALDIVAR	49.25

RAMIREZ, FREDY M	1.50
RAMIREZ, JUAN MANUEL	1.00
RAMIREZ, JULIO A	1.49
RAMIREZ, MARIA D	117.45
RAMIREZ, MARIA D	111.28
RAMIREZ, MARIA D	113.86
RAMIREZ, RENE	17.84
RAMIREZ, RENE	17.84
RAMIREZ, WILLIAM	1.06
RAMOS, FRANCISCO	1.00
RAMOS, JOSE SANTOS	4.46
RAMOS, RICARDO	0.49
RAMSEUR, DEBORAH (N/C)	2.05
RAMSEUR, DEBORAH (N/C)	2.05
RAMSEUR, REGINALD TYRONE	1.49
RAMSEY, DANNY L	1.00
RAMSEY, JOSEPH	114.96
RAMSEY, JOSEPH	109.85
RAMSEY, JOSEPH	112.40
RAMSEY, MARK	6.44
RAMZI, YASSINE	2.97
RAMZI, YOUSSEF	1.98
RANDALL, CHERYL	0.99
RANDLE, SHANE SULLIVAN	555.66
RANDO, JOHN M	124.39
RANDO, JOHN M	118.86
RANDO, JOHN M	121.61
RANDOLPH, ANTHONY	0.49
RANDOLPH, ONTARIO	4.46
RANDOLPH, ROBERT B	75.67
RANDOLPH, ROBERT B	70.57
RANDOLPH, ROBERT B	72.21
RANGEL, ROBERTO CARLOS GARCIA	0.50
RANKIN, CRYSTAL E	1.50
RANKIN, GARY	0.99
RANKIN, GLORIA	61.04
RANKIN, GLORIA	62.46
RANKIN, NELSON G JR	0.99
RANKINE, GLADSTONE	1.98
RANN, EARL	0.50
RANSON, RICHARD C	25.78
RANSON, RICHARD C	17.06
RAO, BEVERLY C	0.99
RAO, JOSEPH WARREN III	1.98
RAPHAEL, ANDREW	3.96
RAPPOLD, JOSEPH T	3.97
RATCHFORD, GERALD S	0.51
RATCHFORD, GERALD S	0.51
RATCHFORD, HAYWOOD	0.50
RATCHFORD, HAYWOOD JR	3.47
RATCHFORD, SANTARIO	0.99
RATLIFF, ANNE M	2.47
RATLIFF, ANTHONY M	2.97
RATLIFF, CAROLYN	1.00
RAY, ALLEN DOUGLAS JR	4.47
RAY, MARTHA LEE	1.00

RAY, MARTHA LEE	1.00
RAY, NANCY B	32.22
RAY, NANCY B	30.78
RAY, NANCY B	31.49
RAY, TYNETTA S	2.97
RAY, WALTER LEE	6.45
RAYMOND, DAVID A	1.54
RAYMOND, ROBERT WILLIAM	1.00
RAYNES, TOMMY S	89.97
RAYNES, TOMMY S	92.05
RAYNOR, MICHAEL L	1.98
RCD PROPERTIES LLC, .	12.13
RCD PROPERTIES LLC, .	12.13
RCP ENTERPRISES LLC, .	3.03
RCP ENTERPRISES LLC, .	3.03
READER, MICHAEL E	1.49
READING, JASON R	3.47
REAMES, PATRICK M R/T	1.98
REAMES, PATRICK M R/T	1.98
REBOLLEDO, JORGE	1.50
RECCHIA, CHRISTOPHER A	219.10
RECCHIA, CHRISTOPHER A	230.28
RECKARD, STAN L	2.97
RECKARD, STAN L	2.84
RECKARD, STAN L	2.91
REDDICK, ROBERT M.	4.96
REDDICK, ROBERT M.	4.96
REDDING, MARK	191.44
REDDING, MARK	182.93
REDDING, MARK	186.69
REDDY, SATISH K	1.49
REDFEARN, FARRAH F	0.50
REDFEARN, LEE T JR	1.00
REDFEARN, LEE T JR	1.00
REDFEARN, VIOLA W	53.11
REDFEARN, VIOLA W	50.16
REDFEARN, VIOLA W	52.06
REDFERN, DEBRA L	0.49
REDFERN, WANDA W	0.50
REECE, CARLA	0.99
REED, CASSANDRA R	2.97
REED, EUGENE	0.49
REED, EUGENE	6.94
REED, EUGENE	0.49
REED, GLORIA T	1.49
REED, JAMES L	0.50
REED, STANLEY	2.97
REED, YORK Q	1.98
REEDER, ORRIN	1.98
REEDY, DAWN S	2.98
REEL, HAYLEY S	2.47
REESE, BETTY G	4.46
REESE, NICOLE A.	0.50
REESE, STEPHEN T III	50.05
REESE, STEPHEN T III	50.05
REEVES, CURTIS JR	4.06

REGELBRUGGE, ROGER R	477.31
REGELBRUGGE, ROGER R	488.37
REGENCY CENTERS INC	885.05
REGISFORD, YVONNE	1.98
REIBER, ANJANETTE L	2.48
REICHARD, DAVID J	2.47
REICHARD, DAVID J	2.47
REID, JAMES F	1.98
REID, JOY Y	2.48
REID, MARISCIA	10.41
REID, MARISCIA	9.95
REID, MARISCIA	10.18
REID, MONIQUE C	2.47
REID, NORBERT	27.25
REID, NORBERT	25.57
REID, NORBERT	26.16
REID, REGINA	2.98
REID, TONYA DENISE	3.70
REID, YOLANDA Y	1.00
REILLY, ESTHER J	16.85
REILLY, ESTHER J	16.85
REILLY, JAMES J	11.40
REILLY, JAMES J	11.40
REILLY, JAMES M	2.48
REILY, EDWARD J	3.47
REINHARDT, KATHERINE	1.00
REINKOESTER, JAMES B	0.50
REINSEL, DAVID JOHN	4.47
REIS, STEVE J	2.05
REITZEL, TERRY LEE	0.50
REITZEL, TERRY LEE	0.50
REIVES, ROBERT	0.91
REMLEY, KENNETH H	20.33
REMLEY, KENNETH H	14.69
REMLEY, KENNETH H	15.02
REMMIE, JULIANA	1.98
RENALDO, DONALD P	1,184.74
RENALDO, DONALD P	1,212.21
RENAULT, AL-R J	4.96
RENDER, ROLAND	0.99
RENEGAR, ZACHARY V	7.93
RENEGAR, ZACHARY V	7.93
RENFROW, LISA	0.50
RENSCHEN, ANDRE A	3.97
RENTZ, DAVID	332.51
RENTZ, DAVID	307.32
RENTZ, DAVID	332.51
RENTZ, DAVID	307.32
REPCHICK, WENDY	5.95
RESETAR, JOHN G JR	1.49
RESETAR, MICHAEL	2.47
RESETAR, MICHAEL	2.47
RETTKE, DIANE M	1.49
REVESZ, GYORGY E	1.00
REVICKI, ROBERT	0.49
REVIS, CHRISTOPHER E	1.98

REYES, ADRIAN	0.99
REYES, AMILCAR N	0.99
REYES, GABRIEL	1.49
REYES, JOSE N	17.00
REYES, JOSE N	17.24
REYES, MARTIN O	2.47
REYES, MARVIN U GRANDOS	1.49
REYES-REYES, MARIA D	2.48
REYNOLDS, ANTIONNE L	5.94
REYNOLDS, BETTY	54.51
REYNOLDS, BRIAN	3.47
REYNOLDS, BUNITA L	2.47
REYNOLDS, DEBBIE A	3.96
REYNOLDS, DORIS L (TRUST)	0.99
REYNOLDS, DORIS L (TRUST)	0.99
REYNOLDS, JAMES M	2.47
REYNOLDS, MARK D	31.23
REYNOLDS, MARK D	29.84
REYNOLDS, MARK D	30.52
REYNOLDS, PATRICK W	2.47
REYNOLDS, STEVEN R	0.50
RHAMES, WILLIAM SCOTT	2.47
RHAMES, WILLIAM SCOTT	2.97
RHODES, BOYCE WILLIAM	4.96
RHODES, KEVIN L	7.93
RHODES, KEVIN L	7.93
RHODES, MARTY D	12.89
RHODES, MARTY D	12.31
RHODES, MARTY D	12.59
RHODES, TIMOTHY W	0.50
RHODES, WILLIAM L III	9.91
RHODES, WILLIAM L III	9.91
RHOM, BRIAN KELLY	2.03
RHUE, MONIKA	0.50
RHYNE, KELLY LEIGH ANN	0.50
RHYNES, SHAWN J	33.70
RHYNES, SHAWN J	31.26
RHYNES, SHAWN J	31.98
RI CHARLOTTE PROPERTY LP	7,670.01
RI CHARLOTTE PROPERTY LP	7,024.72
RI CHARLOTTE PROPERTY LP	6,729.14
RIBARSKY, MARTIN W	1.54
RICARTE, MILTON J	1.00
RICCIARDI, HILDEGARDE AUSTIN	2.98
RICE, BRIGETTE GOLDEN	0.49
RICE, BRIGETTE GOLDEN	0.49
RICE, CONNIE E.	5.94
RICE, DORIS P	1.98
RICE, ENOLA C	1.49
RICE, GARY G	2.98
RICE, HAROLD E JR	1.98
RICE, JAMES M	0.50
RICE, MARY C	4.57
RICE, MARY C	4.57
RICE, RYAN O	30.31
RICE, RYAN O	31.00

RICHARDS, DAVID	0.49
RICHARDS, DAVID	0.49
RICHARDS, JAMES A	0.49
RICHARDS, SADIE J	1.98
RICHARDSON, BARBARA C	75.82
RICHARDSON, BARBARA C	75.82
RICHARDSON, CHARLES	1.00
RICHARDSON, DEMETRIA	1.00
RICHARDSON, LEONARD	3.47
RICHARDSON, MICHAEL D	1.00
RICHARDSON, PATRICIA A	3.97
RICHARDSON, PETER M	89.70
RICHARDSON, PETER M	85.71
RICHARDSON, REGGIE	1.97
RICHARDSON, RONALD	117.18
RICHARDSON, RONALD	109.39
RICHARDSON, RONALD	111.92
RICHARDSON, RONALD	113.01
RICHARDSON, RONALD	105.13
RICHARDSON, RONALD	107.56
RICHARDSON, TARA R	0.99
RICHARDSON, TRACY S	1.49
RICHARDSON, TRACY S	1.49
RICHARDSON, VICTOR R	0.50
RICHARDSON, YADIRA	138.25
RICHARDSON, YADIRA	132.11
RICHARDSON, YADIRA	135.18
RICHARDT-KEY, SHANNON M	1.49
RICHMOND, JAYNE L	51.63
RICHMOND, JAYNE L	52.69
RICHTER, LLOYD	323.17
RICHTER, WILLIAM E JR	0.50
RICKERT, AARON	0.99
RIDDELL, STEPHEN M	31.97
RIDDLE, CECIL L	11.40
RIDDLE, SHARYN D	0.99
RIDENHOUR, BRANDON	1.49
RIDENHOUR, EDWARD D	47.07
RIDENHOUR, EDWARD D	39.78
RIDENHOUR, EDWARD D	40.70
RIDENHOUR, KATHERINE E	2.47
RIEK, DOUGLAS R	1.98
RIEMANN, MARIETTE PONTES	1.49
RIEMANN, OLIVER	0.49
RIEMANN, OLIVER	0.49
RIFENBURGH, JARROD S	3.47
RIGAULT, ISABELLE A	0.50
RIGGSBEE NANCY CHEATHAM REVOCABLE TRUST	5.94
RIGGSBEE NANCY CHEATHAM REVOCABLE TRUST	5.94
RILEY, DALE L	1.49
RILEY, DALE L	1.49
RILEY, HEATHER NOELLE	1.64
RILEY, HEATHER NOELLE	1.64
RILEY, RAY	262.15
RILEY, RAY	262.15
RILEY, RUTH	265.08

RILEY, RUTH	253.30
RILEY, RUTH	258.53
RILEY, WAYNE C	0.99
RINEHART, BRUCE H	16.35
RINEHART, BRUCE H	16.35
RINGLEY, LESLEY C	1.49
RINGLEY, LESLEY C	1.49
RIOS, GREGORIO V	6.94
RIOS, HALIMA A	3.47
RIOS, TERESA	1.49
RIPP, DANIEL JOSEPH	366.50
RITCH, FRANK	22.81
RITTER, GARY R	0.99
RITTER, LEE M	55.36
RITTER, LEE M	53.97
RITTER, LEE M	51.58
RITTER, NORMAN J	0.50
RIVAS, NOEL	8.43
RIVERA, ARMANSO	1.00
RIVERA, BIANCA	1.49
RIVERA, JESUS VIDALES	118.93
RIVERA, JESUS VIDALES	113.64
RIVERA, JESUS VIDALES	116.28
RIVERA, JOSE A	0.50
RIVERA, TERESA S	3.96
RIVERO, YESENIA	1.00
RIVERS, BRENDA DIANE	4.46
RIVERS, DRUCILLA B	1.49
RIVERS, GRACIE	1.49
RIVERS, JAMES C	4.46
RIVERS, JAMES C	4.46
RIVETTE, RICHARD A	43.11
RIVETTE, RICHARD A	40.25
RIVETTE, RICHARD A	41.18
RIZO, JOSE M	1.98
RIZZIERI, ANTHONY G	113.98
RIZZIERI, ANTHONY G	103.23
RIZZIERI, ANTHONY G	105.61
RLLR INVESTMENTS LLC	1.49
RLLR INVESTMENTS LLC	1.49
RMAH, BHIH	1.49
RMAH, BHIH	1.49
ROA, JUAN MAURICIO	1.00
ROACH, JANET M	2.48
ROACH, TERRI	3.97
ROACH, TERRI	3.97
ROBALINO, XAVIER P	2.97
ROBARCHEK, PEGGY B	3.05
ROBBINS, RENEE R	2.47
ROBERSON, ANITA G	0.49
ROBERSON, KALVIN E	88.07
ROBERSON, KALVIN E	90.16
ROBERSON, KALVIN E	89.70
ROBERSON, KALVIN E	88.07
ROBERSON, KALVIN E	90.16
ROBERSON, KALVIN E	89.70

ROBERT EDWIN RALL, RITA LOUISE RALL	0.99
ROBERT, DOLLIE R	1.49
ROBERTS, CATHERINE V	1.49
ROBERTS, CECIL N	5.45
ROBERTS, CHRISTOPHER N	1.98
ROBERTS, CHRISTOPHER NEIL	2.48
ROBERTS, DAVID R	0.49
ROBERTS, DENNIS	0.49
ROBERTS, HAZIEL C ATERE	3.47
ROBERTS, JOANNA H	58.98
ROBERTS, JOANNA H	53.52
ROBERTS, JOHN N	0.99
ROBERTS, JOSEPH C	12.89
ROBERTS, JOSEPH C	10.42
ROBERTS, JOSEPH C	10.66
ROBERTS, KARIN	2.48
ROBERTS, LYNN M GRIFFIN	5.94
ROBERTS, MARGARET C	98.82
ROBERTS, MARGARET C	96.57
ROBERTS, MARGARET C	96.38
ROBERTS, MARIAN B	0.50
ROBERTS, PATRICIA F	10.40
ROBERTS, PATRICIA F	10.40
ROBERTSON, STEPHEN L	1.98
ROBERTSON, THERESA	0.50
ROBINETTE, TIMOTHY L	2.47
ROBINSON GREEN, GEORGINA	3.97
ROBINSON, ADRIENNE D	0.50
ROBINSON, ANDREIA L	5.95
ROBINSON, ARUNDEL A III	0.50
ROBINSON, ARUNDEL A III	0.50
ROBINSON, BARRY	10.41
ROBINSON, BARRY	9.95
ROBINSON, BARRY	10.17
ROBINSON, BRENDA E	1.04
ROBINSON, BRENDA E	1.04
ROBINSON, CALICE	0.50
ROBINSON, CHARLES	1.49
ROBINSON, CHARLES	1.49
ROBINSON, DAISY M	1.98
ROBINSON, DARYL C	0.99
ROBINSON, DEBORAH E	35.00
ROBINSON, DEBORAH E	30.00
ROBINSON, DEBORAH E	30.62
ROBINSON, DIANNE	1.98
ROBINSON, DIANNE	1.98
ROBINSON, DONALD J	3.47
ROBINSON, DONNA R	0.99
ROBINSON, DONTEA C	1.49
ROBINSON, ELLA	2.48
ROBINSON, ELMER J R/L/T	0.50
ROBINSON, ELMER J R/L/T	10.40
ROBINSON, ELMER J R/L/T	0.50
ROBINSON, ELMER J R/L/T	10.40
ROBINSON, ERICA T	0.99
ROBINSON, GARY JAMES	19.83

ROBINSON, GARY JAMES	11.84
ROBINSON, GARY JAMES	12.12
ROBINSON, JESSE L JR	2.98
ROBINSON, JIMMY	1.00
ROBINSON, JIMMY	1.00
ROBINSON, JOHN A	2.48
ROBINSON, JOHN CRAIG	0.50
ROBINSON, JOHN CRAIG	0.50
ROBINSON, JOHN H	1.98
ROBINSON, JOHNNIE LEE	3.26
ROBINSON, JOHNNIE LEE	3.26
ROBINSON, JOSEPH W JR	2.15
ROBINSON, LATOYA S	1.50
ROBINSON, MATTHEW A	0.50
ROBINSON, MELISSA D	1.49
ROBINSON, NASTARAN	154.12
ROBINSON, NASTARAN	144.89
ROBINSON, PATRICIA	2.48
ROBINSON, PETER M	1.03
ROBINSON, RAYMOND D III	0.50
ROBINSON, ROKHAN	15.36
ROBINSON, ROKHAN	14.68
ROBINSON, ROKHAN	15.02
ROBINSON, SHERRIKA	1.00
ROBINSON, STACEY C	1.98
ROBINSON, STEPHANIE P	4.46
ROBINSON, TARA F	3.47
ROBINSON, WAYNE	5.92
ROBITZER PROPERTIES LLC	1.98
ROBITZER PROPERTIES LLC	1.98
ROBLES, MARIE E DANIEL	1.00
ROCHELLE, STEPHEN R	0.50
ROCHESTER, DANIEL C	0.99
ROCKY RIVER VILLAGE HOMEOWNERS ASSOCIATION INC	4.46
RODGERS, B D	874.02
RODGERS, HAROLD L &W	77.96
RODGERS, HAROLD L &W	77.55
RODGERS, HAROLD L &W	76.92
RODGERS, MACK	0.99
RODRIGUEZ, ALEXIS L	0.50
RODRIGUEZ, CALMIRA D	2.97
RODRIGUEZ, DEBORAH	0.50
RODRIGUEZ, DEBORAH	0.50
RODRIGUEZ, ELEAZAR DEL ANGEL	1.00
RODRIGUEZ, FRANCINE MARIE	2.47
RODRIGUEZ, FRANCINE MARIE	2.47
RODRIGUEZ, HUBERT	0.50
RODRIGUEZ, IRIS J	4.46
RODRIGUEZ, JAIME T	1.50
RODRIGUEZ, JAVIER CHAVEZ	3.47
RODRIGUEZ, JULIO	3.47
RODRIGUEZ, JULIO A	2.47
RODRIGUEZ, MAYRA LIZETH	1.00
RODRIGUEZ, OSCAR D	2.48
RODRIGUEZ, PABLO E JR	2.47
RODRIGUEZ, PEDRO	1.49

RODRIGUEZ, PEDRO J.	0.50
RODRIQUEZ, ANGELO	1.00
RODRIQUEZ, BERTITO TUBO	1.98
RODRIQUEZ, JAVIER H	63.42
RODRIQUEZ, JAVIER H	60.14
RODRIQUEZ, JAVIER H	61.54
ROGERS, ALICE	3.47
ROGERS, CRYSTAL D	1.49
ROGERS, DAVID S	45.07
ROGERS, RICARDO	3.97
ROGERS, RICHARD ANTHONY	0.49
ROGERS, SCOTT J	0.99
ROGGENKAMP, ANNA T	123.39
ROGGENKAMP, ANNA T	117.90
ROGGENKAMP, ANNA T	120.64
ROHLEN, BRAD	3.17
ROHLIK, JESSICA L	5.46
ROHRER, IVON D JR	6.44
ROJAS, FERNANDO	8.43
ROJAS, MIGUEL A	2.48
ROLAND, CHANTAY	1.49
ROLAND, RANDEL W	43.11
ROLAND, RANDEL W	41.20
ROLAND, RANDEL W	42.15
ROLLINS, JAMES D	0.99
ROLLINS, RITA J	2.09
ROLLINS, RITA J	2.09
ROMAN, JOHN PAUL	7.11
ROMAN, JOHN PAUL	7.11
ROMAN, PAMELA H	0.49
ROMEISER, CHRISTIAN R	0.49
ROMEISER, CHRISTIAN R	0.49
ROMERO, JOEL A	0.50
ROMERO, LUIS	45.46
ROMERO, LUIS	46.52
RONCONE, EUGENIA M	0.50
RONDINELLI, GEORGE	35.69
RONDINELLI, GEORGE	31.73
RONDINELLI, GEORGE	32.46
RONE, DARRYL	0.99
ROOT, FRANK W JR	1.98
ROOT, RONALD J	4.46
ROPER, EDWARD D	4.46
ROPER, JOHN R	0.99
ROPER, JOHN R	0.99
ROPER, MATTHEW G	1.00
ROPER, MATTHEW G	1.00
ROPER, SCOTT D	0.49
ROPER, STACEY	6.44
ROPP, SALLY KAY	4.96
RORIE, ADDIE M	1.49
RORIE, CASUELLA B	0.50
RORIE, CASUELLA B	0.50
RORIE, WILLIAM	1.00
ROS, VICHKA	1.00
ROSADO, CIRILO	5.95

ROSAMOFSKY, JACOB MICHAEL	3.47
ROSARIO, DANTE	318.02
ROSARIO, DANTE	303.88
ROSARIO, DANTE	310.16
ROSE, CATHERINE	6.94
ROSE, JOCELYN SIKES	465.81
ROSE, JOCELYN SIKES	440.37
ROSE, JOSEPH C	2.48
ROSEBORO, MELODY	3.47
ROSIN, WAYNE M	4.96
ROSIN, WAYNE M	4.96
ROSINSKI, ROBERT B	1.49
ROSS CAREY TRUST, DATED JAN. 30, 1987	1.00
ROSS, AUDWIN L	8.92
ROSS, AUDWIN L	7.58
ROSS, AUDWIN L	7.75
ROSS, EMMA P	1.49
ROSS, LASHON P	0.99
ROSS, QIANA L	0.50
ROSS, RANDAL JAIRUS	1.00
ROSS, RANI V	1.49
ROSS, WEBSTER D JR	55.51
ROSS, WEBSTER D JR	50.20
ROSS, WEBSTER D JR	51.35
ROSSETTI, ROGER L	1.98
ROSSETTI, ROGER L	1.98
ROSSIGNOL, KARIMARIE(N/C)	1.49
ROSSI-MCDONALD, DARA M	3.88
ROSSMAN, JONATHAN CHAD	9.00
ROSSMAN, JONATHAN CHAD	9.21
ROSSMAN, JONATHAN CHAD	9.91
ROSSMAN, JONATHAN CHAD	9.00
ROSSMAN, JONATHAN CHAD	9.21
ROSSMAN, JONATHAN CHAD	9.91
ROTH, THOMAS M	62.94
ROTH, THOMAS M	60.14
ROTH, THOMAS M	61.54
ROTHMAN, JEFFREY MARTIN	1.49
ROULIER, KENNETH A	12.39
ROULIER, KENNETH A	12.39
ROUNDTREE, SHERRONNA	1.98
ROUSE, JEFFREY T	1.49
ROUSER, KEITH D	74.63
ROUSH, TIMOTHY S	108.31
ROYAL, DENISE	51.04
ROYAL, DENISE	51.04
ROYAL, ETHEL M	1.98
ROYAL, ETHEL M	1.98
ROYLE, SCOTT	13.88
ROYLE, SCOTT	13.88
ROYSTER, CARMEN E	1.49
ROYSTER, MONIQUE A	0.99
ROYSTER, RONALD L	0.53
ROYSTER, TASHA	0.49
ROZZELLE, ARAH LEE	0.99
ROZZELLE, BRANDIE	1.49

RRUKER, RAJASERHARA	1.98
RUANE, CHRISTOPHER	3.97
RUBALLO, PEDRO E	1.98
RUBINO, JACQUELYN R	1.98
RUBIO, JOSE D	2.47
RUBLE, REID K	0.99
RUBRIGHT, JODY A	1.03
RUBY, WILLIAM L	1.50
RUCKER, JOSEPH DINI	1.00
RUCKER, JOSEPH DINI	1.00
RUDIMAN, CHRISTOPHER	78.82
RUDIMAN, CHRISTOPHER	75.32
RUDIMAN, CHRISTOPHER	77.05
RUDISELL, KEVIN L	0.49
RUDISELL, WILLIE E	1.49
RUDISILL, GERALD A JR	1.00
RUDISILL, GERALD A JR	1.00
RUDISILL, LARRY H	6.62
RUDISILL, LARRY H	6.62
RUFF, DONALD A	0.99
RUFF, DONALD A	0.99
RUFF, THOMAS C JR	44.79
RUFF, THOMAS C JR	166.92
RUFFIN, DALTON D JR	0.50
RUFFIN, EMMA H	2.47
RUFFIN, EMMA H	2.47
RUHL, STEPHEN R	12.88
RUHL, STEPHEN R	12.88
RUIZ, LETICIA	62.92
RUIZ, LETICIA	59.66
RUIZ, LETICIA	61.04
RUKASUWAN, PIPHAT	48.57
RUKASUWAN, PIPHAT	48.57
RULE, KEVIN L	4.96
RULE, KEVIN L	4.74
RULE, KEVIN L	4.84
RULLAN, ORTIZ EMMA	1.98
RUMFELT, RICHARD SHANNON	1.49
RUPP HOLDINGS INC	0.99
RUPP HOLDINGS INC	0.99
RUSCIO, CHRISTOPHER L	85.75
RUSCIO, CHRISTOPHER L	81.94
RUSCIO, CHRISTOPHER L	83.83
RUSH, ANGELIA D	0.99
RUSH, THOMAS J	1,261.39
RUSHING, CHRISTY	2.48
RUSHING, DEIDRE R	0.50
RUSHING, LYNDIA	2.71
RUSSELL, ASHLEY	0.49
RUSSELL, ASHLEY	0.49
RUSSELL, CHAD B	1.49
RUSSELL, CHARLES E JR	1.59
RUSSELL, CHARLES HENRY	46.58
RUSSELL, CHARLES HENRY	44.51
RUSSELL, CHARLES HENRY	45.54
RUSSELL, DAVID L	4.96

RUSSELL, DIANE A	1.49
RUSSELL, GROVENE CLARK	1.00
RUSSELL, HERMAN	26.75
RUSSELL, HERMAN	15.62
RUSSELL, HERMAN	15.99
RUSSELL, JERRY E	5.94
RUSSELL, JONATHAN D	3.53
RUSSELL, NEWELL C	4.96
RUSSELL, NILAN	2.97
RUSSELL, TANYA S	0.99
RUSSO, DINA M	2.97
RUST, TATE C,JR &W	27.26
RUST, TATE C,JR &W	26.05
RUST, TATE C,JR &W	26.65
RUTHERFORD, VALERIE	0.49
RUTHERFORD, VALERIE	0.49
RUTLEDGE, REGINALD	1.54
RUTLEDGE, REGINALD	1.54
RUTLEDGE, YALONDA M	91.68
RUTLEDGE, YALONDA M	83.81
RXB PROPERTIES LLC	61.77
RXB PROPERTIES LLC	55.09
RXB PROPERTIES LLC	56.23
RYAN, MARK DOUGLAS	9.41
RYAN, MARK DOUGLAS	7.11
SABLAN, VICTOR C JR	4.46
SABLAN, VICTOR C JR	4.46
SABRE VALUE QUEEN CIT Y FUND LLLP	5.44
SABRE VALUE QUEEN CIT Y FUND LLLP	5.44
SABRE VALUE QUEEN CITY FUND	1.49
SABRE VALUE QUEEN CITY FUND	1.49
SABRE VALUE QUEEN CITY FUND .	1.98
SABRE VALUE QUEEN CITY FUND .	1.98
SABRE VALUE QUEEN CITY FUND II LLLP	1.49
SABRE VALUE QUEEN CITY FUND LLLP	0.50
SABRE VALUE QUEEN CITY FUND LLP	1.00
SABRE VALUE QUEEN CITY FUND LLP	1.00
SACLARIDES, JOHN G	15.85
SACLARIDES, JOHN G	15.85
SADLER, GEORGE HENRY JR	0.50
SADLER, GEORGE HENRY SR	8.43
SADLER, THOMAS L	1.49
SADLER, THOMAS L	1.49
SADLER, THOMAS LEE	4.46
SADLER, THOMAS LEE	4.46
SADLER, TOMMY LEE	1.49
SADOWSKY, ALAN P	6.44
SAENZ, JOSEPH M	3.11
SAIN AND BESS PROPERTIES LLC	0.49
SAIN AND BESS PROPERTIES LLC	0.49
SAIN, CONNIE C	1.98
SAKA, KWADO	0.50
SAKA, KWADO	0.50
SAKALUK, DAVID J	74.33
SAKALUK, DAVID J	71.03
SAKALUK, DAVID J	74.33

SAKALUK, DAVID J	71.03
SALAZAR, CHRISTIAN	2.48
SALDANA, ROSENDO A	2.97
SALDDEN, THOMAS	2.97
SALE, HENRY	0.51
SALE, HENRY	0.51
SALEM, ROSALYN A	0.50
SALGADO, MIGUEL	1.00
SALIHVIC, NERMIN	1.98
SALIHVIC, NERMIN	1.98
SALLADE, LORI A	1.00
SALLADE, LORI A	1.00
SALVATORE, FRANK P	1.00
SAMMONS, CHRISTY A G	0.99
SAMMONS, CHRISTY A G	0.99
SAMMONS, LISA V	1.01
SAMPATH, RYAN	2.48
SAMPSON, RICKY L	0.50
SAMUEL LANDHOLDERS LLC	0.50
SAMUELS, LAVETTE	1.98
SANCHEZ, HUGO ALBERTO TERAN	10.41
SANCHEZ, JOHANNA CELESTE	2.48
SANCHEZ, NICOLAS MENDOZA	2.48
SANCHEZ, PRISCILLA T	1.98
SANCHEZ, PRISCILLA T	1.98
SANDEFUR, LELA G	1.00
SANDEFUR, LELA G	1.00
SANDERS, ALDEN	4.96
SANDERS, CARLOS D	1.06
SANDERS, CHANDRA G	1.49
SANDERS, FELICIA D	1.49
SANDERS, GROVER	1.97
SANDERS, GROVER	1.97
SANDERS, IVYS	2.97
SANDERS, JARED LEE	0.50
SANDERS, KENYATTA V	1.98
SANDERS, LA'KISHA M	1.50
SANDERS, LA'KISHA M	1.50
SANDERS, MARION CLEMMON	0.50
SANDERS, MARION CLEMMON	0.50
SANDERS, MCARTHUR	2.05
SANDERS, RODNEY	1.98
SANDERS, SHIRON	3.96
SANDERS, TAMERA M	1.98
SANDERS, THOMAS G	2.97
SANDS, DIANE K	3.96
SANE, CORY M	3.47
SANTEE, SHAWN F	0.50
SANTELL, FRANCISCA	1.50
SANTHANAM, SRIKANTH	1.49
SANTIAGO, EDITH NINA	1.98
SANTIAGO, EMERLINDA	2.97
SANTIAGO, NOEMI	0.49
SANTOS, AGUSTINA DE LOS	0.50
SANTOS, DANIEL CRUZ	1.02
SANTOS, JUAN	1.00

SAQQARA DEVELOPMENT LLC	31.46
SAQQARA DEVELOPMENT LLC	27.48
SAQQARA DEVELOPMENT LLC	28.82
SAR, MALAYTHIP J	0.49
SARONG, AFUA	92.67
SARONG, AFUA	88.55
SARONG, AFUA	90.59
SARTIN, LINDA D	9.91
SARTIN, LINDA D	9.91
SASSENBERG, GERO	141.86
SASZ, STEVEN P.	80.77
SASZ, STEVEN P.	69.13
SATCHELL, MARCUS D	46.03
SATCHER, ANNIE M	19.82
SATCHER, ANNIE M	18.94
SATCHER, ANNIE M	19.38
SATSANGI, SANJAY	1.49
SATTERFIELD, RANDALL P	0.99
SATTERFIELD, RANDALL P	0.99
SATTERWHITE, DAWN L	0.49
SATTERWHITE, DAWN L	0.49
SAUCIER, VALERIE C	1.98
SAUNDERS, ILKA TINA	1.98
SAUNDERS, JENNIFER E	0.50
SAUNDERS, LUZ D	0.99
SAVAGE, WYIATTA	1.49
SAVANNAH, MARNICE T	1.49
SAWUNA, KIE-NIMIS	1.49
SAWYERS, SAMUEL L	1.97
SAWYERS, SAMUEL L	1.97
SAXTON, HARRIETT	59.43
SAXTON, KIMBERLY	3.47
SAXTON, KIMBERLY	3.47
SAYDLOWSKI, JOHN C	113.48
SAYDLOWSKI, JOHN C	101.32
SCALES, LASONYA	1.00
SCALES, MARGARET L	3.47
SCALES, MARGARET L	3.47
SCALIA, JAMES E	1.98
SCERCY, RICHARD	1.98
SCHAAF, CHRISTOPHER B	125.33
SCHACHTER, STEPHEN R	33.70
SCHACHTER, STEPHEN R	33.70
SCHAD, JAMES A.	1.51
SCHALLENKAMP, CRAIG	6.64
SCHARF, JASON	1.00
SCHARVER, CATHIE L	3.47
SCHAUB, COURTNEY A	35.96
SCHAUB, COURTNEY A	36.80
SCHELENSKI, KEVIN M	0.50
SHELL, BLAKE ALLEN	224.37
SHELL, BLAKE ALLEN	214.39
SHELL, BLAKE ALLEN	218.82
SHELL, RICHARD K	83.74
SHELL, RICHARD K	69.61
SCHENCK, MARIETTA T	1.49

SCHENK FAMILY LIMITED PTNRSHIP III	5.94
SCHERRMAN, ROBERT T	8.91
SCHEVLIN, HOWARD KENT	47.04
SCHIGODA, JON J	5.95
SCHIGODA, JON J	5.95
SCHILL, RICHARD	2.97
SCHILLO, TRUDY B	2.97
SCHLAGOWSKY HOLDINGS LLC .	1.98
SCHMIESING, ROBERT L	3.61
SCHNAUFER, CELESTE M	1.49
SCHNAUFER, THOMAS W SR	2.48
SCHNEIDER, BERNARD G	2.97
SCHNEIDER, ERIC F	2.97
SCHNEIDER/JUSTICE, R/T	2.47
SCHOEBS, FRANK J	54.91
SCHOEBS, FRANK J	44.47
SCHOECK, WILLIAM M	1.49
SCHROADER, MARIA D	1.00
SCHROEPFER, TODD ALAN	1.98
SCHROLL, PAUL J	1.00
SCHRONCE, ANDREW T	1.00
SCHUERMAN, ELISABETH G	2.48
SCHULER, ANTHONY	0.50
SCHULZE, TABITHA	0.94
SCHULZE, TABITHA	0.96
SCHUMACHER, DARIK T	4.46
SCHWALLER, JOHN T	30.36
SCHWALLER, JOHN T	24.59
SCHWALLER, JOHN T	25.09
SCHWEIT, DANIEL	1.49
SCHWIND, LAWRENCE	7.43
SCHWINT, SUSAN MARIE	0.50
SCHWINT, SUSAN MARIE	0.50
SCIRANKO, KEVIN A	2.48
SCOGGINS, MARY ANN STEPHENS F/T	23.79
SCOGGINS, MARY ANN STEPHENS F/T	22.73
SCOGGINS, MARY ANN STEPHENS F/T	23.26
SCOTT, ANITA Y	0.99
SCOTT, ANTONIO L.	71.38
SCOTT, ANTONIO L.	67.73
SCOTT, ANTONIO L.	69.31
SCOTT, BARBARA ANN	6.44
SCOTT, BARBARA ANN	6.44
SCOTT, BILLY	1.02
SCOTT, BILLY	1.02
SCOTT, CARRISA A	1.00
SCOTT, CHANDRA L	18.84
SCOTT, CHANDRA L	18.00
SCOTT, CHANDRA L	18.42
SCOTT, DAVID E	13.88
SCOTT, DENICE Y	4.96
SCOTT, FELECIA	0.50
SCOTT, GEORGR A	0.99
SCOTT, JACK P	176.42
SCOTT, JACK P	161.95
SCOTT, JASON ALAN	44.10

SCOTT, JASON ALAN	42.14
SCOTT, JASON ALAN	43.13
SCOTT, JOHN D	36.67
SCOTT, JOHN D	33.62
SCOTT, JOHN G	1,920.73
SCOTT, JOHN G	1,835.35
SCOTT, JOHN G	1,877.90
SCOTT, KIM LORENZO	1.98
SCOTT, LLEWELLYN SCOTT	0.50
SCOTT, MILDRED DIANA	34.13
SCOTT, PIA F & GEORGE F CARROLL	1.49
SCOTT, STANLEY E	2.97
SCOTT, STEVEN O	0.99
SCOTT, STEVEN O	0.99
SCOTT, TONY M	49.57
SCOTT, TONY M	39.79
SCOTT, TONY M	40.72
SCROGGS, DANA J	11.90
SCRONCE, ANGELA J	1.97
SCRUGGS, FELICIA	123.89
SCRUGGS, JAMES	110.01
SCRUGGS, JAMES	107.22
SCRUGGS, JAMES	107.56
SCRUGGS, JAMES	110.01
SCRUGGS, JAMES	108.03
SCRUGGS, JAMES	107.56
SCRUGGS, JAMES H.	114.96
SCRUGGS, JAMES H.	110.48
SCRUGGS, JAMES H.	109.98
SCURRY, TUNISIA	2.97
SEAGLE, DANIEL M	0.99
SEAGLE, HUBERT PAUL	0.50
SEAGLE, HUBERT PAUL	0.50
SEAGROVES, ROBERT	59.96
SEAGROVES, ROBERT	57.30
SEAGROVES, ROBERT	58.62
SEALE FAMILY TRUST DATED, JANUARY 19 1987	0.50
SEALE FAMILY TRUST DATED, JANUARY 19 1987	0.50
SEANG, SALINA	0.49
SEANG, SALINA	0.49
SEAVER, MICHAEL D	0.50
SEBASTIAN, REGINA M	2.47
SEBRALLA, ANNA JEAN	0.99
SEBRALLA, ANNA JEAN	0.99
SEBRALLA, BARRY P	94.19
SEBRALLA, BARRY P	88.04
SEBRALLA, BARRY P	89.86
SECRET, DAVID A	83.74
SECRETARY OF HOUSING URBAN DEV .	3.59
SECRETARY OF HOUSING URBAN DEV .	3.59
SECRETARY OF HOUSING URBAN DEVELO .	1.00
SECRETARY OF HOUSING URBAN DEVELO .	1.00
SEDUSKI, KRISTEN S	0.50
SEEGARS, BESSIE	3.69
SEEGARS, BESSIE	3.69
SEEGARS, YASHICA	0.99

SEELEY, BRIAN JOSEPH	1.98
SEEPERSAUD, RAJENDRA	4.96
SEEPERSAUD, RAJENDRA	6.45
SEGNA, MANUELA	0.50
SEGOVIA, AIDA E	1.49
SEHAT, JOSEPH P	37.09
SEHAT, JOSEPH P	34.57
SEHAT, JOSEPH P	35.38
SEIGEL, DEBBIE H	89.70
SEIGEL, DEBBIE H	84.29
SEIGLER, JONATHAN A	3.97
SEIZINGER, REINHOLD K	1.49
SEIZINGER, REINHOLD K	1.49
SELF, JOSEPH	171.85
SELL, DANIEL WILLIAM	0.50
SELL, DANIEL WILLIAM	0.50
SELLARS, ERNEST N	0.50
SELLARS, TYRONE	3.97
SELLERS, ANJANETTE	2.47
SELLERS, ANJANETTE	2.47
SELLERS, CAREY LEE	14.38
SELLERS, CAREY LEE	14.38
SELLERS, EDDIE B	12.38
SELLERS, EDDIE B	9.74
SELLERS, EDDIE B	9.89
SELLERS, J B	5.95
SELLERS, JOSEPH	0.99
SELLERS, RAYFORD L	18.84
SELLERS, RAYFORD L	18.00
SELLERS, RAYFORD L	18.41
SELLERS, REGINALD	0.50
SELLERS, WILLIAM G	7.93
SELLS, PATRICIA C	1.00
SEM, JACOB K	0.50
SEMKO, STEWART M	1.98
SENADENOS, MICHAEL P	63.92
SENADENOS, MICHAEL P	61.08
SENADENOS, MICHAEL P	62.50
SEFFF, JEFF	2.98
SEFFT, HANS PETER	1.97
SEFFT, HANS PETER	1.97
SENG, CHUM	3.47
SENER, MICHAEL R	1.98
SEOL, SANG HOK	1.00
SEPTIMIO, AUGUSTO	2.98
SERRANO, DANA M	1.49
SERRANO, GABRIEL O	3.97
SERVATIUS, TARA	1.00
SERVATIUS, TARA	1.00
SESAY, NAMUSA	0.99
SESEIKA, LIESHA	1.49
SESSOMS, MICHAEL	3.96
SESSOMS, MICHAEL	3.96
SETH, CASSIM	43.12
SETH, CASSIM	43.12
SEUFERT, TIMOTHY S	1.49

SEVIN, SUZANNE K	2.48
SEVIN, SUZANNE K	2.48
SEXTON, BRIAN S	1.49
SEXTON, MICHAEL G	5.78
SEXTON, PAMELA G	1.00
SEXTON, PAMELA G	1.00
SEYMOUR, BRIAN	0.50
SFJV 2005 LLC .	1.98
SFJV 2005 LLC .	1.98
SFRH CHARLOTTE RENTAL LP	0.54
SFRH CHARLOTTE RENTAL LP	0.54
SHACKLEFORD, CHONDRA	2.48
SHADD, JOHN L	2.97
SHAFFNER, MELISSA L	1.98
SHAFRAN, MARTIN	2.98
SHAH, KIREN B	0.50
SHAH, KIRTIBHAI	1.60
SHAH, YAGNESH	1.53
SHAMBO, JOSEPH J JR	0.50
SHAMBO, JOSEPH J JR	0.50
SHAMROCK PROPERTIES LLC	0.99
SHANAHAN, JAMES F	0.50
SHANDS, JULIUS E	1.49
SHANDS, JULIUS E	1.49
SHANK, LORI D	5.94
SHANK, SANDRA L	0.50
SHANNON, LESLIE	31.23
SHANNON, LESLIE	28.89
SHANNON, LESLIE	31.23
SHANNON, LESLIE	28.89
SHANNON, SAMUEL C	131.33
SHANNON, SAMUEL C	125.49
SHANNON, SAMUEL C	128.40
SHARAF, MUSTAFA	2.97
SHARBAUGH, JEANNE MARIE	8.92
SHARBAUGH, JEANNE MARIE	8.92
SHARKEY, ALFOR	3.47
SHARP, ALEXANDER L	0.49
SHARP, ALEXANDER L	0.49
SHARP, CYNTHIA D	0.51
SHARP, CYNTHIA D	0.51
SHARPE, AVERY H	0.50
SHARPE, JASON A	371.16
SHARPE, JASON A	371.16
SHARPE, LAWRENCE H III	529.06
SHARPE, MICHAEL	1.00
SHARPE, WINSTON L	1.54
SHARPE, WINSTON L	1.54
SHARPLING, WILLIAM R	2.48
SHATSOFF, STACI M	1.54
SHAW, CARSON EDWARD	87.73
SHAW, CARSON EDWARD	83.83
SHAW, CARSON EDWARD	85.78
SHAW, DANIELLE A	16.85
SHAW, DANIELLE A	16.11
SHAW, DANIELLE A	16.48

SHAW, HEATHER M	0.50
SHAW, HOLLIE MARIE	1.98
SHAW, LATASHA	0.50
SHAW, WILLIAM B	76.32
SHAW, WILLIAM B	72.92
SHAW, WILLIAM B	74.61
SHAYEB, TAREQ AL	1.54
SHEA, KATHLEEN ANN	1.49
SHEA, MARY KAY	0.49
SHEALY, DELIA JANE BRANDON	1.98
SHEALY, GARY EARL	9.91
SHEARER, CHRISTINA J	2.48
SHEARER, SANDRA W	0.50
SHEARIN, RUSSELL EDWARD JR	1.49
SHEARIN, RUSSELL EDWARD JR	1.49
SHEARS-COOKS, MARY CLARE	0.50
SHEEHAN, CHARLES R	29.24
SHEEHAN, CHARLES R	27.94
SHEEHAN, CHARLES R	28.59
SHEFFIELD, JENELL	32.20
SHEFFIELD, JENELL	26.63
SHELL, THADDEUS	1.00
SHELTON, GLENN DAVID	2.48
SHELTON, JOHN L	16.84
SHELTON, JOHN L	16.84
SHELTON, KEVIN A	0.50
SHELTON, MARY YVONNE	16.36
SHELVIN, CHRISTOPHER	2.47
SHEPARD, AUDREY D	12.39
SHEPARD, AUDREY D	10.89
SHEPARD, AUDREY D	11.15
SHERER, TONY	5.44
SHERER, TONY	5.44
SHERIDAN, LINDA R	1.49
SHERILL, ANNIE MAE HARRIS	15.86
SHERILL, ANNIE MAE HARRIS	14.68
SHERILL, ANNIE MAE HARRIS	15.01
SHERRILL, ALI CHI TIM	0.50
SHERRILL, CHAD	0.53
SHERRILL, ELLIOTTE W	1.97
SHERRILL, SHAMIKO J	1.98
SHERROD, KENNETH	1.49
SHERROD, TIMOTHY J	1.00
SHETTY, SMEER	0.52
SHIDAGIS, MICHELLE J	0.50
SHIELDS, KATHY S	2.97
SHIELDS, THOMAS L III	0.50
SHIFLET, FRANKLIN	38.28
SHIFLET, FRANKLIN	35.04
SHIFLET, FRANKLIN	35.85
SHIFLETT, TERAH	1.98
SHIFLETT, TERAH	1.98
SHILLING, RONALD H	1.49
SHIN, CHANG KYU	2.47
SHINN, CRAIG OSMOND	57.98
SHINN, CRAIG OSMOND	55.40

SHINN, CRAIG OSMOND	56.68
SHIPES, CHARLES L	2.97
SHIPLEY, GRAHAM	0.99
SHIPLEY, JACQUELINE	0.49
SHIPLEY, MARISA CLAIRE	2.47
SHIPMAN, SHELDON R	1.52
SHIPMAN, STEPHEN J	2.98
SHIPP, JOHN C	2.47
SHIRES, MICHAEL SCOTT	3.96
SHIRLEY, RUSSELL	2.97
SHOATES, CLYDE A	1.97
SHOFFNER, CYRUS	1.49
SHOFFNER, CYRUS	1.49
SHOKO, ROSELYN L	0.50
SHOLAR, JODIE DIANNE	123.42
SHOLAR, JODIE DIANNE	117.93
SHOLAR, JODIE DIANNE	120.67
SHOMSTEIN, SAMUEL C	1.98
SHOOK, DEBBIE S	0.53
SHOOK, MARK	23.80
SHOOK, MARK	20.37
SHOOK, MARK	20.83
SHORPSHIRE, HORACE J JR	1.03
SHORPSHIRE, HORACE J JR	1.03
SHORT, ALTACIE	0.99
SHORT, JARVIS T	1.98
SHORTS, ARRON	0.99
SHOUSE, KENNETH D	0.99
SHOWALTER, CHRISTOPHER M	2.47
SHOWERS, DAVID J	0.49
SHREVE, SUZANNE L	1.00
SHREVE, SUZANNE L	1.00
SHRUM, EDWARD W	107.53
SHRUM, EDWARD W	96.12
SHRUM, EDWARD W	98.36
SHUFFLER, MARK D	1.49
SHUFORD, OLARHONICA	0.49
SHUPING, REBEKAH A	3.47
SHUPING, REBEKAH A	3.47
SHYTLE, TIMOTHY WILLIAM	1.49
SIBERON, DAVID	0.99
SIDBERRY, TRAMORRIS D	0.49
SIDLIOUSKI, HECTOR LUIS	1.98
SIDLIOUSKI, LUCAS MATIAS	4.46
SIEGEL, CARTER	167.00
SIEGEL, CARTER	147.73
SIEGEL, DONALD G	1.00
SIEJKA, STEPHANIE M	2.98
SIEPERT, STEPHEN D	0.50
SIEREN, ALYSANN LEE	211.01
SIEREN, ALYSANN LEE	191.30
SIEREN, ALYSANN LEE	36.33
SIEVER, DANIEL SCOTT	0.99
SIEVER, DANIEL SCOTT	0.99
SIFFORD, JILL K	2.97
SIFFORD, LISA R	0.50

SIGNAL, LENCY	2.47
SIGNAL, LENCY	4.96
SIGNAL, LENCY	4.96
SIGO ENTERPRISES INC	3.47
SILER, DOROTHY B	37.16
SILER, DOROTHY B	35.04
SILVANERI, KEERTHI	73.36
SILVANERI, KEERTHI	70.10
SILVANERI, KEERTHI	71.73
SILVERA, JUAN D	85.24
SILVERA, JUAN D	85.24
SIMMONS, ANGELA R	42.61
SIMMONS, ANGELA R	38.82
SIMMONS, ANGELA R	39.73
SIMMONS, DONALD D	1.98
SIMMONS, EUGENE	114.96
SIMMONS, EUGENE	107.49
SIMMONS, EUGENE	109.98
SIMMONS, JAMES A.	2.97
SIMMONS, KATHRYN YANCEY	1.49
SIMMONS, LATISSA Y	1.98
SIMMONS, MICHAEL E	0.97
SIMMONS, MICHAEL E	0.95
SIMMONS, TONY M	112.49
SIMMONS, TONY M	107.49
SIMMONS, TONY M	109.99
SIMMONS, TONY MANUEL	112.48
SIMMONS, TONY MANUEL	107.48
SIMMONS, TONY MANUEL	109.99
SIMMONS, WILLIAM A JR	0.99
SIMMONS, WILLIAM ASBURY	0.99
SIMMONS, WILLIAM ASBURY	0.99
SIMMONS, WILLIAM LAMONT	3.47
SIMMS, DAVID JOSEPH SR	1.50
SIMMS, JEREMIAH	3.47
SIMMS, JULIAN	0.50
SIMMS, WILLIAM S	1.98
SIMON, DANIEL	2.48
SIMON, OSWALD	2.47
SIMONDS, RODERICK	0.50
SIMONIK, THOMAS J	0.99
SIMONO, RONALD BERNARD	0.50
SIMONS, GARY	10.90
SIMPSON, BOBBY DARRYL	2.97
SIMPSON, BOBBY DARRYL	2.97
SIMPSON, BRENDA ZARATE	1.49
SIMPSON, CHARLENE	1.49
SIMPSON, DAVID F	37.17
SIMPSON, DAVID F	30.78
SIMPSON, DAVID F	31.51
SIMPSON, DAVID KEITH	3.97
SIMPSON, DAVID KEITH	3.97
SIMPSON, IRA G	110.01
SIMPSON, IRA G	105.12
SIMPSON, IRA G	107.56
SIMPSON, SHEILA D.	2.97

SIMPSON, SHEILA D.	2.97
SIMPSON, SOUNDRA R	0.50
SIMPSON, TERESA BUFFINGTON	0.99
SIMS, CELESTE J	63.92
SIMS, CELESTE J	61.08
SIMS, CELESTE J	62.50
SIMS, CONNELL	110.01
SIMS, CONNELL	105.12
SIMS, CONNELL	107.56
SIMS, DIONTE	0.50
SIMS, LENORA R	1.00
SIMS, LENORA R	1.00
SIMS, RONALD C	0.49
SINCLAIR, BOSHAUM	3.47
SINCLAIR, DOLORES CAPLE	0.99
SINCLAIR, DOLORES CAPLE	0.99
SINCLAIR, SHERONDA	1.98
SINCLAIR, SHERONDA	1.98
SINGH, KULDIP	3.47
SINGH, KULDIP	3.47
SINGLETARY, CARROL	0.49
SINGLETARY, CRAIG M	1.49
SINGLETON, BARBARA LEWIS	1.97
SINGLETON, CHERI	0.50
SINGLETON, LAQUANDA J	0.50
SINGLETON, MICHAEL	1.00
SINGLETON, MICHAEL	2.06
SINGLETON, TRACY W	4.46
SINNETT, CHRISTOPHER TODD	3.96
SIO, SAYA	2.97
SIO, SAYA	2.97
SIROHI, AMAN	0.50
SIROHI, AMAN	0.50
SISTRUNK-MORRISON, DIANA LYNNE	2.47
SISTRUNK-MORRISON, DIANA LYNNE	2.47
SITARSKI, RICHARD J	0.50
SITES, CLINTON O	3.97
SITES, CLINTON O	3.97
SIU, HUET	2.97
SIU, HUET	2.97
SKALBE, ARMANDS	1.49
SKALBE, ARMANDS	1.49
SKELTON, ETHEL LYNNE (REVOC TRUST)	0.50
SKELTON, ETHEL LYNNE (REVOC TRUST)	0.50
SKIPPER, DAVID ANTHONY	4.96
SKRABALAK, NICKOLAS A	0.50
SLACK, ALLEN R	5.45
SLACK, ALLEN R	5.45
SLAPPY, TYISHA N	2.47
SLATTERY, KATIE	0.99
SLAUGHTER, MEGAN C	0.99
SLAVEN, CATHERINE S	25.76
SLAVEN, CATHERINE S	13.73
SLAYTON, ANGELA K	0.99
SLAYTON, ANGELA K	0.99
SLEE, ROBERT T	0.49

SLEE, ROBERT T	0.49
SLOAN, LADONNA J	4.12
SLOAN, MADGE D	1.49
SLOAN, ROBERT L SR	1.49
SLOUP, PAUL R	0.50
SLV HOMES LLC .	2.48
SLV HOMES LLC .	2.48
SMALL, CATHERINE H	0.50
SMALL, DOUGLAS A	0.50
SMALL, DOUGLAS A	0.50
SMALL, FREDERICK J	7.60
SMALL, FREDERICK J	7.25
SMALL, FREDERICK J	7.45
SMALL, SONYA WILLIAMS %H/H/CLT	1.00
SMALL, SONYA WILLIAMS %H/H/CLT	1.00
SMALLS, ROBERT A	3.97
SMALLS, ROBERT L	0.99
SMALLS, TERRI L	1.98
SMART, DONALD B	2.47
SMARTT, VALERIE S	2.48
SMATHERS, ROBERT L	1.00
SMELSER, RONALD E	7.43
SMETANA, DEAN J	102.60
SMETANA, DEAN J	98.04
SMETANA, DEAN J	100.32
SMETHHURST, NANCY J	2.47
SMETHHURST, NANCY J	2.47
SMIDOWICZ, JERZY	1.98
SMILEY, SHERYL	78.96
SMITH CHRISTIAN, NORA R	6.44
SMITH CHRISTIAN, NORA R	6.44
SMITH, ALESIA N	12.39
SMITH, ALESIA N	11.84
SMITH, ALESIA N	12.11
SMITH, ANGELA P	1.49
SMITH, ANGELA P	1.49
SMITH, ANGELINA	35.22
SMITH, ANGELINA	29.79
SMITH, ANGELINA	30.34
SMITH, ANNIA M	4.96
SMITH, ANTOINETTE	0.99
SMITH, APRIL	1.49
SMITH, BAXTER	302.28
SMITH, BAXTER	111.69
SMITH, BAXTER	96.40
SMITH, BAXTER	98.38
SMITH, BAXTER	302.28
SMITH, BETTY JEAN P	8.74
SMITH, BRENT H	17.35
SMITH, BRENT H	17.35
SMITH, CHADWICK P JR	0.49
SMITH, CHARLES	1.98
SMITH, CHARLES ALLEN	0.49
SMITH, CHARLES H	1.00
SMITH, CHARLES R	10.90
SMITH, CHERYL M	5.94

SMITH, CHERYL M	5.94
SMITH, CHRISTOPHER	1.54
SMITH, CHRISTOPHER R	1.98
SMITH, CHRISTOPHER R	1.98
SMITH, CLARENCE E JR	30.24
SMITH, CLARENCE E JR	28.90
SMITH, CLARENCE E JR	29.56
SMITH, CLAY R	1.00
SMITH, CORNELL	0.99
SMITH, CORNELL M	0.50
SMITH, DANIEL BRODIE	7.44
SMITH, DANIEL BRODIE	7.44
SMITH, DARRELL L	2.97
SMITH, DARRYL	0.50
SMITH, DARYL W	0.49
SMITH, DARYL W	0.49
SMITH, DAVID L	252.73
SMITH, DAVID L	238.65
SMITH, DAVID L	244.18
SMITH, DEANGELA M	1.98
SMITH, DELMA GASTON JR	0.50
SMITH, DON L	104.09
SMITH, DONALD	3.58
SMITH, DONALD C	2.05
SMITH, EDGAR ALLEN	59.98
SMITH, EDGAR ALLEN	54.95
SMITH, EDGAR ALLEN	56.22
SMITH, EMMA J	1.49
SMITH, ERIC ESTES	78.30
SMITH, ERIC ESTES	73.87
SMITH, ERIN J	1.50
SMITH, GARRISON L	88.23
SMITH, GARRISON L	81.94
SMITH, GARRISON L	83.84
SMITH, GARY V	0.49
SMITH, GARY V JR	2.97
SMITH, GOLDEN R	2.97
SMITH, GORDON D	406.27
SMITH, GORDON D	415.70
SMITH, GREGORY D	132.10
SMITH, GREGORY D	132.27
SMITH, HERSCHEL P	3.56
SMITH, HESTER CAROLYN Y	2.97
SMITH, JACQUELINE	4.46
SMITH, JAMES J	3.96
SMITH, JANE DIANE	1.98
SMITH, JANET A	2.97
SMITH, JANET N	37.07
SMITH, JANET N	27.05
SMITH, JANET N	27.60
SMITH, JASPER L	2.97
SMITH, JAY I	3.47
SMITH, JEREMY A	1.00
SMITH, JEREMY ALLAN	1.49
SMITH, JEREMY B	3.47
SMITH, JOAN PAULETTE	1.97

SMITH, JOAN W	0.49
SMITH, JOHN	1.00
SMITH, JOHN	1.00
SMITH, JOHN F	1.97
SMITH, JOHN T	4.96
SMITH, JOSEPH M	2.47
SMITH, JOSEPH W	1.98
SMITH, JOSEPHINE	1.49
SMITH, JOSEPHINE	36.66
SMITH, JOSEPHINE	34.09
SMITH, JOSEPHINE	34.89
SMITH, JUSTIN H	5.44
SMITH, KARISA LYNN	58.48
SMITH, KARISA LYNN	55.88
SMITH, KARISA LYNN	57.17
SMITH, KATHERINE SARAH	4.96
SMITH, KATHLEEN DONALDSON	36.67
SMITH, KATHLEEN DONALDSON	36.67
SMITH, KELLI S	2.47
SMITH, KELLI S	2.47
SMITH, KEVIN A	1,243.36
SMITH, KIM C	1.50
SMITH, KIMBERLY Y	1.49
SMITH, KYLE L	3.46
SMITH, LESLIE T	1.49
SMITH, LESTER L	1.49
SMITH, LINDSAY	1.49
SMITH, LINDSAY	1.49
SMITH, LISA L	1.98
SMITH, LOIS HELEN	95.15
SMITH, LOIS HELEN	77.66
SMITH, MARK A	1.97
SMITH, MARY A	0.50
SMITH, MARY ANN	17.86
SMITH, MARY ANN	17.86
SMITH, MARYAN	0.50
SMITH, MIKEL D	2.98
SMITH, MIKEL D	2.98
SMITH, NATALIE Y	3.97
SMITH, RICHARD C	1.49
SMITH, RICHARD C	1.49
SMITH, RICHARD T JR	3.61
SMITH, ROBERT M	2.97
SMITH, RODRICK V	0.40
SMITH, RODRICK V	0.40
SMITH, RONALD O	0.50
SMITH, SAMMIE LEE III	0.50
SMITH, SAMMIE LEE III	0.50
SMITH, SCOTT	0.50
SMITH, SHAUN	1.98
SMITH, SHAWNRYCA Y	1.50
SMITH, SHIRLINE B	6.08
SMITH, SONIA S	2.98
SMITH, STACIE DIONNE	0.50
SMITH, STERLING W	15.85
SMITH, STERLING W	15.15

SMITH, STERLING W	15.51
SMITH, STEVE	1.49
SMITH, STEVE F	22.80
SMITH, SUZANNE M	1.00
SMITH, TERESA	26.05
SMITH, TERESA	26.05
SMITH, TIFFANY T	0.99
SMITH, TIFFANY T	0.99
SMITH, VEOLA	0.50
SMITH, VEOLA	0.50
SMITH, WILLIAM L	22.73
SMITH, WILLIAM L	22.73
SMITH, WILLIE A	0.99
SMITH, WILLIE A	0.99
SMITHERMAN, RICHARD S	32.72
SMITHERMAN, RICHARD S	21.31
SMOOT, LYNN C	1.97
SMUTKO, KURT G&	0.99
SMYLIE, DAVID H	480.68
SMYLIE, DAVID H	458.37
SMYRE, TERENCE L	1.50
SMYRE, TERENCE L	1.50
SNAPP, DAVID	964.28
SNAPP, DAVID	219.82
SNEAD, BRANDON C	0.50
SNEAD, BRANDON C	0.50
SNEAD, DEXTER	1.97
SNEAD, DEXTER	1.98
SNEAD, DEXTER	1.98
SNEAD, DEXTER	1.98
SNEED, DONALD	0.50
SNELL, CARLYLE	2.47
SNELL, CARLYLE	2.47
SNELL, TCHENO R	0.50
SNIDER, JENNINGS	5.94
SNIDER, LINDSEY KERN JR	0.50
SNIPES, JACK R II	39.14
SNIPES, JACK R II	35.51
SNIPES, JACK R II	36.33
SNYDER, GALE ROSE	8.43
SNYDER, NATHAN	265.08
SNYDER, NATHAN	253.30
SNYDER, NATHAN	258.53
SNYDER, STEVEN T	179.39
SNYDER, STEVEN T	169.05
SOANES, CHRISTOPHER J	0.99
SODERS, TERRI T	0.50
SOLIS, ANDREA	1.49
SOLIS, ANDREA	1.49
SOLLER, ERIC A	0.99
SOLOMON, KIRK A	1.98
SOLOMON, RICO F	0.50
SOLTYSIAK, RICHARD D	1.98
SOLTYSIAK, RICHARD D	1.98
SOMEDAY SOON LLC	34.70
SOMEDAY SOON LLC	32.20
SOMEDAY SOON LLC	32.95

SOMELIANA, GLENDA FULLER	5.45
SOMELIANA, GLENDA FULLER	5.45
SOMMER, FREDERICK W III	1.49
SOMMER, FREDERICK W III	1.49
SONITH, JAMES	0.49
SOOD, JAGINDER N	1.00
SOOD, JAGINDER N	1.00
SOON, HEN LING	0.53
SOON, HEN LING	0.53
SORVILLO, WILLIAM	1.98
SORYC, SOTHAM	0.50
SOSA, MARIA I	0.50
SOSA, NELSON	28.75
SOSA, NELSON	25.10
SOSA, NELSON	25.68
SOTO, GABRIEL FRANCO	1.98
SOTO, ROBERTO SERNA	3.47
SOTO, RUPERTO V	8.92
SOTO, RUPERTO V	8.92
SOU, PHOY	7.94
SOU, PHOY	5.69
SOU, PHOY	5.81
SOUBLET, KENDALL	0.99
SOUBLET, MERLIN R	1.98
SOUCY, ALAN M	0.99
SOUHA, STEVE MO	0.49
SOUHTERLAND, LEE T	0.50
SOUTHERLAND, JACQUELINE	1.97
SOUTHERLAND, VELETTA	1.49
SOUVENIR, RICHARD	2.98
SOWELL, CALVIN E	6.44
SOWELL, CALVIN E	6.15
SOWELL, CALVIN E	6.30
SOWELL, HELENA A	1.00
SOWELL, ROY J	1.00
SOWELL, ROY JUNIOR	16.35
SOWELL, ROY JUNIOR	14.99
SPAGNARDI, MICHAEL S	4.96
SPAIN, ANDREW BLAKE	0.50
SPANGENTHAL, SELWYN	1.00
SPANGENTHAL, SELWYN	1.00
SPANN, ADRIENNE	3.97
SPANN, ADRIENNE	3.97
SPANN, ADRIENNE D	101.59
SPANN, ADRIENNE D	97.08
SPANN, ADRIENNE D	99.32
SPANN, JESSE R JR	53.51
SPANN, JESSE R JR	53.51
SPANN, LAPRONDA	1.49
SPANN, LAPRONDA	0.95
SPANN, LAPRONDA	0.96
SPANN, WILLIE GERALD	0.99
SPARKS, WILLIAM L	249.58
SPARKS, WILLIAM L	238.48
SPARKS, WILLIAM L	243.41
SPARR, KEITH A	1.98

SPARROW ARDSLEY LLC	49.52
SPEACH, MICHAEL	1.00
SPEARMAN, ARDIE V	0.50
SPEARMAN, ARDIE V	0.50
SPEARMAN, ELMERLEEN J	3.54
SPEARMAN, ELMERLEEN J	3.54
SPEARS, ANTONIO D.	0.50
SPEARS, ANTONIO D.	0.48
SPEARS, ANTONIO D.	0.48
SPEARS, JASON N	0.99
SPEARS, ULYSSES	91.70
SPEARS, ULYSSES	87.15
SPEARS, ULYSSES	89.17
SPECK, SHERRY	0.50
SPECKMAN, PATRICK K	1.49
SPECKMAN, PATRICK K	1.49
SPEIDEL, WILLIAM JOSEPH	4.96
SPEIGHT, SHARITTA L	5.46
SPELL, TIMOTHY A	127.86
SPELL, TIMOTHY A	122.17
SPELL, TIMOTHY A	124.99
SPELLER, JAMES M	0.50
SPENCER, SYLVIA	3.47
SPENCER, TINA	217.17
SPENCER, TINA	207.51
SPENCER, TINA	211.78
SPENCE-WALKER GAIL	0.50
SPENCE-WALKER GAIL	0.50
SPEROW, JEAN E	2.47
SPEROW, WILLIAM L II	5.94
SPICER, ANTONIO	1.49
SPICER, ANTONIO	1.49
SPICER, JAMES A C	28.48
SPILLE, WOLFGANG	0.50
SPILLE, WOLFGANG	0.50
SPIRES, ROOSEVELT	59.92
SPIRES, ROOSEVELT	53.52
SPIVEY, RICHARD W	1.98
SPOONS, SANCHIA A	2.97
SPRAGINS, KATHRYN E	1.49
SPRINGER, KENNETH W	200.83
SPRINGER, MARQUILLA Q	0.50
SPRINGER, MARQUILLA Q	0.50
SPRINGS, BARBARA	0.49
SPRINGS, BARBARA	0.49
SPRINGS, BENNIE A	0.50
SPRINGS, ERIK	22.73
SPRINGS, ERIK	23.25
SPRINGS, GAY A	3.47
SPRINGS, LEROY SR	0.50
SPRINGS, LEROY SR	0.50
SPRINGS, PERDENSAL	0.52
SPRINGS, ROBIN	1.97
SPRINGS, TIMOTHY LLOYD JR	0.49
SPRUILL, JANICE M	2.97
SPRUILL, LISA MARSHALL	1.98

SPRUILL, NADJA TOI	41.13
SPRUILL, NADJA TOI	39.30
SPRUILL, NADJA TOI	40.21
SPURRIER, ROBERT NEAL JR	244.76
SQUIRES, JAMES W IV	5.94
SQUIRES, JAMES W IV	5.94
SQUIRES, TIFFANI L	1.98
SQUIRES, TIFFANI L	1.98
SREBRO, MICHAEL	2.47
SRISOMPHAENG, KHAMPHOUN	59.98
SRISOMPHAENG, KHAMPHOUN	52.58
SRISOMPHAENG, KHAMPHOUN	53.79
ST CLAIR, WANDA M	1.98
ST HERBERT, JEAN	1.49
ST HILAIRE, DANIEL R	3.96
ST PIERRE, REBECCA HOLDER	2.47
ST, CLAIR STEVEN	0.50
ST, CLAIR STEVEN	0.50
STACK, MARGARET B	0.99
STACK, MARGARET BURNS	3.97
STAFFORD, BONNIE	5.44
STAFFORD, BRYANT J	1.49
STAGGS, JANA A	1.98
STAHNKE, MICHEAL R	4.46
STAHNKE, MICHEAL R	4.46
STALLINGS, BERNARD LEE	5.94
STALLINGS, BERNARD LEE	5.94
STALLINGS, DAPHNIE D	2.48
STANBACK, SANDY	1.98
STANCIL, JERI	11.40
STANCIL, JERI	11.40
STANLEY, BERNICE BATZ (TRUST)	4.47
STANLEY, BERNICE BATZ (TRUST)	4.47
STANLEY, ELLA SINCLAIR	1.00
STANLEY, ELLA SINCLAIR	1.00
STANLEY, FAYE	0.99
STANLEY, MARSELENE	1.00
STANLEY, ROBERT A	1.98
STANTON, JAMES E	0.99
STAPLES, JAMES E	1.98
STAPLETON, WILLIAM D JR	0.50
STARK, GLENN	1.49
STARK, HARVEY ERVIN	1.00
STARLING, KENNETH R	0.99
STARLING, KENNETH R	0.99
STARLING, MICHELLE D BRELAND	32.19
STARLING, MICHELLE D BRELAND	25.56
STARLING, MICHELLE D BRELAND	33.89
STARNES RESIDENTIAL PROPERTIES LLC	5.57
STARNES RESIDENTIAL PROPERTIES LLC	1.01
STARNES RESIDENTIAL PROPERTIES LLC	5.57
STARNES, HAYLEY E	1.98
STARNES, HEIDI ALMEDA	1.49
STARNES, HEIDI ALMEDA	1.49
STARNES, LARRY DOUGLAS	38.67
STARNES, LARRY DOUGLAS	31.73

STARNES, LARRY DOUGLAS	32.48
STARNES, LARRY DOUGLAS	59.98
STARNES, LARRY DOUGLAS	57.31
STARNES, LARRY DOUGLAS	58.64
STARNES, OREN B	60.45
STARNES, ROBERT W	1.49
STARNES, TONY MONROE	1.98
STARNES, TONY MONROE	1.98
STASEWSKI, ROBB D	1.98
STASZEWSKI, ROBB D	2.48
STASZEWSKI, ROBB D	3.46
STATON, JERYL KEITH	3.46
STATON, ROBERT R	0.50
STAVES, ANDREW	1.49
STAVRAKAS, NICHOLAS M	34.20
STAVRAKAS, NICHOLAS M	31.26
STAVRAKAS, NICHOLAS M	31.98
STECHMILLER, EVAN	3.97
STEELE, CATHERINE TAYLOR	0.50
STEELE, JAMIL DYAIR	2.48
STEELE, JATONYA M	3.47
STEELE, JOHN C	0.50
STEELE, MISTY	2.47
STEELE, MISTY	2.47
STEELE, PANSY P	0.50
STEELE, SYLVIA	0.50
STEELE, WANDA B	1.98
STEGALL J B PROPERTIES INC	0.99
STEGALL J B PROPERTIES INC	0.99
STENERSSEN, JAMES S III	0.99
STENERSSEN, JAMES S III	0.99
STENNETT, EVELYN C	4.46
STEPHEN, GLENDA	4.46
STEPHENS, ALAN G	11.90
STEPHENS, ALAN G	10.89
STEPHENS, ALAN G	11.15
STEPHENS, ALAN GLENN	32.21
STEPHENS, ALAN GLENN	30.78
STEPHENS, ALAN GLENN	31.51
STEPHENS, BARBARA MAE	0.99
STEPHENS, BARBARA MAE	0.99
STEPHENS, CLARA	1.53
STEPHENS, DALE L	42.06
STEPHENS, DALE L	39.14
STEPHENS, DALE L	40.54
STEPHENS, EDWIN D	7.93
STEPHENS, FREDERICK J	5.45
STEPHENS, PAUL ANTHONY	96.48
STEPHENS, PAUL ANTHONY	90.81
STEPHENS, PAUL ANTHONY	91.11
STEPHENS, RICHARD D	1.98
STEPHENS, RICHARD D	1.98
STEPHENSON, JILL P	3.46
STEPHENSON, KATHERINE S	1.49
STEPHENSON, KATHERINE S	1.49
STEPHENSON, MICHELLE I	1.00

STERLING, MIA L	1.98
STERN, LISA B	3.47
STEVENS, ADRIENNE E	6.93
STEVENS, BETTY	0.99
STEVENS, MELVIN L	2.53
STEVENS, PAUL M JR	0.50
STEVENS, ROBERT	1.98
STEVENSON, ANDRE	45.79
STEVENSON, GERALD S	1.49
STEVENSON, GLENN W REVOC L/T	2.48
STEVENSON, GLENN W REVOC L/T	2.48
STEVENSON, KIMBERLY A	3.96
STEVENSON, MONICA E	2.48
STEVENSON, NORA J	6.44
STEVENSON, VIRGINIA	77.30
STEVENSON, VIRGINIA	73.87
STEVENSON, VIRGINIA	63.47
STEWART, DALTIA E	0.50
STEWART, ALTHEA	0.50
STEWART, ALTHEA	0.50
STEWART, ANGELA	1.49
STEWART, ASHLEY N	0.50
STEWART, BARBARA SINGLETARY	20.81
STEWART, BARBARA SINGLETARY	19.88
STEWART, BARBARA SINGLETARY	20.34
STEWART, CLARENCE	93.31
STEWART, CLARENCE HARRISON	29.23
STEWART, CLARENCE HARRISON	27.93
STEWART, CLARENCE HARRISON	28.58
STEWART, DEIRDRA M	1.50
STEWART, ELISSA SHANKS	1.98
STEWART, ELISSA SHANKS	1.98
STEWART, HOWARD D	0.50
STEWART, HOWARD D	0.50
STEWART, JAMES M	0.99
STEWART, JESS K	0.99
STEWART, JOHN	56.00
STEWART, JOHN	56.00
STEWART, JOHN CHRISTOPHER F/T	1.00
STEWART, JOSEPH K	0.99
STEWART, KAREN E	0.50
STEWART, KAREN E	0.50
STEWART, LORRAINE E	4.96
STEWART, THELMA L	0.50
STEWART-AYERS, LORRAINE	3.96
STIKELEATHER, RICHARD W	114.90
STIKELEATHER, RICHARD W	30.75
STIKELEATHER, RICHARD W	33.18
STIKELEATHER, RICHARD W	0.52
STIKELEATHER, RICHARD W	0.52
STIKLEATHER, RICHARD W	86.18
STIMAC, LAURIE	2.48
STINSON, ALVERA	1.98
STINSON, JOHN L	2.03
STINSON, JUANITA S	0.52
STINSON, JUANITA S	0.52

STINSON, KELLY L	0.50
STINSON, LILLIAN ANN	0.99
STINSON, LILLIAN ANN	0.99
STINSON, RONNIE L	32.39
STINSON, RONNIE L	28.41
STINSON, RONNIE L	30.15
STIREWALT, GLENN EDWARD	0.50
STIREWALT, GLENN EDWARD	0.50
STITT, FELICIA	1.98
STITT, LUCILLE D	0.39
STITT, RICHARD SR	294.36
STITT, RICHARD SR	294.36
STOCKTON, JACQUELINE K	2.47
STOCKTON, JASON C	0.51
STOCKTON, JASON C	0.51
STOIBER, LILY	3.47
STOKES, CLYDE MEEKIN	1.98
STOKES, EDWARD B JR	3.46
STOKES, ELIZABETH ANN	8.92
STOKES, KEON D	0.99
STOKES, W EDWARD	2.48
STONE RIDGE APARTMENTS LLC	5,802.67
STONE RIDGE APARTMENTS LLC	4,632.87
STONE RIDGE APARTMENTS LLC	4,968.94
STONE, CARL	3.46
STONE, CATRINA	1.98
STONE, DEBORAH	1.97
STONE, KATHY G	4.12
STONE, RANDY E	3.47
STONE, RANDY E	3.47
STONE, SANDRA C	1.49
STONE, SUSAN	5.95
STONE, SUSAN	5.95
STONE, VICKIE HOWAN	0.50
STONE, VICKIE HOWAN	0.50
STONEMAN, HUBERT K III	386.95
STONEMAN, HUBERT K III	398.18
STONEMAN, JAMES	1.98
STONEMAN, TAMMY E	1.49
STONER, VICKIE	1.50
STONEWALL, DARRYL	2.97
STONEY, RUTH D	69.88
STONEY, RUTH D	66.77
STONEY, RUTH D	68.31
STORER, MICHELLE L	1.97
STORMS, RICHARD C	1.49
STOUT, JANE BAXTER	6.93
STOUT, JANE BAXTER	6.93
STOUT, JEANETTE	45.59
STOUT, JEANETTE	41.20
STOUT, JEANETTE	42.15
STOVALL, SEVERN M	0.50
STOWE, JOSEPH C JR	4.96
STOWE, JOSEPH C JR	4.96
STOWE, TODD JOE SR	0.99
STRADFORD, KENNETH E	0.50

STRADFORD, WIMCENIA	1.50
STRAHM, KEVIN	1.50
STRAIN, WILLIE D JR	1.98
STRAITE, CAROLYN	1.98
STRAITE, CAROLYN	1.98
STRANBURG, KELLY A	2.48
STRANGE, ADIAHA	1.46
STRANGE, JAMES	0.99
STRANGE, JAMES	0.99
STRATFORD, ORLANDA C	16.35
STRATFORD, ORLANDA C	15.16
STRATFORD, ORLANDA C	15.51
STRAUSS, DONNA P	1.97
STRAWN, JESSE F	0.49
STRAYHORN, RALPH N III	15.86
STRAYHORN, RALPH N III	15.86
STREATER, ROSIE MARIE	1.49
STREETER, WILLIAM H	0.99
STRESING, JASON MCRAE	2.98
STRIBBLIN, ASHLEY	1.49
STRIFFLER, MATTHEW D	1.97
STRINGHAM, PETER R	2.97
STROMAN, TIMOTHY LEONARD	1.49
STROMAN, TIMOTHY LEONARD	1.49
STRON, JANICE	0.50
STRONG, BRIDGET E	43.60
STRONG, BRIDGET E	47.07
STRONG, BRIDGET E	42.62
STRONG, BRIDGET E	43.60
STRONG, BRIDGET E	47.07
STRONG, BRIDGET E	42.62
STRONG, CLARICE	1.49
STRONG, EARONITA	0.50
STRONG, LARRY D	0.50
STRONG-SADLER, DIANNE	1.49
STRONG-SADLER, DIANNE	1.49
STROUD, OTIS F II	1.97
STROUD-JOHNSON, IRENE L	1.98
STROUP, ROBERT C	1.49
STRUBE, JOE BROWN	30.23
STRUBE, JOE BROWN	30.23
STRUNGIS, MARK S	0.50
STUBBLEFIELD, CALANDRA S	111.99
STUBBLEFIELD, CALANDRA S	107.01
STUBBLEFIELD, CALANDRA S	109.50
STUBBLEFIELD, DANA K	1.49
STUBBLEFIELD, DANE	1.98
STUBBLEFIELD, SHARON J	3.47
STUKES, RUTH	107.04
STUKES, RUTH	102.28
STUKES, RUTH	104.65
STUKES, WARREN	1.50
STUM, STEVEN R	1.49
STUM, STEVEN R	1.49
STURDIVANT, BERNICE P	3.96
STURDIVANT, CARLETTE	3.96

STURDIVANT, COREY C	191.44
STURDIVANT, COREY C	182.93
STURDIVANT, COREY C	186.70
STURDIVANT, EUGENE B	1.49
STURDIVANT, JAMES H JR	112.49
STURDIVANT, JAMES H JR	107.49
STURDIVANT, JAMES H JR	109.98
STURDIVANT, NANCY F	0.50
STURDIVANT, PATSY C	1.98
STURDIVANT, SAMANTHA A	0.50
STURT, HERBERT EDWARD III	0.50
STYERS, MARK A	0.49
STYERS, MARK A	0.49
STYWALL, TAMERAL	2.47
STYWALL, TAMERAL	2.47
SU, JUDY	1.06
SU, JUDY	1.06
SU, JUDY	1.06
SU, JUDY	1.06
SU, RONG	1.97
SUAREZ, ALMARA	0.99
SUAREZ, ALMARA	0.99
SUAREZ, LUIS	0.49
SUBER, HENRY L	1.49
SUBRAMANIAM, PREMANAND	1.49
SUDDRETH, ALBERT FRANK	1.98
SUDDRETH, RICHARD V	0.50
SUGGS, JOSEPH JR	2.04
SUGGS, JOSEPH JR	2.04
SUGGS, PHILIP M	1.00
SUHY, WILLIAM M	2.47
SUITT, GAYLE F	0.50
SULLIVAN, EILEEN	0.50
SULLIVAN, JILL C	34.70
SULLIVAN, JILL C	33.15
SULLIVAN, JILL C	33.92
SULLIVAN, MICHEAL A.	2.48
SULLIVAN, PATRICK	0.49
SULLIVAN, R MICHAEL	2.97
SULLIVAN, ROBERT J	1.48
SULLIVAN, SHERIDA MICHELLE	12.88
SULLIVAN, SHERIDA MICHELLE	12.31
SULLIVAN, SHERIDA MICHELLE	12.59
SULT, ERROLL C	116.97
SULT, ERROLL C	111.78
SULT, ERROLL C	114.37
SUMMERS, BETTY J	30.23
SUMMERS, BETTY J	28.41
SUMMERS, HARRY C JR R/T	2.97
SUMMERS, VERNIKA K	1.49
SUMMERS, WILLIE	1.02
SUMPTER, NICHOLAS	2.47
SUN, KUAN LEOK	0.49
SUNU, GRACE U	401.65
SUPERTEK BODY PAINT INC	3,574.14
SUPERTEK BODY PAINT INC	2,853.61

SUPERTEK BODY PAINT INC	3,060.61
SURFACE, NOAH M	2.97
SURFACE, NOAH M	2.97
SURLES, STELLA E	2.97
SUTHAR, SANDIP R	1.49
SUTHERLAND, FRANK	1.00
SUTHERLAND, JANICE	33.70
SUTHERLAND, JANICE	31.73
SUTHERLAND, JANICE	32.47
SUTHERLAND, KERRI LYNN	2.48
SUTHERLAND, KERRI LYNN	2.48
SUTHERLAND, RAE A	1.00
SUTTON, BILLY D	11.62
SUTTON, BILLY D	5.34
SUTTON, BILLY D	5.50
SUTTON, COREY	3.39
SUTTON, JOHN P III	203.25
SUTTON, JOSEPH MICHAEL	15.36
SUTTON, JOSEPH MICHAEL	14.68
SUTTON, JOSEPH MICHAEL	15.02
SUTTON, LARRY RAY	36.18
SUTTON, LARRY RAY	31.73
SUTTON, LARRY RAY	32.47
SWAIM, KENAN	1.59
SWAIN GROUP OF INVESTORS LLC/THE	1.00
SWAIN GROUP OF INVESTORS LLC/THE	1.00
SWAIN, JOEL W	6.44
SWAIN, JOEL W	6.44
SWARTZ, MARK W	1.49
SWARTZ, ROBERT E	2.48
SWEAT, CHARLES D	0.99
SWEENEY, CHRISTOPHER A	0.99
SWEET, KRISTEN L	0.99
SWEETENBURG, SHARON R	0.49
SWEPSTON, CHRISTOPHER V	12.39
SWEPSTON, CHRISTOPHER V	12.39
SWIERSZCZ, MICHAEL R	0.99
SWINDLE, MARY MOORE	4.47
SWINK, CLAYTON C	2.56
SWINTON, OTIS A	1.51
SWITZER, JOHN A	535.86
SYHABANDITH, SOUKSAVANH I	2.48
SYKES, PATRICK R	1.00
SYKES, PATRICK R	1.00
SYLES, DENISE M	1.00
SYROTIUK, DAN E	1.49
SYSONGDETH, BOUNHOM	2.56
SYSONGDETH, BOUNHOM	2.56
SZEGHY, MARK	0.51
SZEGHY, MARK	0.51
SZOT, JAMIE A	1.98
SZYMONSKI, STEVEN	0.50
SZYMONSKI, STEVEN	0.50
TA, VINH QUANG	1.98
TADESSE, AKLILU	49.57
TADESSE, AKLILU	47.36

TADESSE, AKLILU	48.46
TAHERI, LILY	157.46
TAHERI, LILY	150.46
TAHERI, LILY	153.57
TAKACH, PATRICIA A	2.48
TALBERT, JAMISON S	4.96
TALBERT, MERRILL YVETTE	0.49
TALBOTT, BRYAN J	0.99
TALFORD, DWIGHT	2.97
TALLEY, ALLEN JAMES	27.06
TALLEY, ALLEN JAMES	37.99
TALLEY, HENRY A SR	49.06
TALLEY, HENRY A SR	46.87
TALLEY, HENRY A SR	49.06
TALLEY, HENRY A SR	46.87
TALLEY, MARY	1.97
TALLEY, TRACEY V	1.00
TALLURI, ESTHER P	2.48
TALTON, RONALD C	3.47
TAMEZ, JESSE M	8.43
TAMEZ, JESSE M	8.05
TAMEZ, JESSE M	8.24
TANAKA, MARTIN A	1.49
TANG, XUAN	5.56
TANKERSLEY, CHERYL D	1.98
TANKS, MELONY	2.12
TANNER, BOBBY J	6.45
TANNER, FREDERICK A III	39.21
TANSKI, MARK	0.50
TANSKI, MARK	0.50
TANT, LARRY	0.50
TAPELLA, MICHAEL	0.49
TAPELLA, MICHAEL	0.49
TARBUS, NANCY L	0.50
TARBUS, NANCY L	0.50
TARGAY, SELCUK	0.50
TARRY, CHALMES A JR	0.99
TARRY, CHALMES A JR	0.99
TARTAK, JOCHEN W	23.21
TASCHKE, STACEY	7.93
TASCHKE, STACEY	7.57
TASCHKE, STACEY	7.75
TATE, ANN BERNICE	8.43
TATE, ANN BERNICE	3.32
TATE, ANN BERNICE	8.43
TATE, ANN BERNICE	3.32
TATE, BRANTLEY V	2.47
TATE, CHARLES EDWARD	26.76
TATE, CHARLES EDWARD	25.57
TATE, CHARLES EDWARD	26.17
TATE, DEBORAH D.	2.48
TATE, GINNA C	810.50
TATE, GINNA C	774.46
TATE, GINNA C	790.43
TATE, GLADYS G	0.50
TATE, VALORIE J	3.47

TATE, VALORIE J	3.47
TATUM, CHARLOTTE	0.99
TATUM, GLORIA A	1.00
TAYLOR, ANNETTE	5.94
TAYLOR, ARTHUR W	2.98
TAYLOR, BEN CORDENIAL	0.49
TAYLOR, BEN CORDENIAL	0.49
TAYLOR, BRENDA L	4.46
TAYLOR, BRENDA L	4.26
TAYLOR, BRENDA L	4.36
TAYLOR, CHARLES EDWARD	0.50
TAYLOR, CHRISTINE T	1.98
TAYLOR, DANIEL	1.00
TAYLOR, DARNITA	0.49
TAYLOR, DEJO T	1.00
TAYLOR, DIANE	34.69
TAYLOR, DIANE	31.72
TAYLOR, DONELL	2.48
TAYLOR, DONELL	2.48
TAYLOR, DONNA	39.28
TAYLOR, DONNA	40.18
TAYLOR, EMILY CAROL	1.98
TAYLOR, GEORGE GORDON III	1.98
TAYLOR, GEORGE GORDON III	1.98
TAYLOR, GEORGE GORDON IV	0.50
TAYLOR, GEORGE GORDON IV	0.50
TAYLOR, J C	7.93
TAYLOR, JACK W	18.82
TAYLOR, JACK W	17.52
TAYLOR, JAMES A	0.77
TAYLOR, JAMES E	1.50
TAYLOR, JOHN BRADSHER	268.32
TAYLOR, JOHN R	0.99
TAYLOR, JOHN R	0.48
TAYLOR, JOHN R	0.48
TAYLOR, JUDY LYNNE	0.99
TAYLOR, KAY	0.69
TAYLOR, KAY	0.69
TAYLOR, MARK A	1.49
TAYLOR, MARLENE C	73.81
TAYLOR, MARLENE C	70.96
TAYLOR, MARLENE C	72.18
TAYLOR, MONIQUE R	0.49
TAYLOR, RHONDA LYNN GOODEN	28.75
TAYLOR, RHONDA LYNN GOODEN	26.99
TAYLOR, RHONDA LYNN GOODEN	27.62
TAYLOR, ROBERT	15.14
TAYLOR, ROBERT	14.20
TAYLOR, SCOTT D	35.86
TAYLOR, TABITHA	0.50
TAYLOR, TEDDY	1.48
TAYLOR, TERI R	3.97
TAYLOR, TOVEY J	1.00
TAYLOR, VALINDA I	0.50
TAYLOR, VALINDA I	2.48
TAYLOR, VALINDA I	2.48

TAYLOR, VICTORIA E	1.54
TAYLOR, VICTORY V	2.97
TAYLOR, WILLIAM R III	0.49
TAYLOR, YVONNE E	1.98
TEAGUE, BOBBY B	0.99
TEAGUE, ELISABETH ASHLEIGH	1.49
TEAGUE, HAROLD	3.96
TEAGUE, MICHAEL E JR	0.50
TEAGUE, MICHAEL E JR	0.50
TEAGUE, RICHARD A	8.43
TEAGUE, RICHARD A	8.43
TEASLEY, LAWRENCE	0.99
TEASLEY, LAWRENCE	0.99
TEDLLA, MHRETAB	2.43
TEDLLA, MHRETAB	2.36
TEER, JOHN A	905.18
TEER, JOHN A	860.51
TEER, JOHN A	878.25
TEETER, ZANE T	0.50
TEJAN-THOMAS, SANUSSU	1.00
TELFER, FRANCIS R	3.97
TEMPLETON, JULIE A	3.97
TEMPLETON, TAMMIE L	0.49
TENAS, DANIEL GONZALEZ	0.50
TENAS, DANIEL GONZALEZ	0.50
TENBROECK, SCOTT	2.02
TENBROECK, SCOTT	2.02
TEPER, STEVEN R	1.54
TEPOZ, EFREN ZECUA	1.49
TEPPER, SAMUEL	8.43
TERRELL, CARL S	1.04
TERRELL, CARL S	1.04
TERRELL, JONATHAN	2.97
TERRY JR, THOMAS	1.49
TERRY, BILLY	1.02
TERRY, TIMOTHY M	114.48
TERRY, TIMOTHY M	108.68
TERRY, TIMOTHY M	113.74
TERRY, TIMOTHY M	113.33
TERRY, TIMOTHY M	108.66
TERRY, TIMOTHY M	113.74
TESH, MARK A	1.97
TEST, CHAD A	1.49
TEZANOS, BRENNEN	96.77
TEZANOS, BRENNEN	92.47
TEZANOS, BRENNEN	94.38
TEZZE, RYAN DALLE	3.47
TEZZE, RYAN DALLE	3.32
TEZZE, RYAN DALLE	3.39
THABITI, MAHOGANY W	1.50
THABITI, MAHOGANY W	1.50
THACH, CHANTHA	2.97
THACKER, JOHN D II	3.47
THAKOR, ISHWARSINH	2.97
THAMES, SEBRENA	1.98
THAMM, JAMES J	25.26

THAMM, JAMES J	24.14
THAMM, JAMES J	24.71
THAO, A	3.97
THAO, DAN	1.98
THAO, DAN	1.90
THAO, DAN	1.94
THAO, MARLEE	1.49
THAO, XAOCHOU	39.16
THAO, XAOCHOU	27.95
THAO, XAOCHOU	28.58
THAXTON, FAITH R	3.47
THE AMERICAN HOME REAL ESTATE PARTNERSHIP III, LP	24.69
THE AMERICAN HOME REAL ESTATE PARTNERSHIP III, LP	24.76
THE EDWARD C ROBERTS AND BETTY J, ROBERTS	1.00
THE EDWARD C ROBERTS AND BETTY J, ROBERTS	1.00
THE MALKANI FAMILY TRUST, .	33.33
THE WALTER K SCHULZ AND BETH, A SCHULZ TRUST	2.05
THEKKEKANDAM, ANDREWS T	1.98
THEOOHASONE, SYSONG	18.84
THEOOHASONE, SYSONG	18.84
THEYSON, TIMOTHY P	2.97
THIES, F BOYCE	153.62
THIES, F BOYCE	143.47
THIES, F BOYCE	24.22
THIES, FRANK R JR	5,566.07
THIES, FRANK R JR	5,452.45
THIES, FRANK R JR	5,847.96
THIGPEN, ALEX JR	1.00
THIGPEN, ALEX JR	56.49
THIGPEN, ALEX JR	50.67
THIGPEN, ALEX JR	51.84
THIGPEN, WILBUR	0.50
THOMAS, ADAM G	217.04
THOMAS, ADAM G	217.04
THOMAS, ALICE L	0.99
THOMAS, BERNARD	2.48
THOMAS, BRADLEY R	66.39
THOMAS, BRADLEY R	66.39
THOMAS, CINDY ANN	3.97
THOMAS, CINDY ANN	3.97
THOMAS, DALE	4.96
THOMAS, DALE	4.96
THOMAS, DORA MAE	1.51
THOMAS, DORIS DAVIDSON	0.50
THOMAS, DORIS DAVIDSON	0.50
THOMAS, DOROTHY E	3.88
THOMAS, DOUGLAS G IV	7.44
THOMAS, DOUGLAS G IV	7.44
THOMAS, ELIZABETH IOLA LOCKHART	0.99
THOMAS, JAMES D	6.94
THOMAS, JAMES D	0.48
THOMAS, JAMES D	0.49
THOMAS, JOHN E	1.49
THOMAS, JOSEPH E JR	0.49
THOMAS, KIMBERLY	24.28
THOMAS, KIMBERLY	23.74

THOMAS, KIMBERLY	23.20
THOMAS, KIMBERLY	24.28
THOMAS, KIMBERLY	23.74
THOMAS, KIMBERLY	23.20
THOMAS, LASHANDA	0.50
THOMAS, LEE HAMILTON III	258.68
THOMAS, LEE HAMILTON III	215.46
THOMAS, MARLONNA M	0.49
THOMAS, MARLONNA M	0.49
THOMAS, MELINDA DIANA	0.50
THOMAS, MIA S	3.97
THOMAS, MICHAEL WAYNE	4.47
THOMAS, MICHAEL WAYNE	4.47
THOMAS, NORVELINE	2.52
THOMAS, OSCEOLA J	0.99
THOMAS, PAUL L	1.49
THOMAS, PAUL L	1.98
THOMAS, PAUL L.	2.97
THOMAS, R CHRISTOPHER	5.44
THOMAS, R CHRISTOPHER	5.44
THOMAS, RAY	0.51
THOMAS, RAY	2.54
THOMAS, RAYMOND	2.54
THOMAS, RAYMOND	1.00
THOMAS, ROBIN	0.99
THOMAS, ROBIN ELAINE	0.50
THOMAS, RUTH ANN	0.49
THOMAS, SAADA NABIRYA	1.98
THOMAS, SANDRA	0.50
THOMAS, STEVEN P	377.17
THOMAS, THEODORE B III	1.59
THOMAS, TIFFANY V.	3.97
THOMAS, WILLIE	0.50
THOMASON, ROBERT D	3.47
THOMASSON, LESLIE J	1.00
THOMAS-WILLIAMS, BEVERLY	1.49
THOMLEY, ALAN M	1,444.75
THOMLEY, ALAN M	1,342.59
THOMLEY, ALAN M	1,342.05
THOMODHARAN, VENU	5.46
THOMPSON, ANGELA M	44.11
THOMPSON, ANGELA M	40.73
THOMPSON, ANGELA M	41.68
THOMPSON, BEN WILLIAM	0.99
THOMPSON, BESS M	68.43
THOMPSON, BESS M	60.13
THOMPSON, BESS M	61.63
THOMPSON, BRENNEMAN LINE	147.73
THOMPSON, CATHERINE C	0.50
THOMPSON, CECIL G	0.50
THOMPSON, CHARLOTTE	1.49
THOMPSON, DAVID	109.51
THOMPSON, DAVID	104.64
THOMPSON, DAVID	107.07
THOMPSON, DAVID	2.54
THOMPSON, DAVID	2.54

THOMPSON, DAVID ASHLEY	9.42
THOMPSON, DAVID ASHLEY	9.42
THOMPSON, DOROTHY	109.13
THOMPSON, DOROTHY	101.82
THOMPSON, DOROTHY	103.91
THOMPSON, DOROTHY YVETTE	0.50
THOMPSON, DUSTIN	257.88
THOMPSON, DUSTIN	246.42
THOMPSON, DUSTIN	251.50
THOMPSON, ELEANOR S	3.96
THOMPSON, ELEANOR S	2.42
THOMPSON, ELEANOR S	2.36
THOMPSON, ELEANOR S	3.96
THOMPSON, ELEANOR S	2.42
THOMPSON, ELEANOR S	2.36
THOMPSON, GARY S	0.99
THOMPSON, HAZEL M	5.45
THOMPSON, ISAAC B	26.76
THOMPSON, ISAAC B	25.57
THOMPSON, ISAAC B	26.94
THOMPSON, JAMES	0.49
THOMPSON, JAMES W	2.98
THOMPSON, JESSE JAMES	2.48
THOMPSON, JEWEL-ANN	0.50
THOMPSON, JOHN WILLIAM JR	0.99
THOMPSON, JOHN WILLIAM JR	0.99
THOMPSON, KATHY LOUISE	1.49
THOMPSON, KELLY M	4.96
THOMPSON, KIMBERLY	19.88
THOMPSON, KIMBERLY	20.08
THOMPSON, KIMBERLY	21.10
THOMPSON, KIMBERLY	19.88
THOMPSON, KIMBERLY	20.08
THOMPSON, KIMBERLY	21.10
THOMPSON, LAFAYETTE	0.49
THOMPSON, LARENDA J	0.99
THOMPSON, LATONYA PATRICE	3.47
THOMPSON, LATORYA T	0.99
THOMPSON, LATRICE	0.50
THOMPSON, LAWRENCE P III	1.98
THOMPSON, LAWRENCE P III	1.98
THOMPSON, LEONARD	14.87
THOMPSON, LEONARD	9.95
THOMPSON, LEONARD	10.18
THOMPSON, MARY G	0.49
THOMPSON, MARY G	0.49
THOMPSON, MELVIN	9.41
THOMPSON, MICHAEL L	48.29
THOMPSON, MICHAEL L	49.42
THOMPSON, MICHAEL L	51.04
THOMPSON, MICHAEL L	48.29
THOMPSON, MICHAEL L	49.42
THOMPSON, MICHAEL L	51.04
THOMPSON, NANCY P	0.50
THOMPSON, NAOMI S	6.44
THOMPSON, NAOMI S	6.44

THOMPSON, NATASHA	0.50
THOMPSON, OPAL B	0.99
THOMPSON, OPAL B	0.99
THOMPSON, ROGER D	0.50
THOMPSON, SYLVIA C	1.49
THOMPSON, VELMA L	1.98
THOMPSON, VELTA M	0.99
THOMPSON, WALTER C	0.99
THOMPSON, WANDA R	1.49
THORDAHL, FAITH A	0.99
THORDAHL, FAITH A	0.99
THORMAN, BENJAMIN P	86.71
THORMAN, BENJAMIN P	82.86
THORMAN, BENJAMIN P	84.78
THORN, MAMYE LEE	43.57
THORN, MAMYE LEE	43.57
THORN, TITUS A	1.48
THORNBURG, NEAL	71.55
THORNBURG, NEAL	67.88
THORNBURG, NEAL	69.28
THORNBURG, NEAL P	77.73
THORNBURG, NEAL P	69.35
THORNBURG, NEAL P	70.78
THORNBURG, NEAL PATRICK	50.44
THORNBURG, NEAL PATRICK	42.30
THORNBURG, NEAL PATRICK	43.18
THORNBURG, NEAL PATRICK	46.83
THORNBURG, NEAL PATRICK	43.78
THORNBURG, NEAL PATRICK	44.68
THORNBURG, TOM G	1,293.76
THORNBURG, TOM G	1,237.89
THORNBURG, TOM G	1,241.76
THORNTON, ANITA J	1.00
THORNTON, CONNIE L	93.69
THORNTON, CONNIE L	89.52
THORNTON, CONNIE L	91.60
THORNTON, MARK	3.03
THORNTON, MARK	3.03
THORP, JAMES HORACE MERRIAM JR	8.43
THR NORTH CAROLINA II LP	68.75
THRAILKILL, JOHN P	8.43
THRAILKILL, JOHN P	8.43
THREADGILL, DAVID T	2.98
THREATT, MARTHA D	1.49
THREATT, PECOLIA B	110.01
THREATT, PECOLIA B	105.12
THREATT, PECOLIA B	107.56
THROWER, CHRISTOPHER W	91.10
THROWER, CHRISTOPHER W	87.05
THROWER, CHRISTOPHER W	88.85
THURSTON, DAVID S	0.50
TIETSORT INVESTMENTS LLLP II	2.48
TIEU, PON EY	2.97
TILDEN, EDWARD P	0.50
TILLET, NIA J	1.98
TILLEY, KYLE	3.47

TILLMAN, DAVID JR	0.99
TILLMAN, PAMELA	1.98
TILLMAN, PAMELA	1.98
TILLMAN, TIMOTHY A	3.47
TIMMER, LINDA R	17.85
TIMMER, LINDA R	16.10
TIMMERMAN PROPERTIES LLC	1.98
TIMMERMAN, WILLIAM B	1,042.63
TIMMERMAN, WILLIAM B	975.92
TIMMERMAN, WILLIAM B	998.54
TIMMONS, DAPHNE J	0.50
TIMMONS, PATRICIA	0.50
TIMMONS, PATRICIA	0.50
TIMOTHY, KASSANDRA R	23.79
TIMOTHY, KASSANDRA R	19.89
TIMOTHY, KASSANDRA R	20.35
TIMPANELLI, THOMAS M	1.00
TIMS, TAMIKA N	1.49
TINCHER, HAROLD D JR	69.89
TINCHER, HAROLD D JR	66.79
TINCHER, HAROLD D JR	68.34
TINDALL, MATTHEW J	198.15
TINDEL, EMILY C	2.97
TINKER, CALVIN NATHANIEL	1.50
TINNIN, BETTY J	1.49
TINNIN, BETTY J	1.49
TINNIN, TERRENCE	0.51
TINSLEY, ALICE L MISS	0.50
TINSLEY, ALICE L MISS	0.50
TINSLEY, CHRISTEN G.	1.98
TINSLEY, HEATH P	2.47
TINSLEY, HEATH P	2.47
TINSLEY, MARTHA BAILEY	1.49
TIPTON, ORVILLE	20.82
TIPTON, ORVILLE	20.35
TIPTON, ORVILLE	21.30
TISDALE, DAVID S	20.31
TISDALE, DAVID S	20.31
TISON, ASHLEY	63.43
TISON, ASHLEY	49.72
TITO, SYLVANUS	1.00
TLM REAL ESTATE INVESTMENT GROUP L	1.49
TLM REAL ESTATE INVESTMENT GROUP L	1.49
TO, OAI C	1.98
TOATLEY, DENISE N	1.51
TOATLEY, JAMES	0.50
TOATLEY, JAMES WALKER	3.50
TOATLEY, JAMES WALKER	0.50
TOATLEY, LAKESE S	2.97
TOBAR, MELVIN SIGIFREDO	3.47
TOBIN, JAMES A	0.50
TOBIN, TIMOTHY	4.96
TOBOLA, WAYNE	2.47
TOBOLA, WAYNE	1.97
TOBOLA, WAYNE	2.47
TOBOLA, WAYNE	1.97

TODD, DEBORAH P	1.98
TODD, DONOVUS R	0.99
TODD, FRANK W	2.97
TODD, JAMES L	1.52
TODD, JAMES L	1.52
TODD, STEPHEN J	1.49
TODD, T MICHAEL	2.97
TODD, THOMAS MICHAEL	56.98
TODD, THOMAS MICHAEL	54.45
TODD, THOMAS MICHAEL	55.72
TODD, THOMAS MICHAEL	185.84
TODD, THOMAS MICHAEL	177.57
TODD, THOMAS MICHAEL	181.68
TODD, VALERIE ANN	2.47
TODD, VALERIE ANN	2.47
TOGUCHI, MASANORI	2.47
TOLBERT, COLETTA D	1.98
TOLENTINO, CARLOS	1.49
TOLLIVER, DWIGHT L	4.47
TOLLIVER, TAMMY E	1.49
TOMCHIN, R GREGORY	5.45
TOMCHIN, R GREGORY	5.45
TOMECK, PATRICIA	3.47
TOMLIN, WILLIAM J	0.50
TOMMY H STARNES JR	1,611.98
TOMS, JOEL	40.69
TONKIN, KEITH	1.00
TONNAH, ERIKA NICOLE	1.00
TONNESEN, LARS K	0.50
TONNESEN, LARS K	0.50
TOOMER, JOSEPH O	2.48
TOOMEY, BRIAN L	2.97
TOPPIN, EDWIN	1.06
TORINGDON PARTNERS LLC %	2,418.70
TORINGDON PARTNERS LLC %	2,062.84
TORINGDON PARTNERS LLC %	4,901.09
TORINGDON PARTNERS LLC %	4,510.77
TOROPOV, BRANDON DRAKO	0.50
TOROPOV, BRANDON DRAKO	0.50
TORRANCE, JAMIE R	4.96
TORRENCE, FRANKLIN R	0.49
TORRENCE, JUMAANE J	0.99
TORRENCE, KEONNA S	2.97
TORRENCE, LINDA	1.00
TORRENCE, LINDA	1.00
TORRENCE, ROBERT ALLEN	10.90
TORRES, DARRYL J	2.97
TORRES, EVER E	0.99
TORRES, JOSE A	5.45
TORRES, MARIA C	3.47
TORRES, MERY C	4.47
TORRES, SONIA	4.46
TORRES, SYLVINA S	1.49
TOSI, GREGORY O.	3.96
TOSI, GREGORY O.	3.96
TOUKMAJI, ABDOULNOUR Y	2.47

TOUMEY, CAROLINE EAGLES	286.88
TOVAL, VICTOR	19.32
TOVAL, VICTOR	18.00
TOVAL, VICTOR	18.41
TOVAL, VICTOR	18.41
TOWNER, TEDDY THOMAS JR	2.48
TOWNSEND, CLINTON E	1.49
TOWNSEND, DALLAS W	0.50
TOWNSEND, DALLAS W	0.50
TOWNSEND, DAVID D &W	14.87
TOWNSEND, DAVID D &W	14.87
TOWNSEND, DEXTER D	3.96
TOWNSEND, LINDA F	20.81
TOWNSEND, LINDA F	19.88
TOWNSEND, MARK W	1.50
TOWNSEND, STEVEN B	1.98
TOWNSEND, VIRGINIA D	114.37
TOWNSEND, WORTH B III	0.99
TOZER, THOMAS G	4.96
TOZER, THOMAS G	4.96
TPM PROPERTIES	0.99
TPM PROPERTIES (LTD	0.99
TPM PROPERTIES (LTD	0.99
TPM PROPERTIES LP	1.49
TPM PROPERTIES LP	1.49
TRACEY, JOHNNIE MAE	385.14
TRACEY, JOHNNIE MAE	366.59
TRACEY, JOHNNIE MAE	372.69
TRACY, DOROTHEA GRAY	93.17
TRACY, DOROTHEA GRAY	84.29
TRAM, HAI TRIEU107	35.20
TRAM, HAI TRIEU107	33.63
TRAM, HAI TRIEU107	34.41
TRAN, BAN	2.97
TRAN, BEN DUC	65.42
TRAN, BEN DUC	62.51
TRAN, BEN DUC	63.95
TRAN, BEN DUC	99.92
TRAN, BEN DUC	102.23
TRAN, CHAU V	0.50
TRAN, CHAU V	0.50
TRAN, LAM T	1.98
TRAN, SUSAN	96.77
TRAN, SUSAN	92.47
TRAN, SUSAN	94.38
TRAN, TAM N	1.98
TRAN, TAM T	132.83
TRAN, TAM T	121.73
TRAN, TAM T	124.55
TRAN, TRANG T	0.50
TRAN, TRINH BAO	5.95
TRAN, TRINH BAO	5.95
TRAPP, CURTIS V	2.97
TRAPP, JOAN	2.97
TRAUB, ADRIENNE S	1.98
TRAVELL, STEVEN W	1.52
TRAVELL, STEVEN W	1.52

TRAVER, DAVID E	1.98
TRAVERSO, XAVIER C	10.41
TRAVIS, BRANDON	5.45
TRAVIS, BRANDON	5.45
TRAVIS, CAROL	39.65
TRAVIS, CAROL	37.89
TRAVIS, CAROL	38.77
TREADWELL, NORMAN S	2.97
TREADWELL, NORMAN S	2.97
TREANTAFELLOW, NANCY	2.48
TREANTAFELLOW, NANCY	2.37
TREANTAFELLOW, NANCY	2.43
TREJO, JESUS RAMIREZ	5.94
TREMBLE, ANTHONY C	100.88
TREMBLE, ANTHONY C	96.40
TREMBLE, ANTHONY C	98.39
TRENT, KEVIN C	1.56
TRENT, KEVIN C	1.56
TRENT, STEPHEN D	6.31
TREPTOW, JAMES	1.49
TREPTOW, JAMES	1.49
TREW, TIMOTHY W	1.98
TREZ, TYRE	54.02
TREZ, TYRE	51.62
TREZ, TYRE	52.80
TRIBUE, JAMES	1.98
TRIBUE, JAMES	1.98
TRIMNAL, DELORES L	4.56
TRINDEL, KELLY	231.92
TRIPLETT, HARVEY W	2.47
TRIPLETT, HARVEY W	2.47
TRITCH, LINDA E	30.73
TRITCH, LINDA E	29.36
TRITCH, LINDA E	30.05
TRITT, HARLEY D	1.09
TRITT, HARLEY D	1.09
TRONTIS, PETE	4.12
TROUTMAN, MICHAEL D	62.55
TROUTMAN, MICHAEL D	56.35
TROUTMAN, MICHAEL D	57.41
TROY, RICHARD HENRY III	1.98
TROYER, JENNIFER L	142.52
TRUESDALE, CHARLENE NEELY	0.49
TRUESDALE, FELICIA	2.98
TRUESDALE, FELIX ALEXANDER	84.94
TRUESDALE, FELIX ALEXANDER	76.25
TRUESDALE, FELIX ALEXANDER	77.82
TRUESDALE, ISAAC K	1.49
TRUESDALE, KENNETH	3.96
TRUESDALE, WILLIS J JR	2.47
TRUGILLO, JORGE	0.99
TRUSSELL, NORMA S	0.49
TSOUKALAS, ANASTASIOS	1.00
TUCK, DAVID R	6.94
TUCKER, GLORIA H	598.68
TUCKER, LATASHA	215.06

TUCKER, LATASHA	205.50
TUCKER, LATASHA	210.27
TUCKER, NORMAN EDWARD JR	1.49
TUCKER, PAUL C JR	1.49
TUCKER, PAUL C JR	1.49
TUCKER, RAYMOND E	0.99
TUCKER, RITA L	5.81
TUCKER, STEPHEN	0.50
TUCKER, TODD A	1.98
TUCKER, TODD A	1.98
TUDOR, CHARLES E	2.47
TUDOR, CHARLES E	2.47
TUDOR, RONALD S	21.62
TUDOR, RONALD S	18.21
TUDOR, RONALD S	39.66
TURBYFILL, JOHNNY A	1.98
TURNER, BRENDA A	0.50
TURNER, DANICE	0.50
TURNER, DAVID C	5.95
TURNER, DAVID C	5.95
TURNER, EMMANUEL EDWARD	1.49
TURNER, FRANK T II	1.98
TURNER, JAMES	2.97
TURNER, JAMES P	1.97
TURNER, JENNY	1.53
TURNER, KANEKA	0.49
TURNER, KANEKA	0.47
TURNER, KANEKA	0.49
TURNER, KATHERINE J	1.49
TURNER, KIMBERLY A	2.97
TURNER, LAURA G	10.90
TURNER, LAURA G	10.90
TURNER, MARISSA DECHANTA	1.98
TURNER, MAURICE L	0.49
TURNER, ROBERT P	1.97
TURNER, RUBY	1.50
TURNER, RUBY	1.50
TURNER, THOMAS E	1.98
TURNER, THOMAS JR	0.50
TURNER, WALTER	1.49
TURNER, WALTER	1.49
TURNER, WESLEY	1.49
TURTLETAUB, PHILIP	44.54
TURTLETAUB, PHILIP	45.56
TURTLETAUB, PHILIP	43.53
TUTH, NORN	33.21
TUTH, NORN	31.73
TUTH, NORN	32.47
TUTTLE, CHARLES MAURICE JR	2.02
TUTTLE, RONALD GLENN	0.51
TUTTLE, RONALD GLENN	0.51
TUZ, STEVEN	0.50
TUZ, STEVEN	0.50
TUZON, DONALD N	1.00
TUZON, DONALD N	0.50
TWAIT, GREGORY D	102.59

TWAIT, GREGORY D	98.03
TWAIT, GREGORY D	100.32
TWIGG, PAMELA	0.50
TWITTY, JOHN ARTHUR	1.49
TWITTY, JOHN ARTHUR	1.49
TYLER, FAMILY TRUST THE	1.00
TYNDELL, PAUL D	1.00
TYNDLE, NASICHE J	106.55
TYNDLE, NASICHE J	101.81
TYNDLE, NASICHE J	104.17
TYSINGER, MELISSA WIGGINS	4.47
TYSON JRH PROPERTIES LLC	0.50
TYSON JRH PROPERTIES LLC	0.52
TYSON, BRYAN LEE	7.44
TYSON, BRYAN LEE	7.44
TYSON, LARRY	0.50
TYSON, LEVON	1.02
TYSON, LEVON	1.02
TYSON, ROBIN	1.49
TYZINSKI, CRYSTAL E	1.98
UBAKA, GERALD I	0.99
UBAKA, GERALD I	0.99
UC VENTURES LLC	74.35
UC VENTURES LLC	71.05
UC VENTURES LLC	72.69
UITENHAM-MAYFIELD, GRACE	0.49
UITENHAM-MAYFIELD, GRACE	0.49
ULATOWSKI, JOHN P	3.47
ULATOWSKI, JOHN P	3.47
ULLOA, JORGE	70.36
ULLOA, JORGE	67.24
ULLOA, JORGE	68.80
UMBERGER, WILLIAM F	74.33
UMBERGER, WILLIAM F	72.67
UMBERGER, WILLIAM F	71.03
UMBERGER, WILLIAM F	74.33
UMBERGER, WILLIAM F	72.67
UMBERGER, WILLIAM F	71.03
UNDERHILL, AMY	191.44
UNDERHILL, AMY	182.93
UNDERHILL, AMY	186.70
UNDERWOOD, PHILLIP B	28.75
UNDERWOOD, PHILLIP B	27.47
UNGER, STEPHANIE A	1.98
UNITED HOUSE OF PRAYER	1.97
UPCHURCH, JOHN DORRIS	3.08
URAM, MATHEW P	1.98
URAS, MUZAFFER	1.48
URBANO, OMAR	2.47
URCIUOLI, JOHN V.	1.49
URCIUOLI, JOHN V.	1.49
UTLEY, SEDRICK TYRONE	1.98
UTZ, JEFFREY C	0.50
UTZ, JEFFREY C	0.50
UYSAL, KADIR	0.99
UZOR, MASCOT	0.53

UZOR, MASCOT	0.53
VACA, PATRICIA A	108.91
VACA, PATRICIA A	111.43
VALDES, ZORANA	5.94
VALDES, ZORANA	5.94
VALDEZ, HECTOR	6.94
VALDEZ, LUIS E QUINTANILLA	1.97
VALDEZ, LUIS E QUINTANILLA	1.97
VALENCIA, VALERIE J	1.98
VALENCIA, VALERIE J	1.90
VALENCIA, VALERIE J	1.93
VALENTINE, CYNTHIA D	3.97
VALENZUELA, LESVIA R BRAN	1.49
VALLE, RICARDO R	4.96
VALLE, ROSEMARIE T	111.00
VALLE, ROSEMARIE T	108.53
VALLIDIS, MICHAEL N	10.41
VALLIDIS, MICHAEL N	10.41
VALUE INVESTMENT CAPITAL, LLC	1.02
VALUE INVESTMENT CAPITAL, LLC	1.02
VALVERDE, DANIEL E	0.50
VAN BUREN, TRACY	3.96
VAN LEUVEN, LEWIS JR	1.97
VAN, ALLEN GEORGE H	155.10
VAN, ALLEN GEORGE H	140.64
VANARSDALE, EDWARD HOWARD	1.98
VANCE, JOYCE	69.88
VANCE, JOYCE	66.77
VANCE, JOYCE	68.31
VANCE, MICHAEL A	2.47
VANDENBERG, MICHAEL R	0.99
VANDERHALL, LORA EDNA	0.99
VANDEVENTER, LARRY DALE	1.00
VANDEVERE, JOSEPH C FAMILY TRUST	57.45
VANDIVER, ANNA D	5.95
VANDIVER, JOHN RANDALL	1.50
VANDRUFF, VICKI	61.48
VANEGAS, MARIA C	1.98
VANG, DEE	47.59
VANG, DEE	45.48
VANG, DEE	46.53
VANG, DEE	1.49
VANG, GE	60.95
VANG, GE	53.98
VANG, GE	60.95
VANG, GE	53.98
VANG, SUE	1.98
VANG, YONG KONG	0.49
VANHANDEL, GARY C	1.97
VANREYPEN, ALAN D	7.93
VARGAS, GONZALO H	14.37
VARGAS, GONZALO H	10.41
VARGAS, GONZALO H	10.66
VARGO, CHAD J	2.97
VARIAN, PATRICK M	7.93
VARNER, CHRISTOPHER S	4.64

VASCONCELOS, SOFIA M	2.47
VASCONCELOS, SOFIA M	2.47
VASQUEZ, ARGELIA M	1.98
VASQUEZ, TEOFILO	1.98
VASQUEZ, TEOFILO	1.98
VASSELL, ROBERTA P	2.97
VASUDEVANNAIR, UNNIKRISHAN	1.52
VASUDEVANNAIR, UNNIKRISHAN	1.01
VASUDEVANNAIR, UNNIKRISHAN	1.01
VAUGHAN, KENNETH LEE	1.00
VAUGHN, JAMES T	1.97
VAUGHN, JERMAINE	2.47
VAUGHN, WENDY R	2.47
VAUGHNS, CHARLES L	3.58
VAUGHNS, CHARLES L	3.58
VAUGHNS, CHARLES LEE	0.50
VAUGHNS, CHARLES LEE	0.50
VAUGHT, LEWIS JR	0.99
VAUGHT, LEWIS JR	0.99
VAZQUEZ, DESIDERIO RAMIREZ	9.41
VEGA, JOAN M	2.48
VEGA, RICARDO	0.50
VEGA, RICARDO	0.50
VELASCO, JESUS J	0.52
VELASQUEZ, GLORIA M	3.47
VELTMAN, RUARD	3.47
VELTMAN, RUARD	3.47
VERMEIRE, ADRIAN	4.47
VERMILLION, DONALD R	3.46
VERMILLION, ROBERT E	46.08
VERMILLION, ROBERT E	35.99
VERMILLION, ROBERT E	36.82
VERNA, PETER J JR	0.53
VERNON, MATTHEW CLAYTON	3.46
VERSNICK, LINDA S	1.49
VEST, AARON	0.50
VEVURKA, NICHOLAS A	7.93
VIA, CHARLES	2.47
VIA, D MARK	5.95
VIA, D MARK	5.95
VICINI, DANIEL J	8.43
VICINI, DANIEL J	8.43
VICTORIA, GUAROA JOSE	2.48
VICTORIA, JULIO M	2.98
VIDALES, ANDREA	0.51
VIDALES, MARIA	0.52
VIEGAS, JEFFREY	2,309.52
VIEGAS, JEFFREY	850.16
VIEGAS, RICARDO	250.60
VIEGAS, RICARDO	244.25
VIEGAS, RICARDO	244.40
VIEGAS, VARGILIO	196.10
VIEGAS, VIRGILIO	355.52
VIEGAS, VIRGILIO	362.85
VIERS, JASON D	5.45
VIERS, JASON D	5.45

VIGIL, MIRNA	1.98
VIGOR, ANDREW R	3.47
VIGOR, ANDREW R	3.47
VILLAFUERTE, JOSE N	0.99
VILLAFUERTE, JOSE N	0.99
VILLATORO, EDWIN I	0.49
VILLATORO, ZOILA C	101.75
VILLAVICENCIO, ALFONSO A	0.49
VINES, MICHAEL	1,761.17
VINES, MICHAEL	1,680.04
VINES, MICHAEL	1,754.79
VINEYARD REAL ESTATE LLC	1.00
VINEYARD REAL ESTATE LLC	1.00
VISSER, PHILIP A	0.50
VITERI, LUIS F	0.99
VO, THIEU	1.50
VOGL, ROBYN	1.49
VOHWINKEL, KEIRSTEN	9.91
VOLK, ADAM	2.98
VOLK, ADAM	2.98
VOLK, SCOTT A	1.49
VOLPE, CHRISTOPHER MICHAEL	27.76
VOLPE, CHRISTOPHER MICHAEL	27.76
VON CANON, AMANDA M	84.26
VON CANON, AMANDA M	71.52
VON CANON, AMANDA M	73.17
VON CANON, THOMAS D	135.81
VON CANON, THOMAS D	124.57
VON CANON, THOMAS D	127.46
VONGDARA, PHAISAVANH	0.48
VONGDARA, PHAISAVANH	0.48
VONGSAY, NINA B	3.96
VONGXAY, PYXA	2.48
VROOM, MARC E	1.49
VU, BOUN TEUM	1.49
VYBIHAL, ZDENEK	1.98
W E LOVE ENTERPISES LLC	201.07
WABUDA, DENISE M	6.44
WACTLAR, STUART I	1.98
WADE, COY M	1.49
WADE, DEBBIE B	2.47
WADE, JOHN	2.48
WADE, KARA	1.00
WADLINGER, JOSEPH JEREMY III	1.97
WAGNER, CAROLYN R	0.50
WAGNER, GARY GORDON	4.47
WAGNER, JULIANNE L	1.49
WAGNER, REBECCA L	1.49
WAGNER, REBECCA L	1.49
WAGNER, SUSAN L	1.98
WAGNER, TERRY L	77.04
WAGSTAFF, LARRY A	41.10
WAITERS, DARLENE	1.97
WALCOTT, ANDREA	2.47
WALDMAN, GARY	31.92
WALDMAN, GARY	27.05

WALDMAN, GARY	27.62
WALDON, WYNDELL	2.97
WALDREP, JOSHUA W	1.49
WALES, DAVID S	4.46
WALES, DAVID S	4.46
WALGER, BRIAN K	267.23
WALKER, ARLAN	0.49
WALKER, CHARLES T	74.33
WALKER, CHARLES T	72.68
WALKER, CHARLES T	71.03
WALKER, CHARLES T	74.33
WALKER, CHARLES T	72.68
WALKER, CHARLES T	71.03
WALKER, EDMUND	2.97
WALKER, EDMUND	2.84
WALKER, EDMUND	2.90
WALKER, FELICIA M	0.49
WALKER, JUDITH CULP	1,073.25
WALKER, KATHERINE L	0.53
WALKER, KISHA A	1.49
WALKER, L G JR	3.97
WALKER, LA NITA M	1.50
WALKER, LANTIA M	2.97
WALKER, LASONYA	0.99
WALKER, LEWIS L	63.45
WALKER, LEWIS L	60.63
WALKER, LEWIS L	62.04
WALKER, MARY A	0.50
WALKER, MELVA D	0.49
WALKER, MONICA F	4.47
WALKER, NATHANIEL B IV	2.47
WALKER, PANSIE M	87.71
WALKER, PANSIE M	83.81
WALKER, PANSIE M	85.76
WALKER, RICHARD LANIEVE JR	1.90
WALKER, SOPHIA	2.48
WALKER, STAN S	5.44
WALKER, STEPHANI LYNN	1.49
WALKER, TAMEKA SPRINGS	1.00
WALKER, TANISHA	1.49
WALKER, TATUM	2.97
WALKER, TRACIE	1.00
WALKER, VERONICA M	8.43
WALKER, VERONICA M	8.05
WALKER, VERONICA M	8.24
WALKER, WILLA	2.05
WALKER, WILLA	2.05
WALKUP, CHARLIE S	4.47
WALL, CYNTHIA K	0.50
WALL, DALLAS R	0.99
WALLACE, AUDREY D.	0.49
WALLACE, BETTY LOU	1.49
WALLACE, CECELIA C	1.49
WALLACE, DANA K	0.49
WALLACE, ERICK GERARD	1.97
WALLACE, FLOYD GROEGE JR	115.16

WALLACE, FLOYD GROEGE JR	110.22
WALLACE, FLOYD GROEGE JR	113.79
WALLACE, JAMIE	1.00
WALLACE, JAYNAI NYKEL	0.99
WALLACE, LAURIE A	1.49
WALLACE, ORESA R	2.47
WALLACE, SHUHURAH J	102.08
WALLACE, SHUHURAH J	97.54
WALLACE, SHUHURAH J	99.80
WALLACE, TAMEKA C	0.50
WALLACE, VICKEY	2.47
WALLACE, VICKEY	2.47
WALLACE, VIRGINIA K	51.05
WALLACE, VIRGINIA K	48.78
WALLACE, VIRGINIA K	50.81
WALLACE, WALTER L	0.50
WALLACE, WILLIAM H IV	1.53
WALLER, FRANCES C	1.00
WALLER, JAMES M	48.57
WALLER, JAMES M	41.20
WALLER, JAMES M	42.15
WALLIN, DAVID H	8.91
WALLIN, DAVID H	8.91
WALLS, FLEMMING O	1.97
WALLS, FLEMMING O	1.90
WALLS, FLEMMING O	1.94
WALLS, THOMAS R	0.49
WALLS, TYRONE	3.55
WALSH, MICHAEL	2.47
WALTER, ELAINE	1.98
WALTER, ELAINE	1.98
WALTERS, CHARLENE L	525.46
WALTERS, DANIEL F	2.48
WALTERS, DANIEL F	2.37
WALTERS, DANIEL F	2.43
WALTERS, FRANKLIN DON	1.98
WALTERS, FRANKLIN DON	1.98
WALTERS, GEORGE W	0.50
WALTERS, GEORGE W	0.50
WALTERS, JACK A	24.46
WALTERS, JOHN B	1.00
WALTERS, JUDIE LEIGH	1.48
WALTERS, MATTHEW	191.44
WALTERS, MATTHEW	182.93
WALTERS, MATTHEW	186.70
WALTERS, MATTHEW M	128.15
WALTERS, REBECCA ANNE	12.88
WALTERS, REBECCA ANNE	9.47
WALTERS, REBECCA ANNE	9.70
WALTON, GERALDINE BROOKS	1.52
WANG, CHUNG HSI	0.50
WANG, CHUNG HSI	0.50
WANSKER, ROBERT J	0.99
WANSKER, ROBERT J	0.99
WANTA, TAMMY	1.59
WAR, WALTER	2.67

WARD, COREY L	1.98
WARD, ERIC T	2.47
WARD, FRED	5.07
WARD, FRED	5.07
WARD, JACKIE GRIER	0.51
WARD, ROGER DALE	28.25
WARD, ROGER DALE	27.00
WARD, ROGER DALE	28.10
WARD, SARAH BREWER	0.99
WARD, STEPHEN	1.00
WARD, TRAVIS	1.49
WARD, VICTOR M	1.98
WARD, VICTOR M	1.98
WARDLAW, CASSANDRA L	74.33
WARDLAW, CASSANDRA L	72.68
WARDLAW, CASSANDRA L	71.03
WARDLAW, CASSANDRA L	74.33
WARDLAW, CASSANDRA L	72.68
WARDLAW, CASSANDRA L	71.03
WARDLAW, GLORIA J	4.96
WARDWELL, BRIAN R	1.00
WARDWELL, BRIAN R	1.00
WARE, ADOLPH	2.97
WARE, ANTHONY	0.49
WARE, WILLIAM SCOTT	3.97
WARGO, MICHAEL	1.97
WARGO, MICHAEL	1.97
WARNEMENT, RICHARD P II	1.49
WARNEMENT, RICHARD P II	1.49
WARNER, JOYCE G	0.49
WARNER, KEN	1.49
WARNER, MICHAEL	9.91
WARR, DAVID	0.50
WARR, DAVID L	1.50
WARR, DAVID L	1.50
WARREN, DAVID E	0.50
WARREN, DAVID E	0.50
WARREN, JAMES O III	104.65
WARREN, JAMES O III	107.07
WARREN, MICHELLE K	5.94
WARREN, ROBERT KENT	0.99
WARREN, ROBERT KENT	0.99
WARREN, VONDA	1.49
WARTHEN, MICHAEL	0.50
WASCHER, KELLY E	33.41
WASCHER, KELLY E	32.07
WASCHER, KELLY E	31.98
WASH, MIRANDA D	1.98
WASHINGTON, BUFORD H	312.43
WASHINGTON, BUFORD H	292.65
WASHINGTON, BUFORD H	298.69
WASHINGTON, CARLA G	1.98
WASHINGTON, CHIANG K	0.49
WASHINGTON, DARIE L	1.49
WASHINGTON, DIANE C	1.49
WASHINGTON, EDNA M	198.49

WASHINGTON, JACQUELINE E	111.68
WASHINGTON, JACQUELINE E	104.76
WASHINGTON, JACQUELINE E	106.92
WASHINGTON, MELINDA Y	1.49
WASHINGTON, NOCOLE	1.98
WASHINGTON, PAULA	2.47
WASHINGTON, PAULA Y	1.49
WASHINGTON, RICKEY LORENZO	1.00
WASHINGTON, ROMNEY D	1.00
WASSER, MARTIN	0.50
WASSON, STEVEN M	0.99
WATERS, OLIVER CLAUDE,JR	26.76
WATERS, OLIVER CLAUDE,JR	25.57
WATERS, OLIVER CLAUDE,JR	26.16
WATERS, WESLEY A	1.97
WATKINS, ANNETTA	1.98
WATKINS, DAVID M	4.12
WATKINS, MASON B JR	2.97
WATKINS, MILDRED	4.48
WATKINS, PERRY TANIS	1.49
WATKINS, ROBERT A	36.68
WATKINS, ROBERT A	35.05
WATKINS, ROBERT A	35.86
WATKINS, SAMUEL W	60.48
WATKINS, SAMUEL W	57.79
WATKINS, SAMUEL W	59.13
WATKINS, ULYSSES ESTATE	262.91
WATKINS, ULYSSES ESTATE	269.29
WATKINS, ULYSSES ESTATE	256.96
WATSON, ALEXANDER F	77.20
WATSON, ANDREA	1.00
WATSON, ANNETTA	0.99
WATSON, ANNETTA	0.99
WATSON, BETTY ANN	0.50
WATSON, BETTY ANN	0.50
WATSON, JANET LANIER	0.49
WATSON, KATRINA D	4.46
WATSON, KATRINA D	4.46
WATSON, PATRICIA	2.97
WATSON, PATRICIA COX	0.49
WATSON, REGINALD D	1.98
WATSON, VERLON S III	48.07
WATSON, VERLON S III	45.93
WATSON, VERLON S III	46.99
WATSON, WILLIAM A	0.50
WATT, MELVIN L	900.54
WATT, MELVIN L	860.51
WATT, MELVIN L	878.25
WATTS, AARON JR	4.96
WATTS, AARON JR	4.96
WATTS, LARRY EUGENE	1.50
WATTS, MICHAEL D	1.00
WATTS, MORRIS V	0.99
WAX, ROBERT E JR	1.49
WEATHERS, BETTY L	0.99
WEATHERS, CHARLES F	1.98

WEATHERS, JANIS Y	4.96
WEATHERS, LADONNA M	3.97
WEATHERS, PATRICIA	90.93
WEATHERS, PAUL MICHAEL	0.50
WEAVER, AKILAH L	2.48
WEAVER, LENRAE	0.49
WEAVER, LENRAE	3.53
WEAVER, LENRAE	3.53
WEAVER, WILLIAM C	0.49
WEBB, ANDRE	0.99
WEBB, CHARLES	3.97
WEBB, CHARLES	3.97
WEBB, ELIZABETH C	0.49
WEBB, ELIZABETH C	0.49
WEBB, JAMES PERRY	2.97
WEBB, JAMES PERRY	2.97
WEBB, NEAL J	2.02
WEBB, TONY VAN	1.98
WEBB, VICK N SR	1.00
WEBBER, SPURGEON WILLARD III	1,435.10
WEBBER, SPURGEON WILLARD III	1,333.90
WEBBER, SPURGEON WILLARD III	1,364.82
WEBBER, WAYNE RICHARD	5.46
WEBER, MATTHEW K	1.00
WEBSTER, DIONNE	102.08
WEBSTER, DIONNE	97.54
WEBSTER, DIONNE	99.80
WEDDING, BRADY L	1.98
WEDDINGTON, SAMUEL D JR	0.50
WEDDINGTON, SAMUEL D JR	0.50
WEDDINGTON, WALTER L	0.99
WEEKS, BRIAN	3.47
WEEKS, HELEN	0.50
WEEKS, TRINA	0.50
WEIHMILLER, GRAHAM P	12.88
WEIHMILLER, GRAHAM P	367.20
WEIHMILLER, GRAHAM P	12.12
WEIHMILLER, GRAHAM P	12.88
WEIHMILLER, GRAHAM P	367.20
WEIHMILLER, GRAHAM P	12.12
WEINSTEIN, RAYMOND	0.99
WEISIGER, EDWARD I JR	153.67
WEISS, MARTIN E	8.92
WEISS, MICHAEL S	140.74
WEISS, MICHAEL S	134.00
WELBORN, JAMES A	0.68
WELBORN, WILLIAM J	0.50
WELBORNE, CHRISTY MCCALL	4.47
WELCH, BILLY H	0.99
WELCH, GREGORIO A	0.49
WELCH, JOSEPH JR	79.29
WELCH, JOSEPH JR	75.76
WELCH, JOSEPH JR	77.52
WELCH, KEVIN B	0.50
WELCH, KEVIN B	0.50
WELCH, PATRICK L	1.00

WELCH, PATRICK L	82.09
WELCH, PATRICK L	77.40
WELCH, ROOSEVELT SR	1.00
WELDON, KATIE L	2.47
WELFARE, JOHN S	0.49
WELFARE, JOHN S	0.49
WELLMAN, MARIE TEMPLETON	20.84
WELLMAN, MARIE TEMPLETON	21.31
WELLS FARGO BANK NA .	473.95
WELLS FARGO HOME MORTGAGE	253.57
WELLS FARGO HOME MORTGAGE	85.77
WELLS FARGO NAMK NATIONAL ASSOC	4.96
WELLS FARGO NAMK NATIONAL ASSOC	4.96
WELLS, AMOS K	1.49
WELLS, BERNITA A	1.49
WELLS, CHARLOTTE JANE	3.46
WELLS, CHARLOTTE JANE	3.46
WELLS, CITONIA	0.50
WELLS, DONNA	1.00
WELLS, ERICA Y	179.38
WELLS, ERICA Y	160.52
WELLS, ERICA Y	164.24
WELLS, JAMES D	5.95
WELLS, JOSHUA WEAVER	4.96
WELLS, LUCY ANN	0.99
WELLS, MARCUS K	1.49
WELTON, SUSAN	7.93
WELTON, SUSAN	7.93
WEN, LIKE	3.97
WEN, LIKE	3.97
WEN, ZHENKE	1.49
WENDT, THOMAS F	3.97
WENTZELL, BRAD P	1.97
WERBISKIS, JUSTIN SCOTT	56.62
WERBISKIS, JUSTIN SCOTT	54.11
WERBISKIS, JUSTIN SCOTT	55.22
WERTMAN, PATRICK A	0.50
WESLEY, LEONARD	1.73
WESLEY, LEONARD	1.73
WESSINGER, FRANKLIN MYLES	2.97
WESSINGER, FRANKLIN MYLES	2.97
WESSON, KRYSTAL JEANETTE	0.99
WEST, AMBER	0.51
WEST, KEITH	3.47
WEST, KEITH	3.32
WEST, KEITH	3.39
WEST, VENITA	4.46
WEST, VENITA	4.46
WESTALL, CAROLYN C	0.50
WESTALL, CAROLYN C	0.50
WESTBROOK, JENNIFER C	2.47
WESTCOTT, ALLAN G	7.44
WESTFALL, VIKI LYNN	124.39
WESTFALL, VIKI LYNN	113.64
WESTMORELAND, PHILIP ALAN	2.48
WETSHONGOMBE, YODI	6.94

WETSHONGOMBE, YODI	6.94
WEYMAN, SARAH FONTAINE	2.98
WHEATON, DAVID	1.97
WHEATON, DAVID S	4.96
WHEATON, DAVID S	4.74
WHEATON, DAVID S	4.85
WHEELER, DEMETRIC F	2.48
WHEELER, JEFFREY SCOTT	10.40
WHEELES, PAUL W	0.99
WHISONANT, OTIS K	4.12
WHITE DWARVES LLC	0.99
WHITE, BRADLEY D	182.93
WHITE, BRADLEY D	186.70
WHITE, BRYAN M	3.56
WHITE, CAROLYN E	1.98
WHITE, CHRISTINE I.	0.49
WHITE, DARRYL A	0.50
WHITE, DENEEN	1.50
WHITE, ELAINE H	0.50
WHITE, ELAINE H	0.50
WHITE, ERNEST F II	0.49
WHITE, GILBERT	2.47
WHITE, HAZEL M	4.96
WHITE, HELEN	2.48
WHITE, JAMES J	25.26
WHITE, JAMES J	25.26
WHITE, JERRY JR	1.49
WHITE, JERRY JR	1.49
WHITE, JOEL F	1.98
WHITE, JOHN T	35.65
WHITE, JOHN T	34.07
WHITE, JOHN T	34.85
WHITE, JOHNNIE MAE	22.29
WHITE, JOHNNIE MAE	20.36
WHITE, JOHNNY	12.88
WHITE, JOHNNY	12.31
WHITE, JOHNNY	12.60
WHITE, JOHNNY	2.47
WHITE, JOSEPH Q SR	3.47
WHITE, KENNETH D	0.50
WHITE, KEVIN L	1.49
WHITE, ONJAKLEKA	0.50
WHITE, PATSY K	4.96
WHITE, PRESTON G JR	7.93
WHITE, PRESTON G JR	7.93
WHITE, RAYMOND L JR	0.50
WHITE, ROSLYN J	1.49
WHITE, SHAWANNA	0.50
WHITE, SONJA	0.49
WHITE, SONJA	0.49
WHITE, STEPHANIE	2.48
WHITE, STEPHANIE B	3.97
WHITE, VIRGINIA STEWART	23.77
WHITE, WANDA M	0.44
WHITE, WILLIAM F	1.49
WHITE, WILLIAM H	0.99

WHITE, WILLIAM H	0.99
WHITE-GADDY, DOROTHY C (N/C)	1.49
WHITE-GADDY, DOROTHY C (N/C)	1.49
WHITEHEAD, GREGORY O	0.99
WHITESIDE, NORMAN F	1.49
WHITESIDE, RAMONA	3.47
WHITFIELD, JAMES C III	17.84
WHITFIELD, JAMES C III	17.04
WHITFIELD, JAMES C III	17.44
WHITFIELD, OWEN H JR	29.23
WHITFIELD, OWEN H JR	32.67
WHITHERSPOON, RHONADA G	2.48
WHITLEY, ARNEISE S	1.49
WHITMARSH, GLENN	1.49
WHITMARSH, GLENN	1.49
WHITNER, JAMES H III	230.92
WHITSETT, HARRIETT M	69.38
WHITSETT, HARRIETT M	57.30
WICKER-RAMSAY, MONICA EVETTE	1.00
WICKHAM, CHARLES L JR	26.05
WICKHAM, R MITCHELL	1,943.78
WIERTAL, EDWARD	1.49
WIGFALL, VELVET J	24.80
WIGFALL, VELVET J	19.88
WIGFALL, VELVET J	20.34
WIGGAN, GREGORY A.	0.50
WIGGINS, ERIC L	0.99
WILBORN, JOHN F	2.47
WILBURN, EDWARD W	20.81
WILBURN, EDWARD W	20.81
WILDE, MAXINE R	9.91
WILDE, MAXINE R	9.91
WILDS, ROBERT C JR	1.00
WILEY, ALFREDINE J	4.96
WILEY, BOBBIE	1.49
WILEY, KENNETH	0.99
WILEY, KENNETH	0.99
WILEY, MELVIN L	5.44
WILFORM, BRIDGET D	2.97
WILHELM, MARILYN FAY	1.98
WILHOIT, STEPHEN CURTIS	0.50
WILHOIT, STEPHEN CURTIS	0.50
WILKEN, JEFFREY	13.87
WILKES, STACIA A	0.50
WILKES, STACIA A	0.50
WILKINS, DELSONYA D	0.50
WILKINS, JOYCE	2.97
WILKINS, JULIUS L	2.47
WILKINS, SHIRLEY	1.00
WILKINS, SHIRLEY	1.00
WILKINSON, JAMES D	25.27
WILKINSON, JAMES D	24.15
WILKINSON, JAMES D	24.72
WILKINSON, NEILL	10.40
WILKINSON, NEILL	9.94
WILKINSON, TROY S	84.75

WILKINSON, TROY S	80.98
WILKINSON, TROY S	82.87
WILKS, ALEX	68.38
WILKS, ALEX	65.34
WILKS, ALEX	66.86
WILLARD, MICHAEL H	4.96
WILLES, JOHN A	1.53
WILLES, JOHN A	1.53
WILLET, JEFFREY M	42.63
WILLET, JEFFREY M	40.73
WILLET, JEFFREY M	41.67
WILLHELM, LOUIS REVOCABLE TRUST	1.49
WILLIAMS, ALEXANDER	1.98
WILLIAMS, ALICE M	16.35
WILLIAMS, ALICE M	15.62
WILLIAMS, ANDREA	1.98
WILLIAMS, ANDREA	0.99
WILLIAMS, ANDREA	0.99
WILLIAMS, ANGELA	3.47
WILLIAMS, ANGELA E	0.99
WILLIAMS, ANTONIO	1.50
WILLIAMS, BETTY GAILE	3.97
WILLIAMS, BILLY A	1.98
WILLIAMS, BRETT D	0.99
WILLIAMS, BRIAN A	1.04
WILLIAMS, BRIAN K	1.00
WILLIAMS, BRIDGET J	1.00
WILLIAMS, CAROLYN M	1.49
WILLIAMS, CAROLYN M	1.49
WILLIAMS, CECELIA EVON	0.99
WILLIAMS, CHARLES JR	2.97
WILLIAMS, CHARLES JR	1.42
WILLIAMS, CHARLES JR	1.46
WILLIAMS, CHERRY M	3.47
WILLIAMS, CHRISTOPHER T	4.46
WILLIAMS, CHRISTOPHER T	4.46
WILLIAMS, CLYDE	4.46
WILLIAMS, CONSTANCE	2.48
WILLIAMS, CORETTA	70.86
WILLIAMS, CORETTA	67.71
WILLIAMS, CORETTA	69.28
WILLIAMS, CYNTHIA	2.48
WILLIAMS, CYNTHIA DERVINE	0.50
WILLIAMS, DAVID M	0.51
WILLIAMS, DAWN	12.39
WILLIAMS, DAWN	11.84
WILLIAMS, DAWN	12.11
WILLIAMS, DEBERRAH DEITHRISHA	0.99
WILLIAMS, DEBERRAH DEITHRISHA	0.99
WILLIAMS, DIMETRIA S	2.48
WILLIAMS, DONALD ALBERT	0.50
WILLIAMS, DORIS	1.49
WILLIAMS, ELROY	1.49
WILLIAMS, ERIC	18.34
WILLIAMS, ERIC	17.53
WILLIAMS, ERIC	17.93

WILLIAMS, ERIK T.	2.48
WILLIAMS, EUGENIA	1.98
WILLIAMS, EVELYN	0.99
WILLIAMS, GARY BERNARD	0.49
WILLIAMS, GEORGE M	0.99
WILLIAMS, GERALD D	0.49
WILLIAMS, GIDEON LAMONT	2.48
WILLIAMS, GLENN B	8.92
WILLIAMS, GLENN B	8.92
WILLIAMS, GRALIN L	0.49
WILLIAMS, GWENDOLYN S	1.03
WILLIAMS, GWENDOLYN S	1.03
WILLIAMS, IONA	17.35
WILLIAMS, IONA	16.10
WILLIAMS, JAMES EARL	44.91
WILLIAMS, JAMES EARL	45.94
WILLIAMS, JAMES H	3.47
WILLIAMS, JANICE F	2.47
WILLIAMS, JEAN PRATT	0.50
WILLIAMS, JEANETTE	3.97
WILLIAMS, JEFFREY D	6.44
WILLIAMS, JEFFREY D	5.20
WILLIAMS, JEFFREY D	5.33
WILLIAMS, JOHN F	0.50
WILLIAMS, JOHN O	2.97
WILLIAMS, JOHN R	12.55
WILLIAMS, JOSEPHUS G	0.99
WILLIAMS, JULIA M	1.49
WILLIAMS, KEM	2.48
WILLIAMS, KENNETH	66.90
WILLIAMS, KENNETH	62.51
WILLIAMS, KENNETH	63.95
WILLIAMS, KENNETH D	117.73
WILLIAMS, KEVIN F	1.98
WILLIAMS, KONYA L	2.97
WILLIAMS, KRISTEN	0.52
WILLIAMS, LAKESHIA	0.99
WILLIAMS, LATONYA D	47.07
WILLIAMS, LATONYA D	42.14
WILLIAMS, LATONYA D	43.13
WILLIAMS, LAVONDA M	1.97
WILLIAMS, LISA L	3.97
WILLIAMS, LUCINDA	0.50
WILLIAMS, LUCY	1.98
WILLIAMS, MABEL RHODEN	1.01
WILLIAMS, MAE D	4.96
WILLIAMS, MARISA J	0.50
WILLIAMS, MARSHA M	6.45
WILLIAMS, MARY A	1.49
WILLIAMS, MARY M	2.00
WILLIAMS, MICHELLE C	4.47
WILLIAMS, MICHELLE C	4.47
WILLIAMS, MONTROSE L	4.96
WILLIAMS, MURIEL D	1.49
WILLIAMS, MURIEL D	1.49
WILLIAMS, NEWTON	2.55

WILLIAMS, PATRICIA D	0.50
WILLIAMS, PATRICIA R	0.50
WILLIAMS, PAUL A (FAMILY TRUST)	0.50
WILLIAMS, RALPH F	1.49
WILLIAMS, RALPH L	0.49
WILLIAMS, RAYMOND A	1.98
WILLIAMS, REGINALD B	0.49
WILLIAMS, RENEE	1.49
WILLIAMS, RENEE	1.49
WILLIAMS, ROBERT WAYNE	0.99
WILLIAMS, SAMUEL	1.50
WILLIAMS, SAVANNAH JR	63.95
WILLIAMS, SCOTTY	1.98
WILLIAMS, SEAN C	3.97
WILLIAMS, SEAN C	3.97
WILLIAMS, SHANNON	1.00
WILLIAMS, STEPHEN V	1.97
WILLIAMS, TAMMIE L	0.50
WILLIAMS, TANISHA L	1.00
WILLIAMS, TANISHA L	1.00
WILLIAMS, TEFFANEY G	2.48
WILLIAMS, THOMAS H	0.99
WILLIAMS, TINA MARIE	0.50
WILLIAMS, VENNIS	1.49
WILLIAMS, WARREN C	1.52
WILLIAMS, WILLIAM M	1.00
WILLIAMS, WYANETTE	1.49
WILLIAMSON, BARBARA A	7.44
WILLIAMSON, GEORGE E	7.93
WILLIAMSON, GRACE S	7.65
WILLIAMSON, GRACE S	7.65
WILLIAMSON, HARRY GLENN	6.44
WILLIAMSON, HARRY GLENN	6.44
WILLIAMSON, MICHAEL A	1.00
WILLIAMSON, PATRICIA S	0.99
WILLIAMSON, STEVEN	0.50
WILLIFORD, ELLEN C	2.05
WILLINGHAM, ELLIOTT A JR	1.98
WILLIS, ANTHONY C	2.47
WILLIS, DOROTHY	1.00
WILLIS, ROBERT L	1.49
WILLOW OAK RUN LLC	3.97
WILLOW OAK RUN LLC	1.49
WILSON, AMANDA	1.49
WILSON, ANGEL DEVON	0.50
WILSON, ANTHONY	0.99
WILSON, ARNOLD DOUGLAS	1.49
WILSON, ARNOLD DOUGLAS	1.49
WILSON, ARTHUR A II	0.53
WILSON, ARTHUR A II	0.53
WILSON, BRIAN	0.99
WILSON, BRYAN M	1.49
WILSON, CEDRIC N	2.47
WILSON, CEDRIC N	2.47
WILSON, CHARLES MARVIN	1.49
WILSON, CHRISTOPHER J	3.97

WILSON, CHRISTOPHER TODD	39.12
WILSON, CHRISTOPHER TODD	37.38
WILSON, CHRISTOPHER TODD	38.25
WILSON, CORAL	2.97
WILSON, CRYSTAL R	2.48
WILSON, DARLENE C	0.50
WILSON, DHEYMETRIA L	0.99
WILSON, DIANE L	1.07
WILSON, DIANE L	1.50
WILSON, DONNA L	1.98
WILSON, ERNEST	1.98
WILSON, FREDERICK A JR	1.00
WILSON, GEORGE	0.50
WILSON, J W &	0.99
WILSON, JANET R	121.42
WILSON, JARED D	1.00
WILSON, JOSHUA C	1.49
WILSON, JOSHUA C	1.49
WILSON, KENNETH	2.97
WILSON, KENNETH	2.98
WILSON, KENNETH	0.49
WILSON, KENNETH D	1.49
WILSON, LAURIN T JR	1.49
WILSON, LISA A	25.26
WILSON, LISA A	24.14
WILSON, LISA A	24.72
WILSON, LLOYD	0.99
WILSON, LYNN ANN	0.50
WILSON, MAE E	24.29
WILSON, MAE E	22.73
WILSON, MAE E	23.25
WILSON, MARTY CATHEY	1.98
WILSON, MARTY CATHEY	1.98
WILSON, MELVIN A	0.99
WILSON, NAOMI	1.01
WILSON, NAOMI	1.01
WILSON, RITA	1.00
WILSON, ROBERT	24.69
WILSON, ROBERT	24.04
WILSON, ROBERT	24.69
WILSON, RODNEY E	79.29
WILSON, RODNEY E	75.30
WILSON, RODNEY E	77.04
WILSON, ROSS H	1.49
WILSON, ROSS H	1.49
WILSON, RYAN B	2.97
WILSON, SCOTT A	22.81
WILSON, SCOTT A	20.84
WILSON, SCOTT A	21.33
WILSON, SHANA M	2.48
WILSON, SHEILA LYNN	2.47
WILSON, STEVEN	0.50
WILSON, THEODORE C	2.47
WILSON, THOMAS J	1.01
WILSON, VAN J	0.50
WILSON, VAN J	0.50

WILSON, VERNELL	0.99
WILSON, WILLIAM E	1.49
WILSON, WILLIAM E	1.49
WILSON, WILLIAM L	153.10
WILSON, YASMIN	2.97
WILSON, YASMIN	2.97
WILT, ROBERT	1.97
WILT, ROBERT	1.97
WIMBROW, CHARLES S	86.71
WIMBROW, CHARLES S	82.86
WIMBROW, CHARLES S	84.78
WINBORNE, DAVID C	10.41
WINBORNE, DAVID C	10.41
WINCHESTER, SHERMAN	2.47
WINCHESTER, SHERMAN	2.47
WINFIELD, DAVID E	3.46
WINGARD, CHARLOTTE LEE	0.50
WINGARD, CHARLOTTE LEE	0.50
WINGARD, GWENDOLYN F	1.49
WINGARD, TOMIAKA	1.49
WINGATE, ROBERT FRANKLIN	3.47
WINKLER, CALVIN	1.01
WINQUIST, WILLIAM A	2.48
WINSTEAD, HILTON F	2.97
WINSTEAD, HILTON F	2.84
WINSTEAD, HILTON F	2.90
WINSTON, CAROLE A	3.96
WINSTON, EDWARD L	1.98
WINTER, EDWARD J	1.00
WISE, JONANTHAN M	1.49
WISE, SANDRA D	3.47
WISHON, THOMAS JARRETT	0.49
WITHERS, CHRISTOPHER M	84.76
WITHERS, MICHAEL A	2.97
WITHERS, TODD	1.97
WITHERSPOON, FRAN	0.50
WITHERSPOON, JANICE	0.49
WITHERSPOON, JAYWARD	0.50
WITHERSPOON, VERA M	2.98
WITHROW, DAVID E	2.02
WITHROW, DAVID E	2.02
WITHROW, JERRY WAYNE	0.49
WITNER, THOMAS	3.96
WITNER, THOMAS	3.96
WITT, MICHAEL	1.49
WITTER, LAURA NEWLIN	2.48
WITTER, LAURA NEWLIN	2.48
WITTGRAEFE, BIANCA R/T	3.47
WITTGRAEFE, BIANCA R/T	3.47
WIX, TERRY W	1.49
WOJTECKI, RICHARD W	4.47
WOLFE, BENJAMIN	1.50
WOLFF, MICHAEL	168.87
WOMBLE, JACKSON	0.49
WOMBLE, JACKSON & WIFE	23.78
WOMBLE, JACKSON & WIFE	20.83

WOMBLE, JACKSON & WIFE	21.31
WOMBLE, THOMAS TERRY	114.47
WOMBLE, THOMAS TERRY	109.39
WOMBLE, THOMAS TERRY	111.92
WONG, DEREK BING YUAN	2.47
WOOD, ALEXANDER WADE	139.74
WOOD, ALEXANDER WADE	131.63
WOOD, BARBARA	5.45
WOOD, DIANE	0.49
WOOD, DOROTHY	1.49
WOOD, JEFFREY T	26.76
WOOD, JEFFREY T	23.21
WOOD, JEFFREY T	23.73
WOOD, SANDRA C	0.49
WOOD, SCOTT	1.52
WOOD, SCOTT	26.61
WOOD, SCOTT	26.16
WOOD, STACY K	0.50
WOOD, VICKI A	1.49
WOODARD, LINDA G	2.47
WOODARD, LINDA G	2.47
WOODFIN, KELLY A	1.49
WOODFORD, LAURA	45.89
WOODFORD, LAURA	41.08
WOODFORD, LAURA	44.06
WOODFORD, WILLIAM ALAN	1.00
WOODFORD, WILLIAM ALAN	1.00
WOODLEY, CATHEA C	1.49
WOODLEY, TERRENCE B	43.62
WOODLEY, TERRENCE B	41.68
WOODLEY, TERRENCE B	42.64
WOODS, ALLEN W	1.00
WOODS, DAVID N	8.43
WOODS, DAVID N	8.05
WOODS, RENEE L	0.50
WOODS, ROBERT	61.91
WOODS, SHERRY LYNN	1.49
WOODS, WARREN WOODROW &	16.35
WOODS, WARREN WOODROW &	16.35
WOODSON, WILLIAM T	9.41
WOODSON, WILLIAM T	9.41
WOODSTONE PROPERTIES INC .	1.01
WOODSTONE PROPERTIES INC .	1.01
WOODWARD, TONY A	6.15
WOODWARD, TONY A	0.99
WOODWARD, TONY A	6.15
WOODWARD, TONY A	0.99
WOOLFOLK, DION	0.50
WOOSLEY, DAVID K	8.92
WOOSLEY, DAVID K	8.92
WOOTEN, JOHN	1.03
WOOTEN, JOHN	1.03
WOOTEN, TODD T	0.50
WOOTEN, TODD T	0.50
WORDSWORTH, ALAN S	1.49
WORLEY, JAMES	0.52

WORNALL, WILLIAM D JR	19.82
WORNALL, WILLIAM D JR	19.82
WORRELL, DAVID	1.54
WORRELL, DAVID T	1.03
WORRELL, DAVID T	1.54
WORSLEY, PATRICIA D	2.97
WORSLEY-MATTHEWS, MARIE	1.00
WORTHEY, WILLIE ELAINE	2.47
WORTHINGTON, WILLIAM	1.00
WORTHINGTON, WILLIAM	1.00
WORTHY, DEDRA	3.47
WORTHY, JACQUELINE	1.97
WORTHY, JACQUELINE	1.97
WORTHY, WILLA	0.49
WRIGHT, ALICIA	3.47
WRIGHT, ANGEL M	0.99
WRIGHT, BOBBIE JEAN	2.97
WRIGHT, BRENDA L	0.99
WRIGHT, CHARLES C	63.42
WRIGHT, CHARLES C	59.66
WRIGHT, CHARLES C	61.05
WRIGHT, CHRISTOPHER A	2.47
WRIGHT, DANNY	0.99
WRIGHT, DEANNA J	7.93
WRIGHT, DEBORAH A	3.97
WRIGHT, EUGENE	63.93
WRIGHT, EUGENE	61.09
WRIGHT, EUGENE	62.50
WRIGHT, FRANKIE LEON	1.49
WRIGHT, GARY	1.52
WRIGHT, GEORGE	0.73
WRIGHT, GEORGE	0.73
WRIGHT, IDA DENISE	1.49
WRIGHT, JIMMY D	27.26
WRIGHT, JIMMY D	26.05
WRIGHT, JIMMY D	26.64
WRIGHT, KATHY Y	0.99
WRIGHT, LINDA L FAMILY TRUST	1.49
WRIGHT, LIZETT F	1.49
WRIGHT, MAJORIE	138.75
WRIGHT, MAJORIE	132.58
WRIGHT, MAJORIE	135.66
WRIGHT, MARCIA	4.46
WRIGHT, MARCIA	2.84
WRIGHT, MARCIA	2.90
WRIGHT, MARIE JOHNSON	1.98
WRIGHT, MARIE JOHNSON	1.98
WRIGHT, MICHELE L	1.49
WRIGHT, PAMELA JANE	55.01
WRIGHT, PAMELA JANE	51.13
WRIGHT, PAMELA JANE	52.33
WRIGHT, RANDY	0.50
WRIGHT, ROBERT N	0.99
WRIGHT, RONALD M JR	3.96
WRIGHT, SHAMIKA	1.49
WRIGHT, STACEY L	1.97

WRIGHT, SYLVIA R	4.96
WRIGHT, THERESA M	0.99
WRIGHT, WILLIAM RAY JR	1.49
WRIGHT, WILLIAM RAY JR	1.49
WRIGLEY, HUGH N	5.44
WRIGLEY, HUGH N	5.44
WU, JY SHING	29.25
WU, JY SHING	27.95
WU, JY SHING	28.59
WU, JY-SHING	1.98
WU, XINTAO	10.91
WU, XINTAO	10.42
WU, XINTAO	10.66
WUJCIK, STANLEY	1.98
WYATT, BRUCE	110.51
WYATT, BRUCE	105.59
WYATT, BRUCE	108.04
WYATT, ELIZABETH M	5.46
WYATT, JOSEPH C	2.48
WYATT, VALERIE G	5.44
WYATT, VALERIE G	5.44
WYATT, VICTORIA B	0.99
WYCHE, ETHEL E	1.00
WYCHE, JAMES R	8.52
WYCHE, LEARY M	2.97
WYLIE, BRUCE B	1.00
WYLIE, CAYTON LYNN	16.36
WYLIE, CAYTON LYNN	13.73
WYLIE, CAYTON LYNN	14.05
WYLIE, WINSTON L	0.50
WYLIE, WINSTON L	0.50
WYNKOOP, LINDA ANNE	2.97
WYVILL, MELISSA	2.47
XIONG, FRANK	37.66
XIONG, FRANK	30.30
XIONG, FRANK	31.00
XUYEN-NGOC LUU, THAO	8.92
Y M RENTAL PROPERTIES LLC	3.97
Y M RENTAL PROPERTIES LLC	3.97
Y, DACH	3.96
Y, DACH	3.96
Y, HIAL EBAN	8.43
Y, HIAL EBAN	8.43
Y, WIN EBAN	4.96
Y, WIN EBAN	4.96
YACOUB, LILA	3.47
YAGER VENTURES LIMITED	4,285.50
YAGER VENTURES LIMITED	17,491.07
YAGER VENTURES LIMITED	13,964.92
YAGER VENTURES LIMITED	10,928.36
YAGER VENTURES LIMITED	3,421.56
YAGER VENTURES LIMITED	1,086.44
YANCEY, FRANKLIN D	118.90
YANCEY, FRANKLIN D	113.62
YANCEY, FRANKLIN D	115.96
YANCEY, MELINDA R	0.50

YANDLE, WILLIAM R JR	6.44
YANES, CESAR	0.50
YANG, JAMES	0.99
YANG, PHIA	32.72
YANG, PHIA	26.05
YANG, PHIA	26.65
YANG, TENG	1.00
YAO, AGBEBBON	0.99
YARBOR, BARBARA B	1.49
YARBROUGH PROPERTIES GROUP LLC	1.00
YARBROUGH, ROBERT SCOTT	72.67
YARBROUGH, ROBERT SCOTT	74.33
YARBROUGH, ROBERT SCOTT	71.03
YARBROUGH, ROBERT SCOTT	72.67
YARBROUGH, ROBERT SCOTT	74.33
YARBROUGH, ROBERT SCOTT	71.03
YARBROUGH, SARAH KATHRYN	3.47
YARBROUGH, SARAH M	0.49
YARBROUGH, SARAH M	0.49
YARLAGADDA, VENKATA	17.64
YARLAGADDA, VENKATA	16.57
YARLAGADDA, VENKATA	16.96
YASA, SRINIVASA R	0.50
YASSES, PAMELA A	0.99
YASSES, PAMELA A	0.99
YATES, MONICA JERMAINE	1.50
YDEL, WILHELM C	1.49
YDEL, WILHELM C	1.49
YEARY, BRADLEY JAMES	54.72
YEBOAH, MARGARET	0.49
YEBOAH, MARGARET	0.49
YEP, ANTONIO	0.49
YFP LLC .	3,611.61
YFP LLC .	2,883.52
YFP LLC .	3,092.70
YIANNAKI, ANDREW C	0.50
YODER, DANIEL J	0.50
YODER, DONALD ALAN	12.39
YONKMAN, JOSEPH	2.97
YONKMAN, JOSEPH	2.97
YOUNG, ANITA M	1.98
YOUNG, BETTY J	0.50
YOUNG, C DAVID	4.47
YOUNG, C DAVID	4.47
YOUNG, CHARLES W	3.47
YOUNG, CHARLES W	3.47
YOUNG, DAISY P	4.71
YOUNG, DAISY P	1.00
YOUNG, DIANE	0.50
YOUNG, DONNA L	5.95
YOUNG, DONOVAN	2.97
YOUNG, GREGORY M	3.47
YOUNG, JAMES D	2.98
YOUNG, JANET CAROL	37.66
YOUNG, JANET CAROL	37.66
YOUNG, JEREMY B	3.97

YOUNG, JEREMY B	3.97
YOUNG, JESSIE R	19.32
YOUNG, JESSIE R	17.99
YOUNG, JULIE KATHLEEN	2.97
YOUNG, MARION	0.51
YOUNG, MARION	0.51
YOUNG, MITCHELL R	17.35
YOUNG, MITCHELL R	15.62
YOUNG, MITCHELL R	15.99
YOUNG, NIKITA D	3.97
YOUNG, PATRICIA S	1.49
YOUNG, PATRICK D.	1.00
YOUNG, PATRICK D.	1.00
YOUNG, ROBIN L	0.50
YOUNG, ROGER T	1.98
YOUNG, SARAH	4.08
YOUNG, SARAH	4.08
YOUNG, TALVI S	1.98
YOUNG, TENISE M	2.97
YOUNG, TENISE M	2.97
YOUNG, THOMAS G	56.51
YOUNG, THOMAS G	52.58
YOUNG, THOMAS G	53.80
YOUNG, WILLIAM J	0.49
YOUNGBLOOD, CELESTE D	0.99
YOUNGBLOOD, MICHAEL D	1,684.37
YOUNGBLOOD, MICHAEL D	1,600.02
YOUNGBLOOD, MICHAEL D	1,637.11
YOUNGER, AMANDA HOPE	0.50
YOUNT, RUTH B	13.38
YOUNT, RUTH B	11.37
YOUNT, RUTH B	11.63
YOUNTS, NICHOLAS M	0.49
YUE, SINGBAI	1.49
YUSHKEVICH, ALEXANDER A	12.38
YUSHKEVICH, ALEXANDER A	12.38
YUT, YUN	1.98
Y-WOC, HWING	4.47
ZABALA, EDWARD JOHN	0.49
ZACKERY, ERNEST M	0.49
ZACKERY, ERNEST M	0.49
ZADER, MELODY	3.46
ZAHND, MARK R	0.50
ZALDIVAR ELVIA	0.99
ZALDIVAR ELVIA	0.99
ZALDIVAR, ELVIA	0.96
ZALDIVAR, ELVIA	0.96
ZAMORA, JOSE ALBERTO IGNACIO	0.49
ZAMORA, VICTOR IGNACIO	2.97
ZANDERS, ROBERTINO	101.93
ZANDERS, ROBERTINO	91.49
ZANDERS, ROBERTINO	94.11
ZARATE-ESCOBEDO, OSCAR	0.50
ZARATE-ESCOBEDO, OSCAR	0.50
ZEGGAI, SEMEAN	1.49
ZEIGLER, DAVID	1.49

ZEIGLER, DAVID	1.49
ZEIGLER, DAVID	1.49
ZELAYA, OSWALDO	2.08
ZERILLO, MICHAEL E	0.50
ZERU, ABEBE	54.05
ZERU, ABEBE	47.16
ZERU, ABEBE	47.19
ZIEGELHOFER, JOSEPH D	2.47
ZIMMER, PATRIC S	0.52
ZIMMERMAN, DEXTER DEVEN	3.46
ZIMMERMAN, LORIE L	5.94
ZIMMERMAN, LORIE L	5.94
ZIMMERMAN, MARK A	1.98
ZIMMERMAN, MARY J	2.97
ZIMMERMAN, ROBERT L	0.49
ZIONG, YEE	1.50
ZIRKLE, GREGORY S	2.48
ZIRKLE, GREGORY S	2.48
ZOLTOWSKI, JOHN PETER R/T	8.99
ZOLTOWSKI, JOHN PETER R/T	9.41
ZOLTOWSKI, JOHN PETER R/T	8.99
ZOLTOWSKI, JOHN PETER R/T	9.41
ZONG, STUFEN	33.71
ZONG, STUFEN	31.73
ZONG, STUFEN	32.47
ZOUBIAN, JOSEPH	0.99
ZUCKER, MICHAEL J	15.37
ZUCKER, MICHAEL J	14.68
ZUCKER, MICHAEL J	15.02
ZULUAGA, GUILLERMO	0.50
ZUNIGA, ROLANDO A	52.54
ZUNIGA, ROLANDO A	52.54
ZURZULOVIC, DALIBORKA M	0.99
ZWICKEY, ADAM B	1.49
ZWICKEY, ADAM B	1.49
ZYBALA, DAVID A	6.94
ZYBALA, DAVID A	6.94
ZYGMONT, TIMOTHY ULYSSES	5.45
ZYGMONT, TIMOTHY ULYSSES	5.45
	<u>5.45</u>
	<u>\$ 920,734.98</u>

A RESOLUTION AUTHORIZING THE REFUND OF PROPERTY TAXES

Reference is made to the schedule of "Taxpayers and Refunds Requested" attached to the Docket for consideration of the City Council. On the basis of that schedule, which is incorporated herein, the following facts are found:

1. The City-County Tax Collector has collected property taxes from the taxpayers set out on the list attached to the Docket.
2. The City-County Tax Collector has certified that those taxpayers have made proper demand in writing for refund of the amounts set out on the schedule within the required time limits.
3. The amounts listed on the schedule were collected through either a clerical or assessor error.

NOW, THEREFORE, BE RESOLVED by the City Council of the City of Charlotte, North Carolina, in regular session assembled this 25th day of August 2014 that those taxpayers listed on the schedule of "Taxpayers and Refunds Requested" be refunded in the amounts therein set up and that the schedule and this resolution be spread upon the minutes of this meeting.

CERTIFICATION

I, _____, _____ City Clerk of the City of Charlotte, North Carolina, DO HEREBY CERTIFY that the foregoing is a true and exact copy of a Resolution adopted by the City Council of the City of Charlotte, North Carolina, in regular session convened on the _____ day of _____ 2014 the reference having been made in Minute Book _____ and recorded in full in Resolution Book _____ Page(s) _____.

WITNESS my hand and the corporate seal of the City of Charlotte, North Carolina, this the day of _____, 2014.

RESOLUTION OF THE CHARLOTTE CITY COUNCIL DESIGNATING ITS AUTHORITY TO DETERMINE REQUEST FOR A RELEASE OR REFUND OF TAXES RELATED TO THE 2011 REVALUATION REVIEW TO THE CITY FINANCE DIRECTOR.

WHEREAS, G.S. 105-381 sets forth a procedure for a taxpayer to request a release or refund of taxes assessed against his property when the tax was imposed either: (a) through clerical error; (b) was an illegal tax; or (c) a tax levied for an illegal purchase; and

WHEREAS, G.S. 105-381 (b) provides authority that a governing body may, by resolution, delegate its authority to determine request for a release or refund of taxes of less than \$100 to the finance officer of the taxing unit; and

WHEREAS, City Council previously delegated by resolution its authority to the finance officer to determine request for a release or refund of taxes of less than \$100 to the finance officer of the City on June 24, 1991; and

WHEREAS, S. L. 2013-362 directed Mecklenburg County to conduct a review of its most recent revaluation and make refunds when parcels were adjusted in error; and

WHEREAS, the provisions of S. L. 2013-362 related to refunds would apply to various taxing jurisdictions within Mecklenburg County, including the City of Charlotte; and

WHEREAS, the City Council deems it efficient, expedient, and appropriate to coordinate all refunds made under S. L. 2013-362 with Mecklenburg County; and

WHEREAS, pursuant to the authority granted under G.S. 105-381 and S. L. 2013-362, City Council desires to delegate such authority to the City's Finance Director.

NOW, THEREFORE, IT RESOLVED, in regular session duly assembled, that the City Council of the City of Charlotte does hereby designate its authority to determine requests for a release or a refund of property tax authorized by S. L. 2013-362 to the City Finance Director and requires the Finance Director to submit monthly reports to City Council regarding the actions taken by him related to requests for release or refund made pursuant to the authority provided by S. L. 2013-362.

CERTIFICATION

I, _____, _____ City Clerk of the City of Charlotte, North Carolina, DO HEREBY CERTIFY that the foregoing is a true and exact copy of a Resolution adopted by the City Council of the City of Charlotte, North Carolina, in regular session convened on the _____ day of 2014 the reference having been made in Minute Book _____ and recorded in full in Resolution Book Page(s) _____.

WITNESS my hand and the corporate seal of the City of Charlotte, North Carolina, this the _____ day of _____, 2014.

Business Privilege License Tax Refund Requests

7 ELEVEN 35544B - MQ MART INC	\$	1,181.61
7 ELEVEN STORE 35542H - 7 ELEVEN INC		436.39
7 ELEVEN STORE 35549J - 7 ELEVEN INC		421.36
7 ELEVEN STORE 35552Z - 7 ELEVEN INC		605.31
7 ELEVEN STORE 35564H - 7 ELEVEN INC		613.58
7 ELEVEN STORE 35584A - 7TH HEAVEN OF STEELE CREEK LLC		1,209.50
7 ELEVEN STORE 35593Z - 7 ELEVEN INC		731.03
7 ELEVEN STORE 35594H - 7 ELEVEN INC		780.19
7-ELEVEN STORE 39633A - LSAA LLC		809.76
A PLUS ACCOMMODATIONS & RELOCATION INC		905.08
ADVANCE AUTO PARTS #6085		141.50
ALL PRO ELECTRICAL SERVICE		50.00
ALLY COMMERCIAL FINANCE LLC		150.00
ALVINO T CONSTRUCTION CORPORATION		50.00
ANDREW SHANK - YOUR JUNK MY TREASURE		25.00
ANNA K WHITLOW - TITLE UPDATES		30.00
AUTHENTIC DRYWALL & REMODELING INC		478.80
AUTOZONE #1092		12.50
BAILEY OLDHAM DESIGN PLLC		50.00
BARBARAS CREATIVE HAIR DESIGN		57.50
BARD C R INC		150.00
BEL SERVICES LIMITED		50.00
BEST DRIVING SCHOOL / #1 E-Z DRIVING SCHOOL		50.00
BIRKDALE GOLF CLUB - BIRKDALE MANAGER LLC		914.33
CAROLINA POOL PLASTERING INC		10.00
CHARLOTTE AIR EXPERTS		50.00
CLEAN SLATE STEAM CLEANING		50.00
CLEMMER SCHOOL OF GYMNASTICS		50.00
COLLINS CONSTRUCTION COMPANY		10.00
CONCLUSIVE ANALYTICS INC		5,762.00
CRISPENS OUTDOOR SPORTS		50.00
CUSTOM TRIM OF CHARLOTTE		50.00
CUTTING EDGE PIZZA, LLC		567.82
DIMENSIONS GENERAL CONTRACTORS		10.00
DISCOUNT TIRE CO INC		16.50
DOLLAR GENERAL STORE 13548 - DOLGENCORP LLC		955.40
DOMINOS PIZZA - PRAIRIE PIZZA INC		524.71
DONALD'S AUTO UPHOLSTERY & SUNROOFS		195.17
DR JAZZ MOBIL DETAILING		55.00
DUNKIN DONUTS / BASKIN ROBBINS		99.00
ELIZABETH'S PURDY TRUCKS		25.00
EXPRESS WASH MOBILE		37.50

FUTURE ELECTRONICS CORP	500.00
GONZALEZ CONSTRUCTION	20.00
GRAB N GO 3 - Y T M INC	12.50
GURLEY ELECTRIC & SERVICE	50.00
HENDRICK LEXUS NORTHLAKE	25.00
HICKORY TAVERN - T AND B CONCEPTS OF BIRKDALE LLC	168.66
IMAGING SOLUTIONS AND SERVICES	759.27
IN OR OUT CLEANING	50.00
INFINITI OF CHARLOTTE	12.50
INTERSTATE PAINTING CONTRACTORS LLC	450.84
JAMES F DALEY	50.00
JM VENTURA GLASS AND METAL LLC	50.00
KERN-LIEBERS USA TEXTILE INC	6,142.88
KITCHEN SOLVERS OF CHARLOTTE	129.00
KITO REMODELING	50.00
KOZS CLEANING SERVICES	50.00
LIGHTHOUSE ELECTRIC OF CHARLOTTE	50.00
LIGHTPATH ELECTRICAL COMPANY	50.00
LUCAK CONSTRUCTION INC	10.00
M&W VENDING	12.00
MAJESTICLEAN SERVICES	50.00
MBNLNC, LLC	25.00
MCCULLOUGH & ASSOCIATES INC	68.40
MERCEDES - BENZ OF SOUTH CHARLOTTE	5.00
MIDAS AUTO SERVICE/ PC KHOSLA, INC	5.00
MONRO MUFFLER BRAKE	12.50
MONRO MUFFLER BRAKE INC	12.50
NORTH STAR MOVERS	50.00
OLIVER BROTHERS MILLING & PAVING LLC	234.57
P.F. CHANG'S CHINA BISTRO	211.50
PARKS CHEVROLET AT THE LAKE	25.00
PC KHOSLA, INC	5.00
PEP BOYS #150	408.72
PRESS PASS INC	2,488.18
PROTECTION SYSTEMS TECHNOLOGIES INC	433.75
RAGIN UPTOWN	400.80
RED CLAY CORPORATION INC	50.00
RITE AID STORE #11454 - ECKERD CORP	1,620.05
RITE AID STORE #11460 - ECKERD CORP	2,067.80
RITE AID STORE #11491 - ECKERD CORP	2,007.07
ROSEFIRE / AMGD INC	50.00
STARK HOME IMPROVEMENT	10.00
STEPHEN ROBERTS	25.00
THAT'S A WRAP! INSTALLATIONS, LLC	50.00
THE DIVIDE GOLF CLUB - DIVIDE MANAGER LLC	368.29
THE SUBZERO GROUP LLC	51.00
TIMES #50 - TIMES OIL CORP	3,678.95

TONY HEFNER FINANCIAL SERVICES LLC	50.00
TWENTY EIGHTY COMPANIES LLC	50.00
UNITED PAINTING SERVICES INC	1,113.39
UNITED TRANSCRIPTION INC	426.92
WALGREENS #10287 - WALGREEN COMPANY	50.00
WALGREENS #11266 - WALGREEN COMPANY	40.00
WALGREENS #4549 - WALGREEN COMPANY	50.00
WALGREENS #6479 - WALGREEN COMPANY	50.00
WALGREENS #7400 - WALGREEN COMPANY	50.00
WALGREENS #9084 - WALGREEN COMPANY	50.00
WHITE GLOVE JANITORIAL SERVICES	50.00
	<hr/>
	\$ 43,458.58
	<hr/> <hr/>

**A RESOLUTION AUTHORIZING THE REFUND OF
CERTAIN BUSINESS PRIVILEGE LICENSES**

Reference is made to the schedule of "Business Privilege License Refunds Requested" attached to the Docket for consideration of the City Council. On the basis of that schedule, which is incorporated herein, the following facts are found:

1. The City-County Tax Collector has collected certain taxes from the taxpayers set out on the list attached to the Docket.
2. The City-County Tax Collector has certified that those taxpayers have made proper demand in writing for refund of the amounts set out on the schedule within the required time limits.
3. The amounts listed on the schedule were collected through either a clerical or assessor error.

NOW, THEREFORE, BE RESOLVED by the City Council of the City of Charlotte, North Carolina, in regular session assembled this 25th day of August 2014 that those taxpayers listed on the schedule of "Business Privilege License Refunds Requested" be refunded in the amounts therein set up and that the schedule and this resolution be spread upon the minutes of this meeting.

CERTIFICATION

I, _____, _____ City Clerk of the City of Charlotte, North Carolina, DO HEREBY CERTIFY that the foregoing is a true and exact copy of a Resolution adopted by the City Council of the City of Charlotte, North Carolina, in regular session convened on the _____ day of 2014, the reference having been made in Minute Book _____ and recorded in full in Resolution Book Page(s) _____.

WITNESS my hand and the corporate seal of the City of Charlotte, North Carolina, this the _____ day of _____, 2014.

ORDINANCE

AN ORDINANCE ORDERING THE DEMOLITION AND REMOVAL OF THE DWELLING AT 522 LAKEWOOD AVENUE PURSUANT TO THE HOUSING CODE OF THE CITY OF CHARLOTTE AND ARTICLE 19, PART 6, CHAPTER 160A OF THE GENERAL STATUTES OF NORTH CAROLINA, SAID BUILDING BEING THE PROPERTY OF CHARLES J. WHITE 522 LAKEWOOD AVENUE CHARLOTTE, NC 28208

WHEREAS, the dwelling located at 522 Lakewood Avenue in the City of Charlotte has been found by the Code Enforcement Official of the City of Charlotte to be in violation of the Housing Code of the City of Charlotte and the owners thereof have been ordered to demolish and remove said dwelling; and

WHEREAS, said owner(s) have failed to comply in a timely fashion.

NOW, THEREFORE, BE IT ORDAINED by the City Council of the City of Charlotte, North Carolina, that the Code Enforcement Official of the City of Charlotte is hereby ordered to cause the demolition and removal of the dwelling located at 522 Lakewood Avenue in the City of Charlotte in accordance with the Housing Code of the City of Charlotte. This Ordinance shall become effective upon its adoption.

APPROVED AS TO FORM:

Senior Assistant City Attorney

GENERAL INFORMATION	
Property Address	522 Lakewood Avenue
Neighborhood	Neighborhood Profile Area 88
Council District	#2
Owner(s)	Charles J. White
Owner(s) Address	522 Lakewood Avenue Charlotte, NC 28208
KEY FACTS	
Focus Area	Housing & Neighborhood Development & Community Safety Plan
CODE ENFORCEMENT INFORMATION	
◆ Reason for Inspection:	Public Agency (Charlotte Fire Department)
◆ Date of the Inspection:	3/5/2014
◆ Title report received:	4/15/2014
◆ Owner(s) notified of Complaint and Notice of Hearing by advertisement and certified mail by:	4/23/2014
◆ Held hearings for owner(s) by:	5/22/2014
◆ Owner(s) attend hearing:	No
◆ Filed Lis Pendens:	6/6/2014
◆ Owner(s) ordered to demolish structure by:	6/23/2014
◆ Owner(s) have not repaired, or complied with order to demolish.	
◆ Structure occupied:	No
◆ Demolition cost:	\$6,940
◆ Lien will be placed on the property for the cost of Demolition.	

NOTIFICATION TO OWNER

Owner and parties of interest have been advised that failure to comply with the Order to Demolish the structure would result in City Council being requested to approve demolition by the City and a lien being placed on the property for the cost of demolition.

OPTIONS

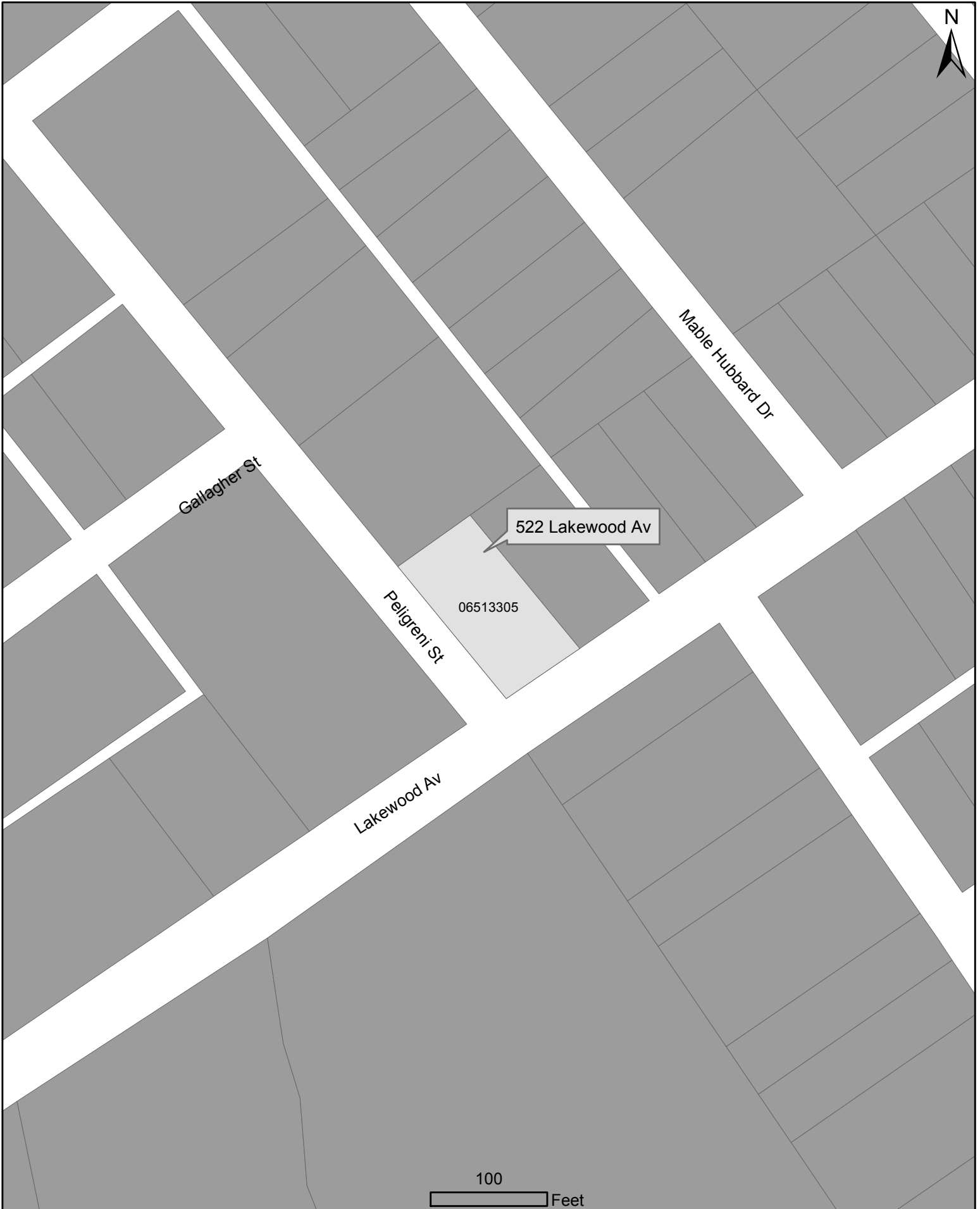
IN-REM REPAIR	REHAB TO CITY STANDARD	REPLACEMENT HOUSING	DEMOLITION
Estimated In-Rem Repair Cost: \$60,275	Acquisition & Rehabilitation Cost (Existing structure: 1,323 sq. ft. total) Economic Life: 15-20 years Estimated cost-\$130,247	New Replacement Structure Cost (Structure: 1,323 sq. ft. total) Economic Life: 50 years Estimated cost-\$162,324	Demolition Cost \$6,940
In-Rem Repair is not recommended because the In-Rem Repair cost is greater than 65% of the tax value.	Acquisition: Tax values: - Structure: \$ 51,200 - Garage/Shed/Patio: \$ 0 - Land: <u>\$ 10,000</u> Total Acquisition: \$ 61,200 Estimated Rehabilitation Cost: \$ 66,150 Outstanding Loans \$ 0 Property Taxes owed: \$ 2,510 Interest on Taxes owed: <u>\$ 387</u> Total: \$ 69,047	Acquisition: Tax values: - Structure: \$ 51,200 - Garage/Shed/Patio: \$ 0 - Land: <u>\$ 10,000</u> Total Acquisition: \$ 61,200 New structure: \$ 91,287 Demolition: \$ 6,940 Outstanding Loans: \$ 0 Property Taxes owed: \$ 2,510 Interest on Taxes owed: <u>\$ 387</u> Total: \$ 101,124	

RECOMMENDATION FOR DEMOLITION

Demolition is recommended because:

- Estimated In-Rem Repair cost of: \$60,275 (\$45.55 /sq. ft.), which is 117.724% of the structure tax value, which is \$51,200.
- City rehab costs analysis shows that rehabilitation is not feasible because the cost is prohibitive.
- New construction analysis shows that new construction is not feasible because the cost is prohibitive.
- Violations include: Structural, heating and electrical violations: Walls and floor framing fire damaged. Exterior siding and trim fire damaged. Interior ceiling and wall covering fire damaged. Windows fire damaged. Heating equipment fire damaged. Electrical fixtures fire damaged.
- The building is 91 years old and consists of 1,323 square feet total.
- A new 1,323 sq. ft. structure can be built for \$91,287.

522 Lakewood Avenue



100 Feet

522 Lakewood Avenue



ORDINANCE

AN ORDINANCE ORDERING THE DEMOLITION AND REMOVAL OF THE DWELLING AT 1917-19 WEST TRADE STREET PURSUANT TO THE HOUSING CODE OF THE CITY OF CHARLOTTE AND ARTICLE 19, PART 6, CHAPTER 160A OF THE GENERAL STATUTES OF NORTH CAROLINA, SAID BUILDING BEING THE PROPERTY OF KEVIN F. DEVIN 1614 THE PLAZA CHARLOTTE, NC 28205

WHEREAS, the dwelling located at 1917-19 West Trade Street in the City of Charlotte has been found by the Code Enforcement Official of the City of Charlotte to be in violation of the Housing Code of the City of Charlotte and the owners thereof have been ordered to demolish and remove said dwelling; and

WHEREAS, said owner(s) have failed to comply in a timely fashion.

NOW, THEREFORE, BE IT ORDAINED by the City Council of the City of Charlotte, North Carolina, that the Code Enforcement Official of the City of Charlotte is hereby ordered to cause the demolition and removal of the dwelling located at 1917-19 West Trade Street in the City of Charlotte in accordance with the Housing Code of the City of Charlotte. This Ordinance shall become effective upon its adoption.

APPROVED AS TO FORM:

Senior Assistant City Attorney

GENERAL INFORMATION	
Property Address	1917-19 West Trade Street
Neighborhood	Neighborhood Profile Area 382
Council District	#2
Owner(s)	Kevin F. Devin
Owner(s) Address	1614 The Plaza Charlotte, NC 28205
KEY FACTS	
Focus Area	Housing & Neighborhood Development & Community Safety Plan
CODE ENFORCEMENT INFORMATION	
◆ Reason for Inspection:	Public Agency (Charlotte- Mecklenburg Police Department)
◆ Title report received; revealing party in interest :	12/20/2013
◆ Date of the Inspection:	1/28/2014
◆ Owner(s) notified of Complaint and Notice of Hearing by advertisement and certified mail by:	2/12/2014
◆ Held hearings for owner(s) by:	3/12/2014
◆ Owner(s) attend hearing:	No
◆ Filed Lis Pendens:	3/21/2014
◆ Owner(s) ordered to demolish structure by:	4/16/2014
◆ Owner(s) issued supplemental order to repair structure by:	5/21/2014
◆ Party interest notified of Complaint and Notice of Hearing by advertisement and certified mail by:	4/25/2014
◆ Held hearing for party in interest by:	5/21/2014
◆ Party in interest ordered to demolish structure by:	7/9/2014
◆ Owner(s) have not repaired, or complied with order to demolish.	
◆ Structure occupied:	No
◆ Demolition cost:	\$8,595
◆ Lien will be placed on the property for the cost of Demolition.	

NOTIFICATION TO OWNER

Owner and parties of interest have been advised that failure to comply with the Order to Demolish the structure would result in City Council being requested to approve demolition by the City and a lien being placed on the property for the cost of demolition.

OPTIONS

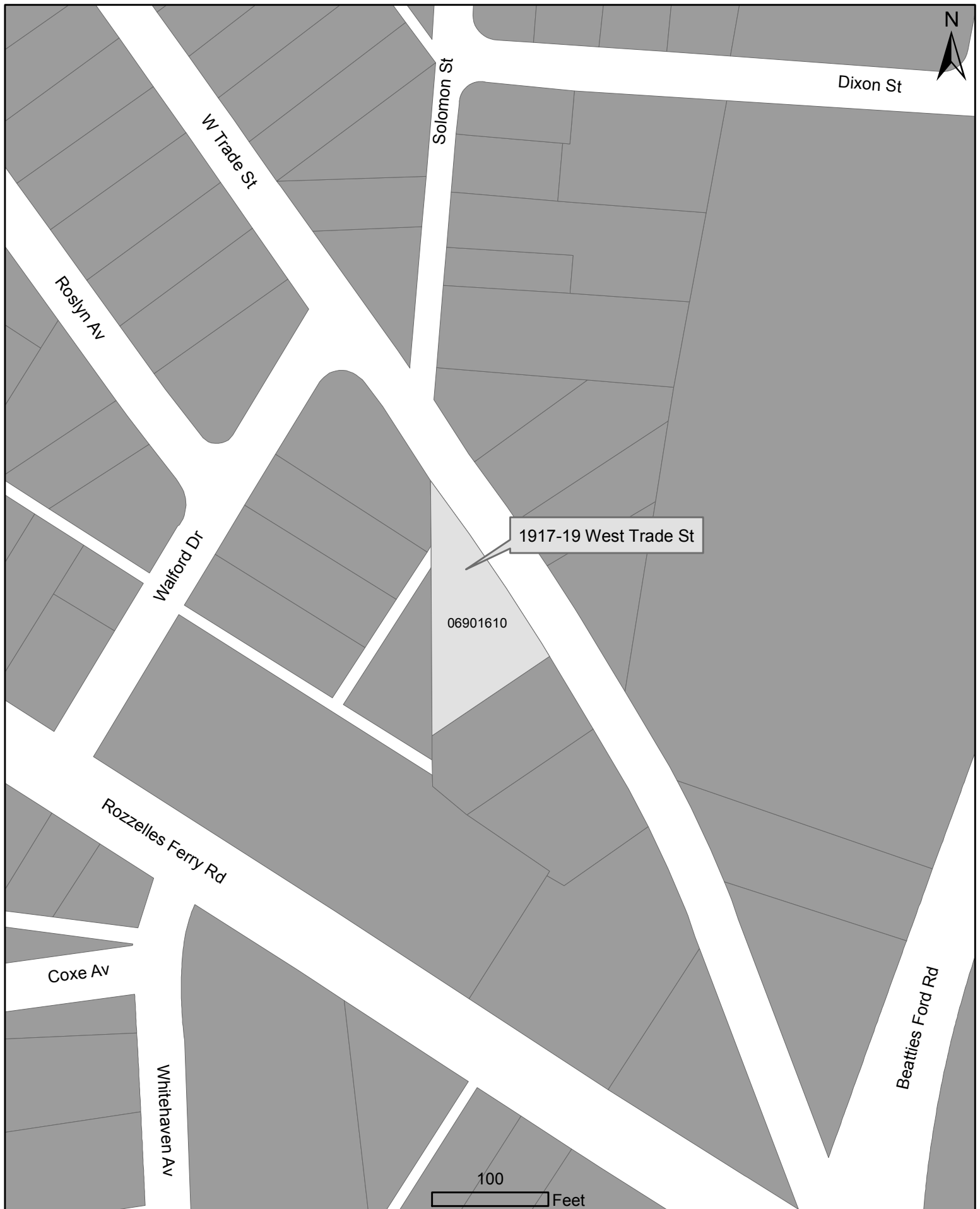
IN-REM REPAIR	REHAB TO CITY STANDARD	REPLACEMENT HOUSING	DEMOLITION
Estimated In-Rem Repair Cost: \$55,990	Acquisition & Rehabilitation Cost (Existing structure: 1,649 sq. ft. total) Economic Life: 15-20 years Estimated cost-\$258,325	New Replacement Structure Cost (Structure: 1,649 sq. ft. total) Economic Life: 50 years Estimated cost-\$298,251	Demolition Cost \$8,595
In-Rem Repair is not recommended because the In-Rem Repair cost is greater than 65% of the tax value.	Acquisition: Tax values: - Structure: \$ 48,850* - Garage/Shed/Porch: \$ 0 - Land: \$ <u>5,900*</u> Total Acquisition: \$ 54,750 Estimated Rehabilitation Cost: \$ 82,450 Outstanding Loans \$ 121,125* Property Taxes owed: \$ 0* Interest on Taxes owed: \$ <u>0*</u> Total: \$ 203,575	Acquisition: Tax values: - Structure: \$ 48,850* - Garage/Shed: \$ 0 - Land: \$ <u>5,900*</u> Total Acquisition: \$ 54,750 New structure: \$ 113,781 Demolition: \$ 8,595 Outstanding Loans: \$ 121,125* Property Taxes owed: \$ 0* Interest on Taxes owed: \$ <u>0*</u> Total: \$ 243,501	

RECOMMENDATION FOR DEMOLITION

Demolition is recommended because:

- Estimated In-Rem Repair cost of: \$55,990 (\$33.95/sq. ft.), which is 114.616% of the structure tax value, which is \$48,850.
- City rehab costs analysis shows that rehabilitation is not feasible because the cost is prohibitive.
- New construction analysis shows that new construction is not feasible because the cost is prohibitive.
- Violations include: Structural, heating, plumbing and electrical violations: Decayed and damaged roof rafters. Finish peeling on both ceiling and wall covering in several places. Windows will not open, screens missing. Damaged roof covering. Areas of exterior trim decayed. Porch steps and flooring damaged. Heating equipment not operational. Missing water heater. Electrical fixtures missing.
- The building is 76 years old and consists of 1,649 square feet total.
- A new 1,649 sq. ft. structure can be built for \$113,781.
- * There are 2 buildings on this one parcel; therefore, the amount of buildings, land value, outstanding loan and taxes have been calculated using one-half (1/2) of the total for the parcel.

1917-19 West Trade Street



1917-19 West Trade Street



ORDINANCE

AN ORDINANCE ORDERING THE DEMOLITION AND REMOVAL OF THE DWELLING AT 1921-23 WEST TRADE STREET PURSUANT TO THE HOUSING CODE OF THE CITY OF CHARLOTTE AND ARTICLE 19, PART 6, CHAPTER 160A OF THE GENERAL STATUTES OF NORTH CAROLINA, SAID BUILDING BEING THE PROPERTY OF KEVIN F. DEVIN 1614 THE PLAZA CHARLOTTE, NC 28205

WHEREAS, the dwelling located at 1921-23 West Trade Street in the City of Charlotte has been found by the Code Enforcement Official of the City of Charlotte to be in violation of the Housing Code of the City of Charlotte and the owners thereof have been ordered to demolish and remove said dwelling; and

WHEREAS, said owner(s) have failed to comply in a timely fashion.

NOW, THEREFORE, BE IT ORDAINED by the City Council of the City of Charlotte, North Carolina, that the Code Enforcement Official of the City of Charlotte is hereby ordered to cause the demolition and removal of the dwelling located at 1921-23 West Trade Street in the City of Charlotte in accordance with the Housing Code of the City of Charlotte. This Ordinance shall become effective upon its adoption.

APPROVED AS TO FORM:

Senior Assistant City Attorney

GENERAL INFORMATION	
Property Address	1921-23 West Trade Street
Neighborhood	Neighborhood Profile Area 382
Council District	#2
Owner(s)	Kevin F. Devin
Owner(s) Address	1614 The Plaza Charlotte, NC 28205
KEY FACTS	
Focus Area	Housing & Neighborhood Development & Community Safety Plan
CODE ENFORCEMENT INFORMATION	
◆ Reason for Inspection:	Public Agency (Charlotte- Mecklenburg Police Department)
◆ Title report received; revealing party in interest :	12/20/2013
◆ Date of the Inspection:	1/28/2014
◆ Owner(s) notified of Complaint and Notice of Hearing by advertisement and certified mail by:	2/12/2014
◆ Held hearings for owner(s) by:	3/12/2014
◆ Owner(s) attend hearing:	No
◆ Filed Lis Pendens:	3/21/2014
◆ Owner(s) ordered to demolish structure by:	4/16/2014
◆ Owner(s) issued supplemental order to repair structure by:	5/21/2014
◆ Party interest notified of Complaint and Notice of Hearing by advertisement and certified mail by:	4/25/2014
◆ Held hearing for party in interest by:	5/21/2014
◆ Party in interest ordered to demolish structure by:	7/9/2014
◆ Owner(s) have not repaired, or complied with order to demolish.	
◆ Structure occupied:	No
◆ Demolition cost:	\$8,730
◆ Lien will be placed on the property for the cost of Demolition.	

NOTIFICATION TO OWNER

Owner and parties of interest have been advised that failure to comply with the Order to Demolish the structure would result in City Council being requested to approve demolition by the City and a lien being placed on the property for the cost of demolition.

OPTIONS

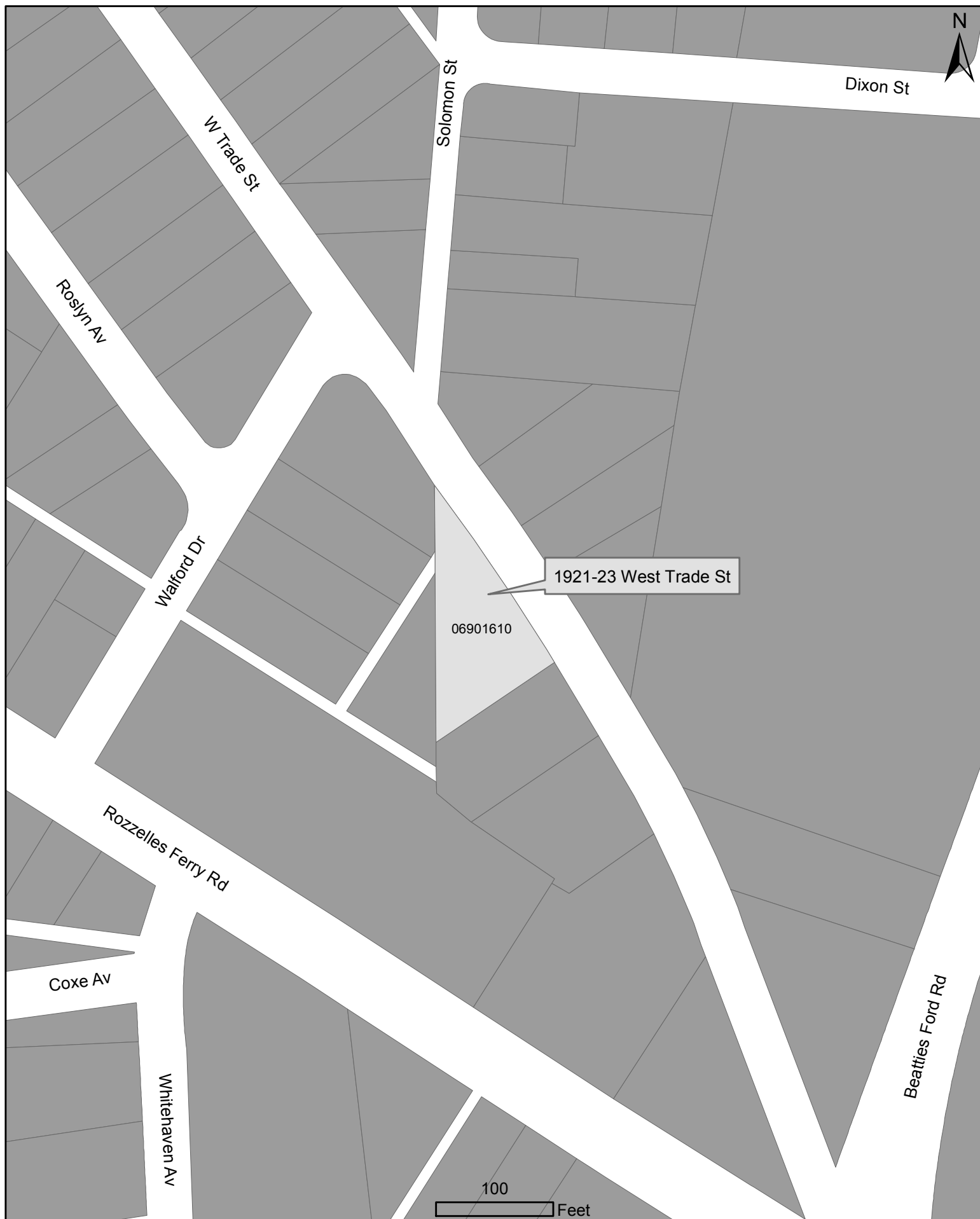
IN-REM REPAIR	REHAB TO CITY STANDARD	REPLACEMENT HOUSING	DEMOLITION
Estimated In-Rem Repair Cost: \$51,745	Acquisition & Rehabilitation Cost (Existing structure: 1,676 sq. ft. total) Economic Life: 15-20 years Estimated cost-\$259,675	New Replacement Structure Cost (Structure: 1,676 sq. ft. total) Economic Life: 50 years Estimated cost-\$300,249	Demolition Cost \$8,730
In-Rem Repair is not recommended because the In-Rem Repair cost is greater than 65% of the tax value.	Acquisition: Tax values: - Structure: \$ 48,850* - Garage/Shed/Porch: \$ 0 - Land: <u>\$ 5,900*</u> Total Acquisition: \$ 54,750 Estimated Rehabilitation Cost: \$ 83,800 Outstanding Loans \$ 121,125* Property Taxes owed: \$ 0* Interest on Taxes owed: <u>\$ 0*</u> Total: \$ 204,925	Acquisition: Tax values: - Structure: \$ 48,850* - Garage/Shed: \$ 0 - Land: <u>\$ 5,900*</u> Total Acquisition: \$ 54,750 New structure: \$ 115,644 Demolition: \$ 8,730 Outstanding Loans: \$ 121,125* Property Taxes owed: \$ 0* Interest on Taxes owed: <u>\$ 0*</u> Total: \$ 245,499	

RECOMMENDATION FOR DEMOLITION

Demolition is recommended because:

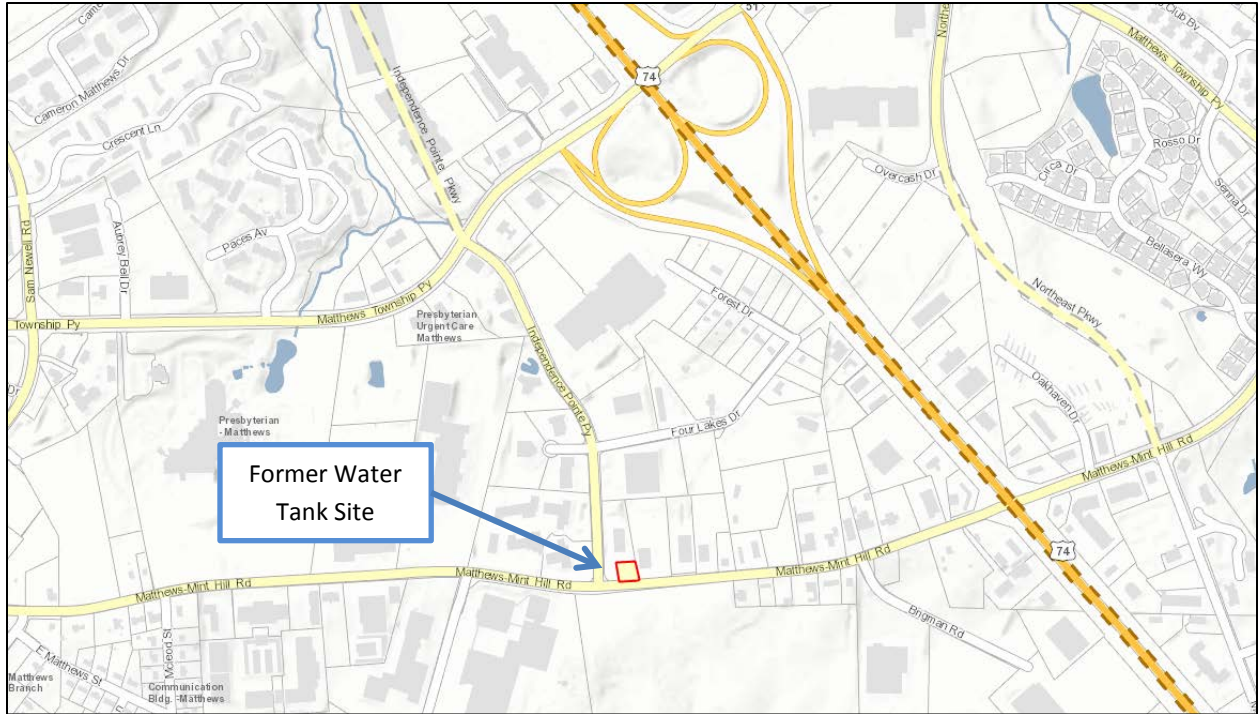
- Estimated In-Rem Repair cost of: \$51,745 (\$30.87/sq. ft.), which is 105.926% of the structure tax value, which is \$48,850.
- City rehab costs analysis shows that rehabilitation is not feasible because the cost is prohibitive.
- New construction analysis shows that new construction is not feasible because the cost is prohibitive.
- Violations include: Structural, heating, plumbing and electrical violations: Decayed and damaged roof rafters. Multiple floor joists with improper end bearing. Moisture damaged ceiling and wall covering. Broken window panes, screens missing. Damaged roof covering. Decayed roof sheathing. Cracked exterior brick veneer. Areas of exterior trim decayed. Porch steps and flooring damaged. Heating equipment not operational. Missing water heater. Sections of electrical wiring cut/missing.
- The building is 76 years old and consists of 1,676 square feet total.
- A new 1,676 sq. ft. structure can be built for \$115,644.
- * There are 2 buildings on this one parcel; therefore, the amount of buildings, land value, outstanding loan and taxes have been calculated using one-half (1/2) of the total for the parcel.

1921-23 West Trade Street



1921-23 West Trade Street





Location Map: Former Water Tank Site in the Town of Matthews