AGENDA

Meeting Type:	B
Date:	04-24-1986
SUBJECT	

City of Charlotte, City Clerk's Office

Charlotte

FILE COPY

4/24/86

council agenda

FAGOREMNADĪLA

Charlotte

In Meeting April 24, 1986

5:00 P.M. - Discussion of Public Hearing Format
Dinner - Rooms 237-239

6:00 P.M. - Annexation Hearings
Board Room, Education Center

Item No.

1. Invocation

2. Certification of Annexation Public Notice Requirements.

Public Hearings

3. Hearing on Proposed Annexation Area No. 1 - Autumnwood.
Explanation of Annexation Report.
Comments from Public.

Attachment No. 1 (Map)

4. Hearing on Proposed Annexation Area No. 2 - Deerhurst.
Explanation of Annexation Report.
Comments from Public.

Attachment No. 2 (Map)

5. Hearing on Proposed Annexation Area No. 3 - Sardis Road.
Explanation of Annexation Report.
Comments from Public

Attachment No. 3 (Map)

council agenda

Mayor Harvey B. Gantt **Mayor Pro Tem Al Rousso**

Charlie S. Dannelly
Gloria Fenning
Ann Hammond
Ron Leeper
Roy Matthews
Cyndee Patterson
Pamella G. Patterson
Minette Conrad Trosch
Richard Vinroot
Velva W. Woollen

6. Hearing on Proposed Annexation Area No. 4 - Settlers Landing.
Explanation of Annexation Report.
Comments from Public.

Attachment No. 4 (Map)

7. Hearing on Proposed Annexation Area No. 5 - Alexander Road.
Explanation of Annexation Report.
Comments from Public.

Attachment No. 5 (Map)

8. Hearing on Proposed Annexation Area No. 6 - Plantation Road.
Explanation of Annexation Report.
Comments from Public.

Attachment No. 6 (Map)

9. Hearing on Proposed Annexation Area No. 7 - Providence Forest.
Explanation of Annexation Report.
Comments from Public.

Attachment No. 7 (Map)

10. Hearing on Proposed Annexation Area No. 8 - Four Mile Creek Road.
Explanation of Annexation Report.
Comments from Public.

Attachment No. 8 (Map)

11. Hearing on Proposed Annexation Area No. 9 - Park Road/Quail Hollow.
Explanation of Annexation Report.
Comments from the Public.

Attachment No. 9 (Map)

12. Hearing on Proposed Annexation Area No. 10 - Forest Pawtuckett.
Explanation of Annexation Report.
Comments from the Public.

Attachment No. 10 (Map)

13. Hearing on Proposed Annexation Area No. 11 - Coulwood Oaks.
    Explanation of Annexation Report.
    Comments from the Public.

    Attachment No. 11 (Map)

14. Hearing on Proposed Annexation Area No. 12 - Beatties Ford Road.
    Explanation of Annexation Report.
    Comments from the Public.

    Attachment No. 12 (Map)

15. Hearing on Proposed Annexation Area No. 13 - Mineral Springs-University Research Park.
    Explanation of Annexation Report.
    Comments from the Public.

    Attachment No. 13 (Map)

16. Comments from persons not able to speak in the earlier portion of the public hearings.

17. Closure of Public Hearings.

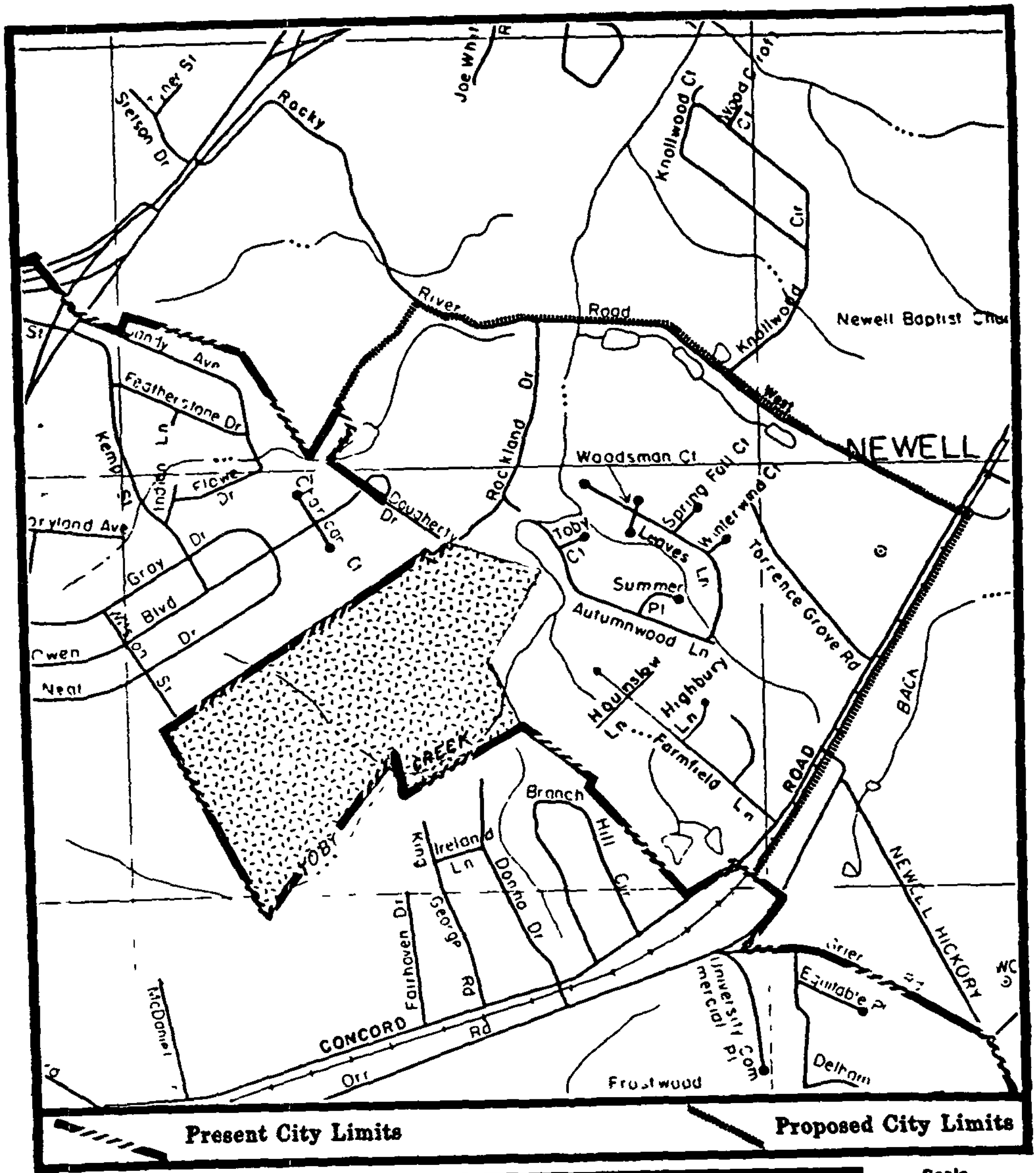

AUTUMNWOOD

Present & Proposed Boundaries

Subsection (d) Land Connection

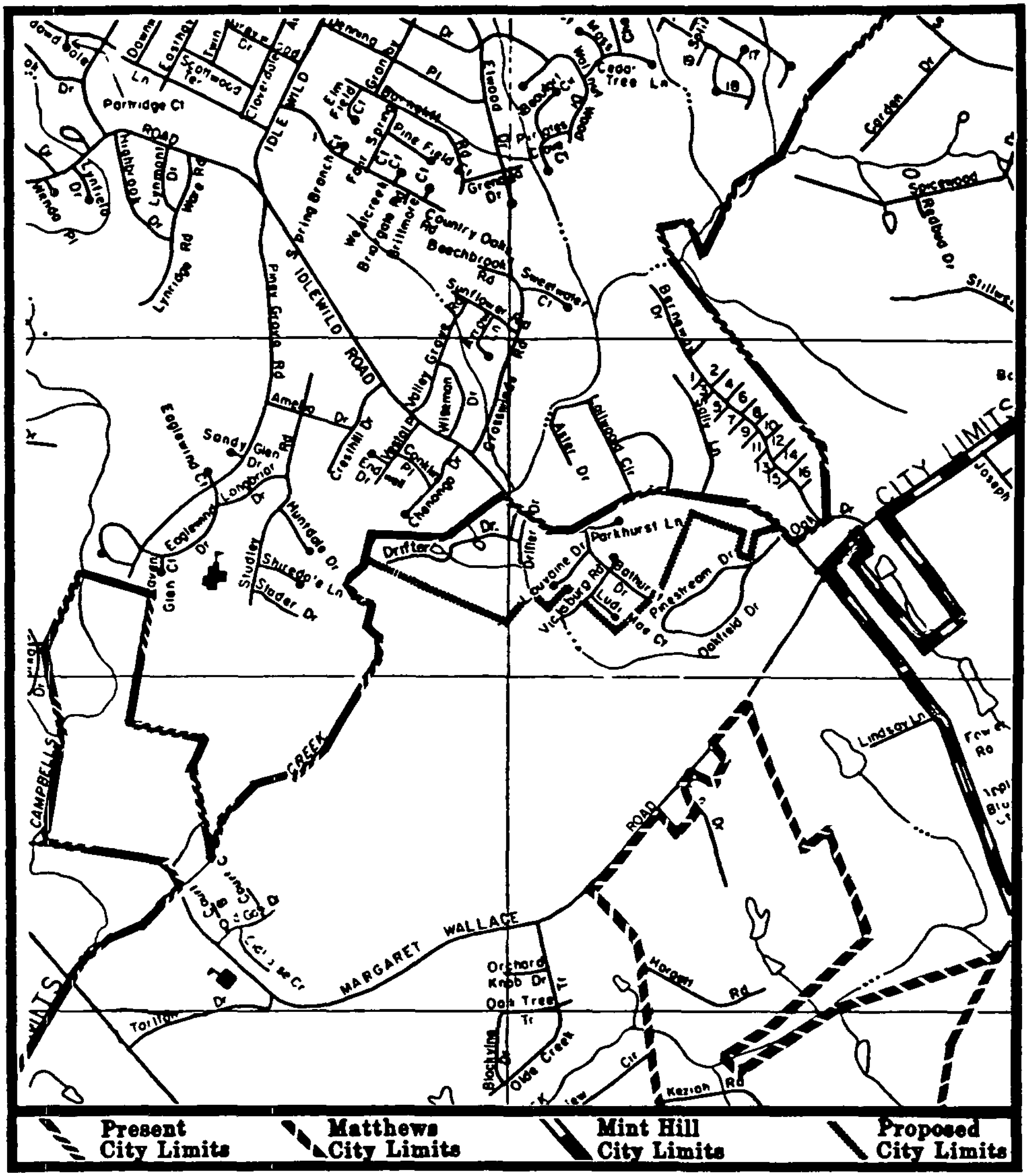

DEERHURST

Present & Proposed Boundaries

Scale

0 1000

1" - 1000'

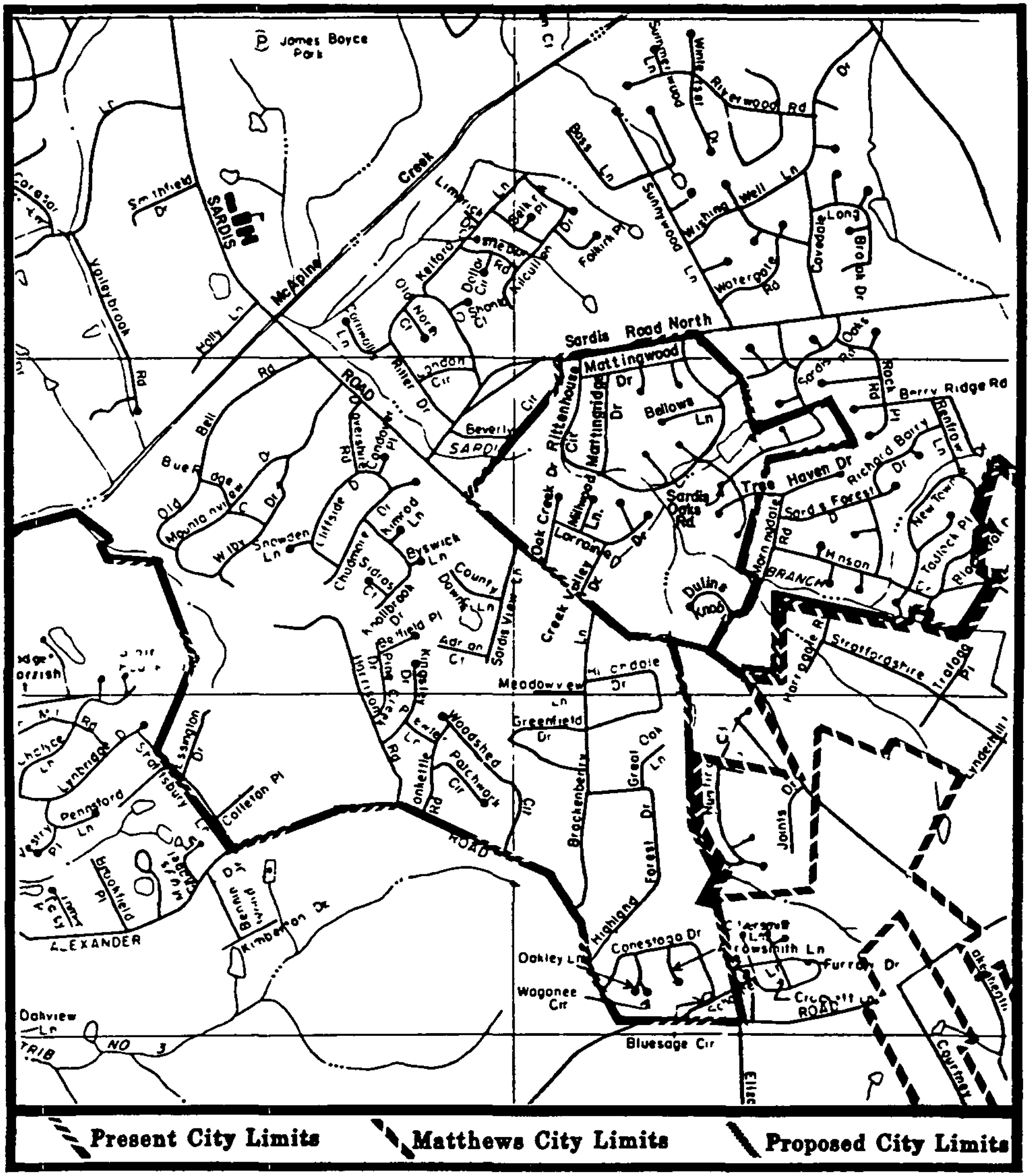

SARDIS ROAD

Present & Proposed Boundaries

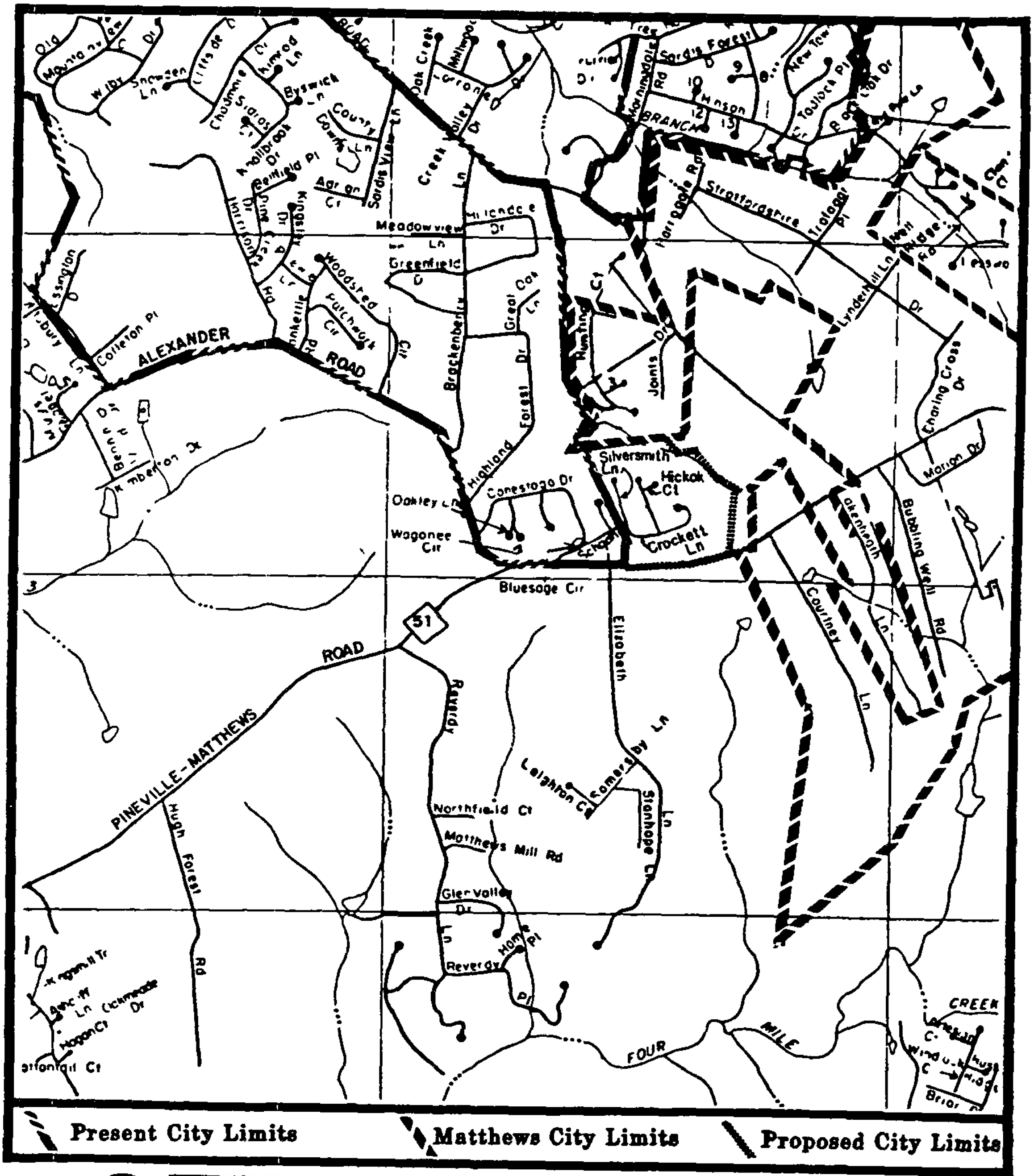

SETTLERS LANDING

Present & Proposed Boundaries

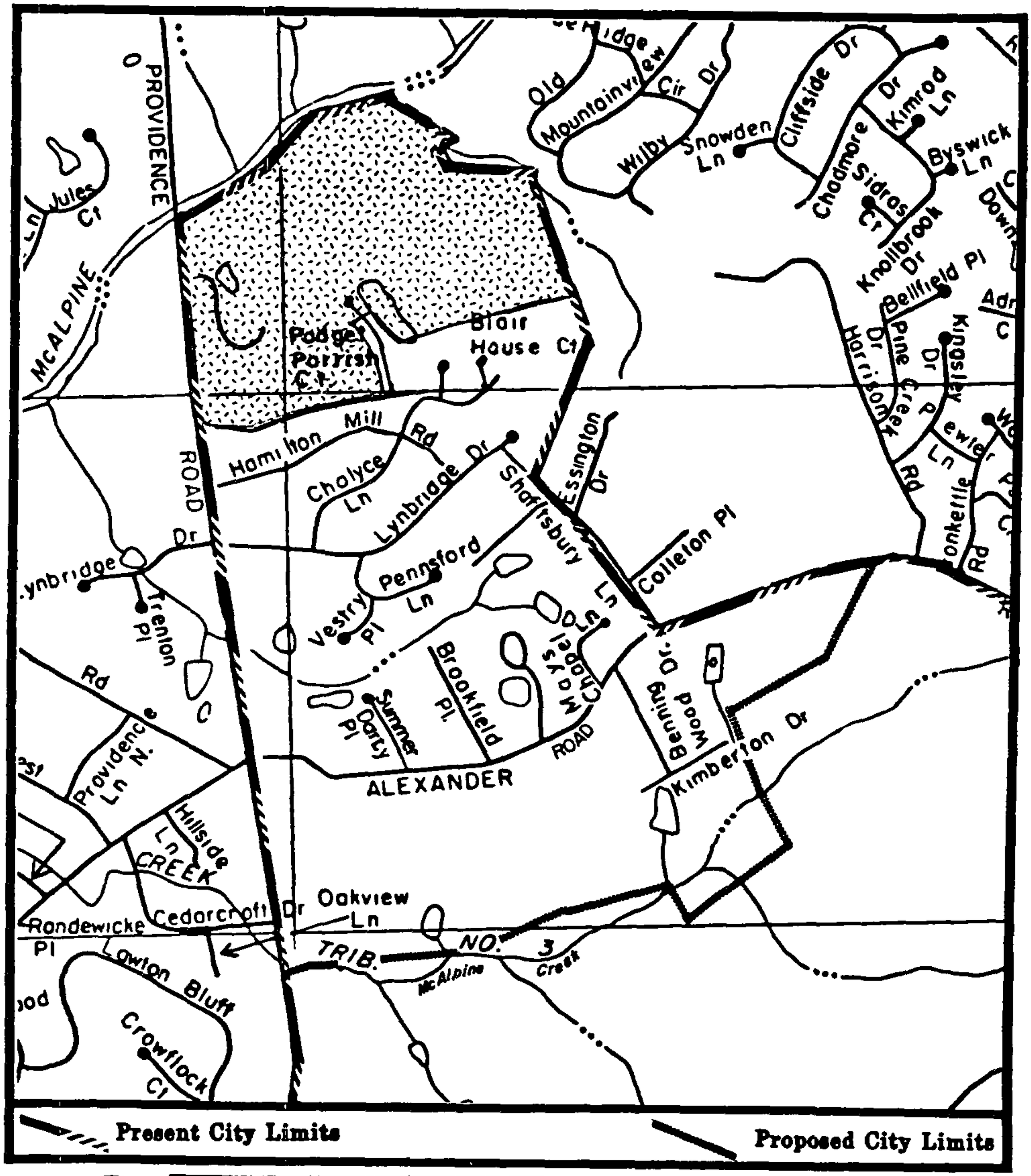

ALEXANDER ROAD

Present & Proposed Boundaries

Subsection (d) Land Connection

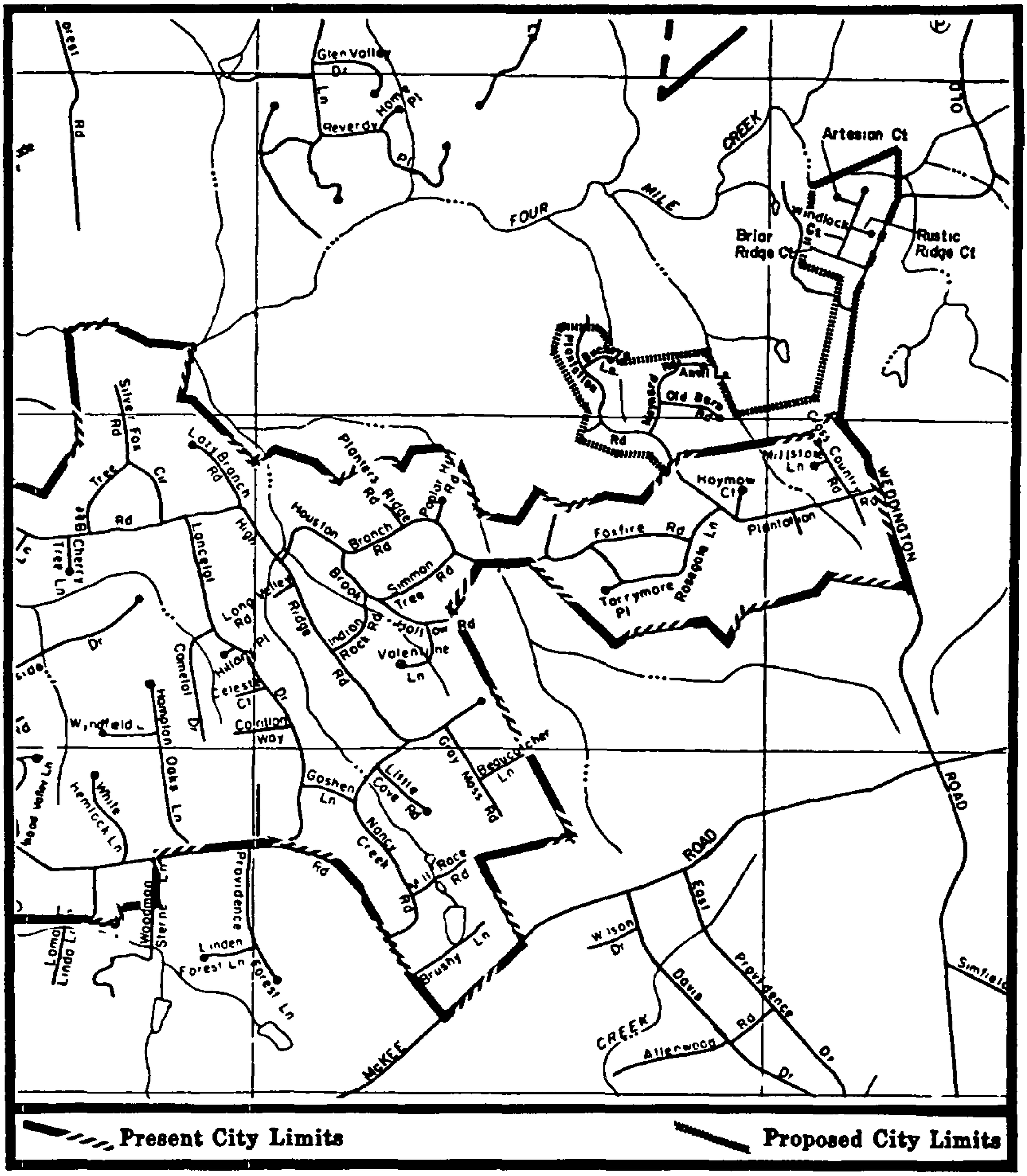

PLANTATION ROAD

Present & Proposed Boundaries

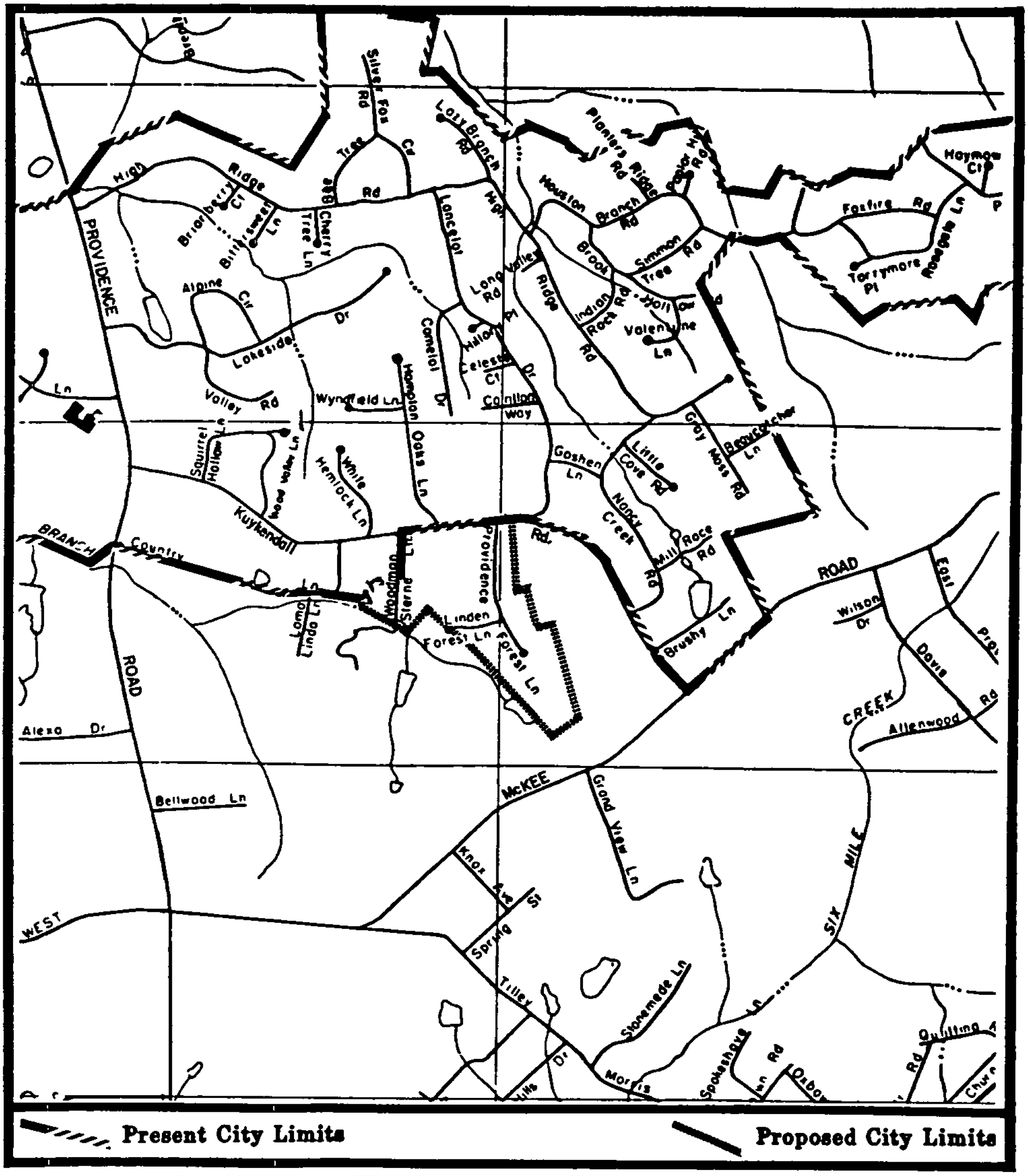

PROVIDENCE FOREST

Present & Proposed Boundaries

Scale
0 1000
1" - 1000'

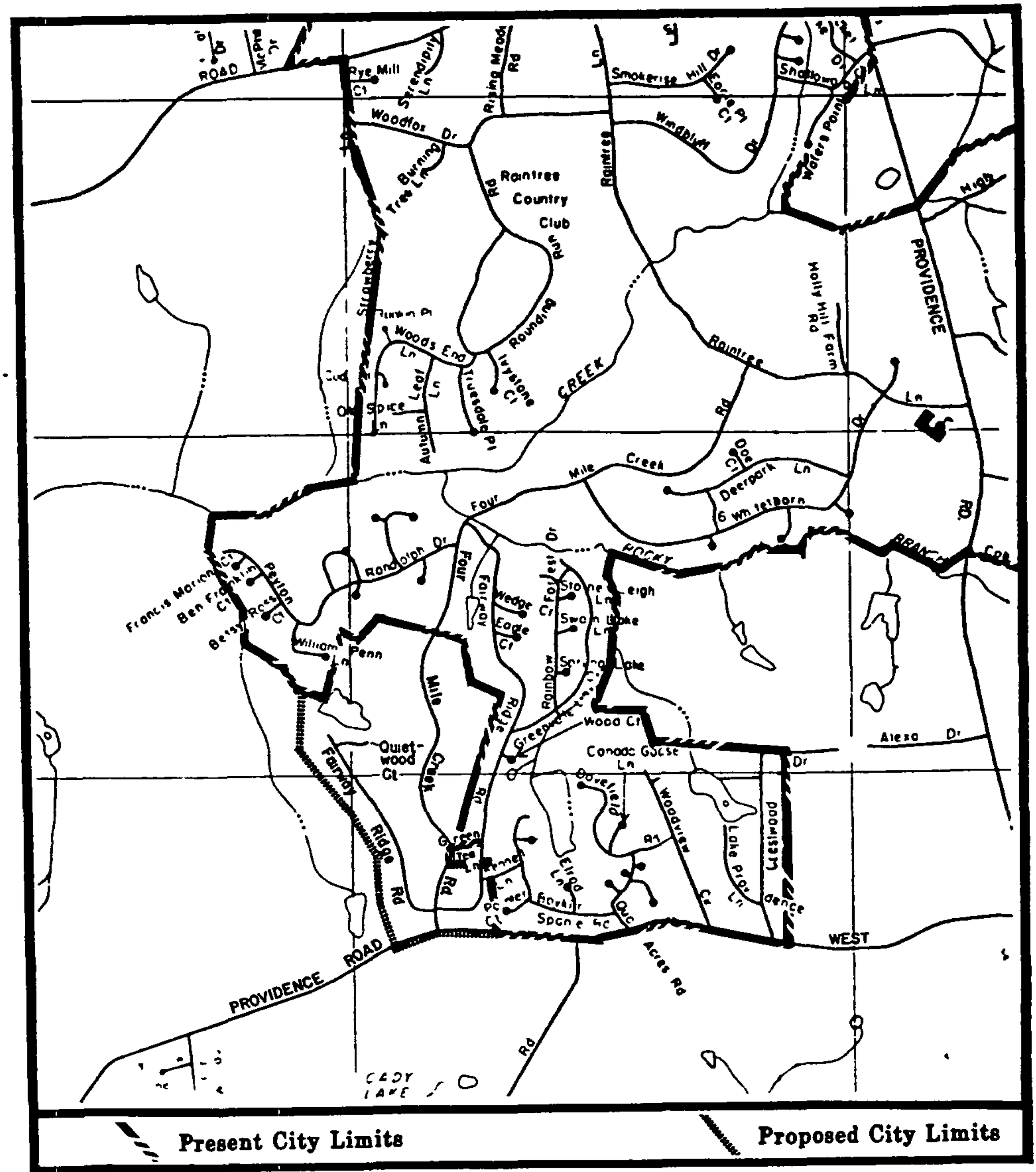

FOUR MILE CREEK ROAD

Present & Proposed Boundaries

PARK ROAD/QUAIL HOLLOW

Present & Proposed Boundaries

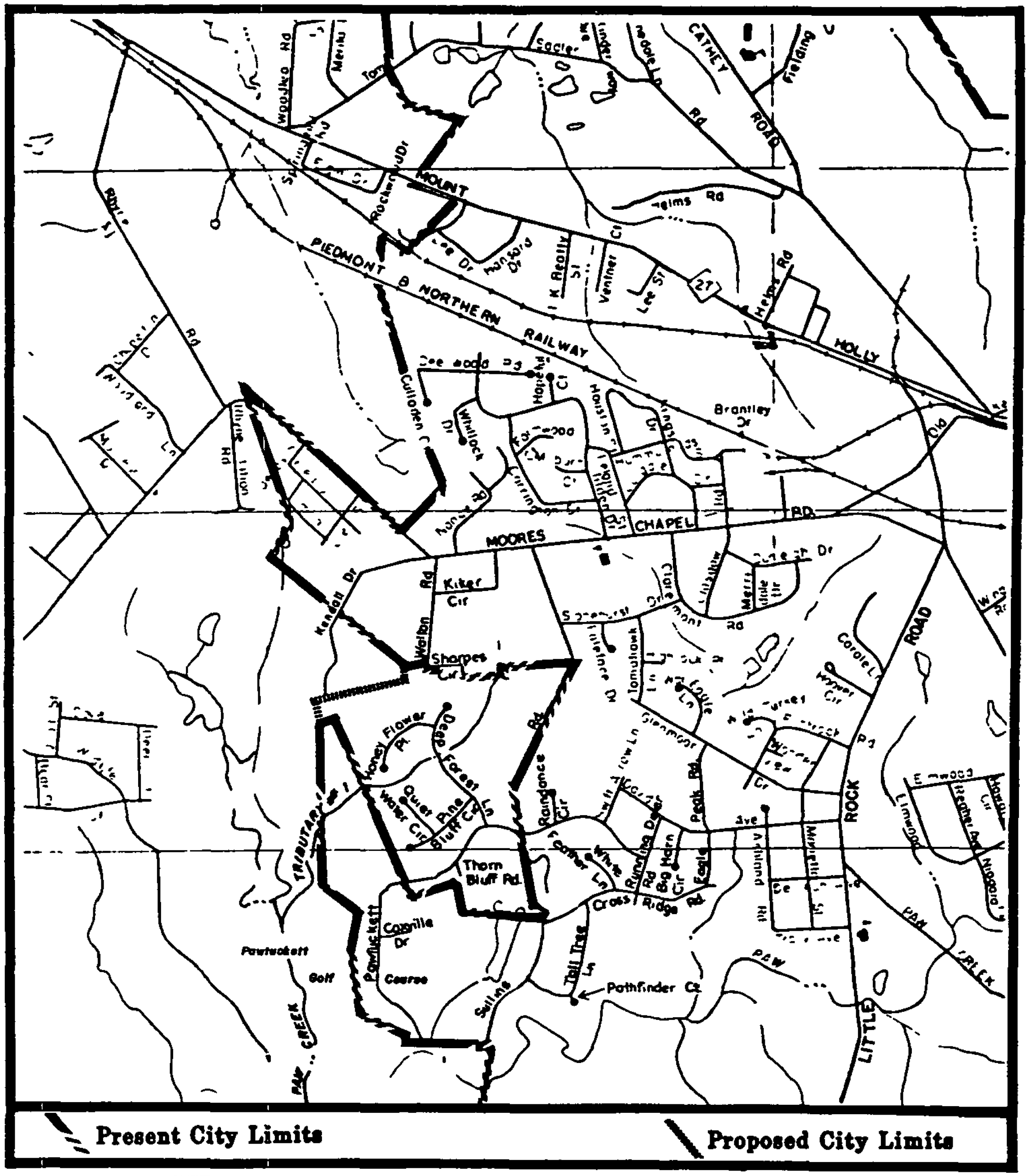

FOREST PAWTUCKETT

Present & Proposed Boundaries

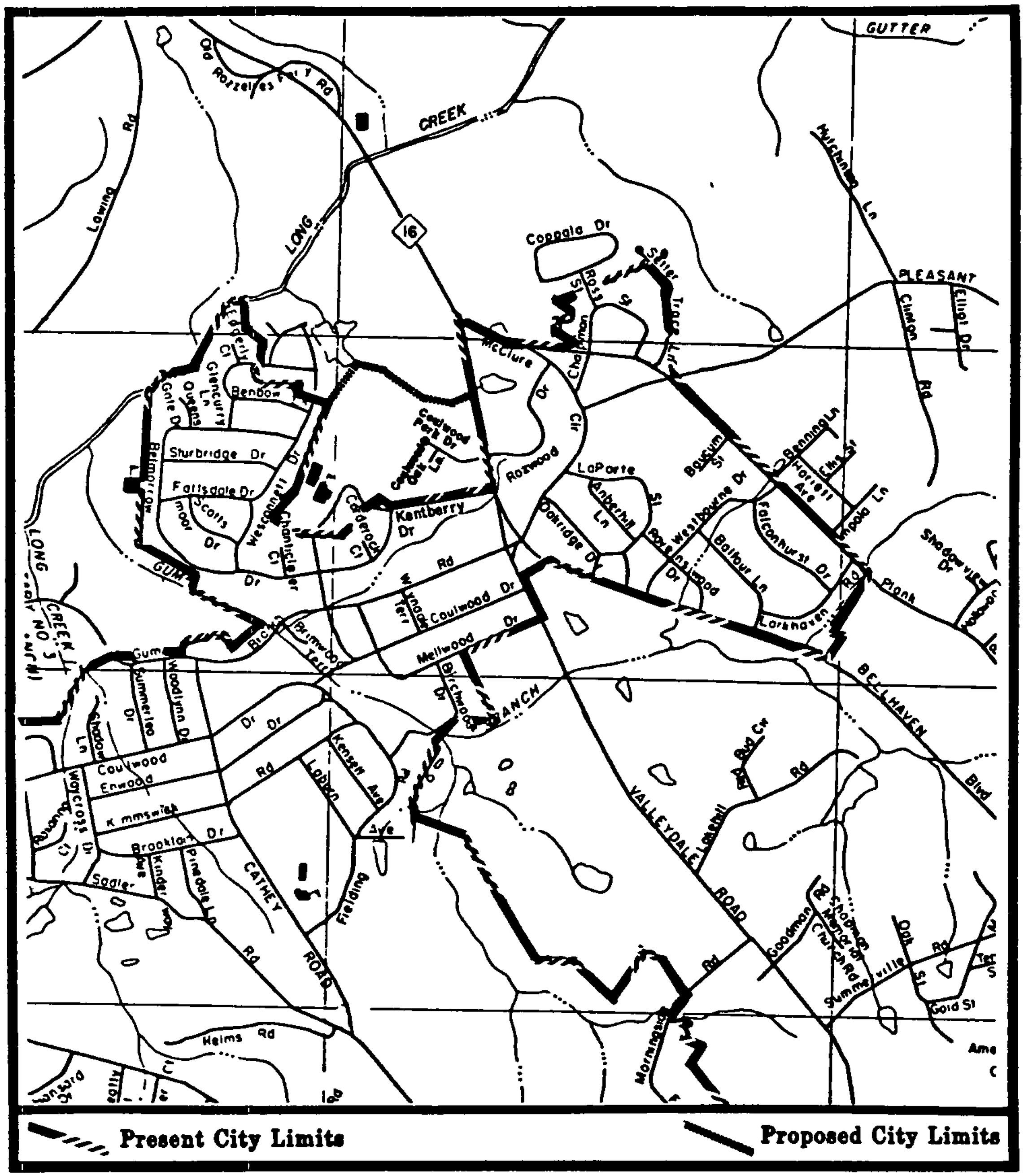

Present City Limits

Proposed City Limits

COULWOOD OAKS

Present & Proposed Boundaries

Scale

0 1000

1" - 1000'

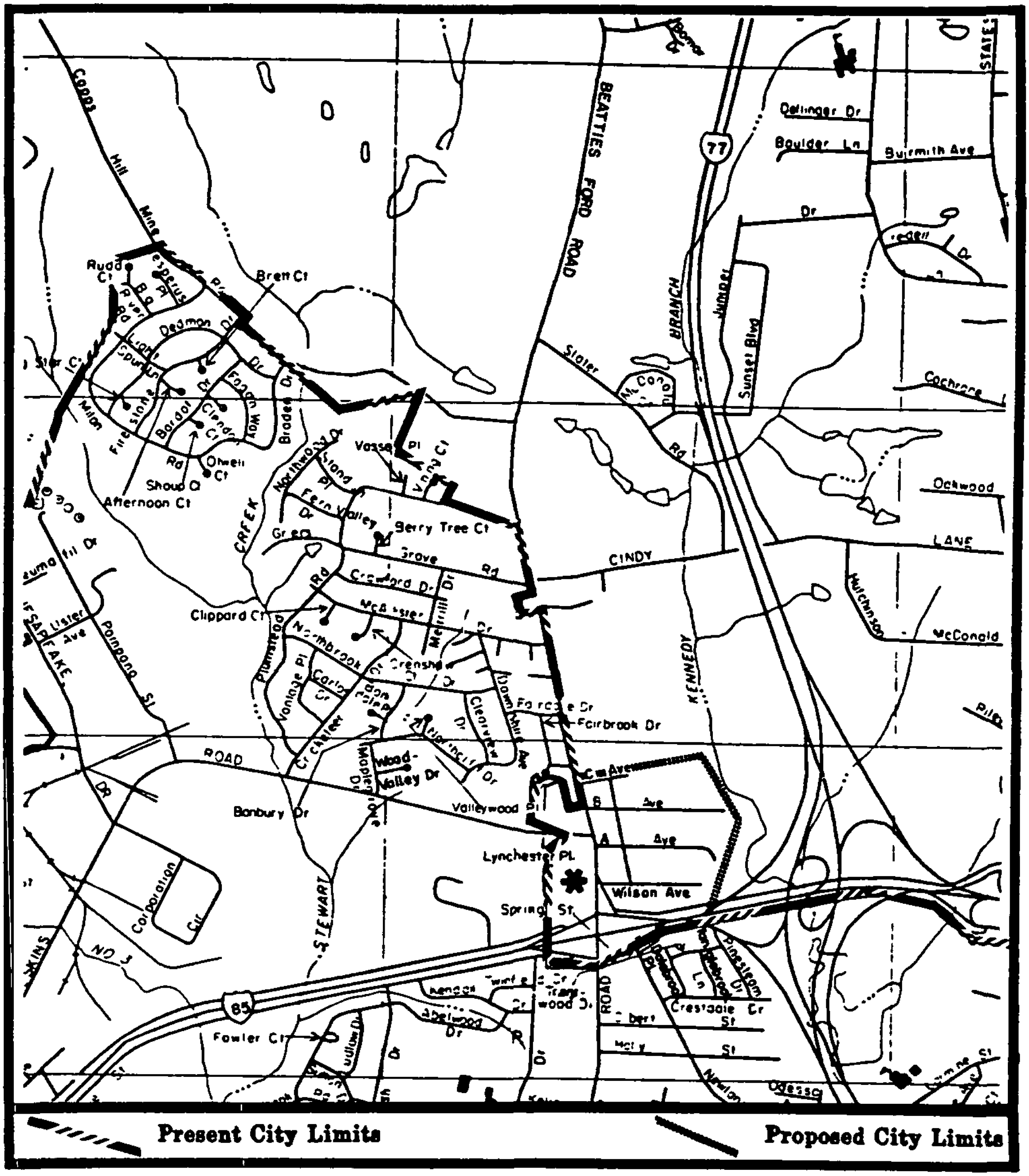

BEATTIES FORD ROAD

Present & Proposed Boundaries

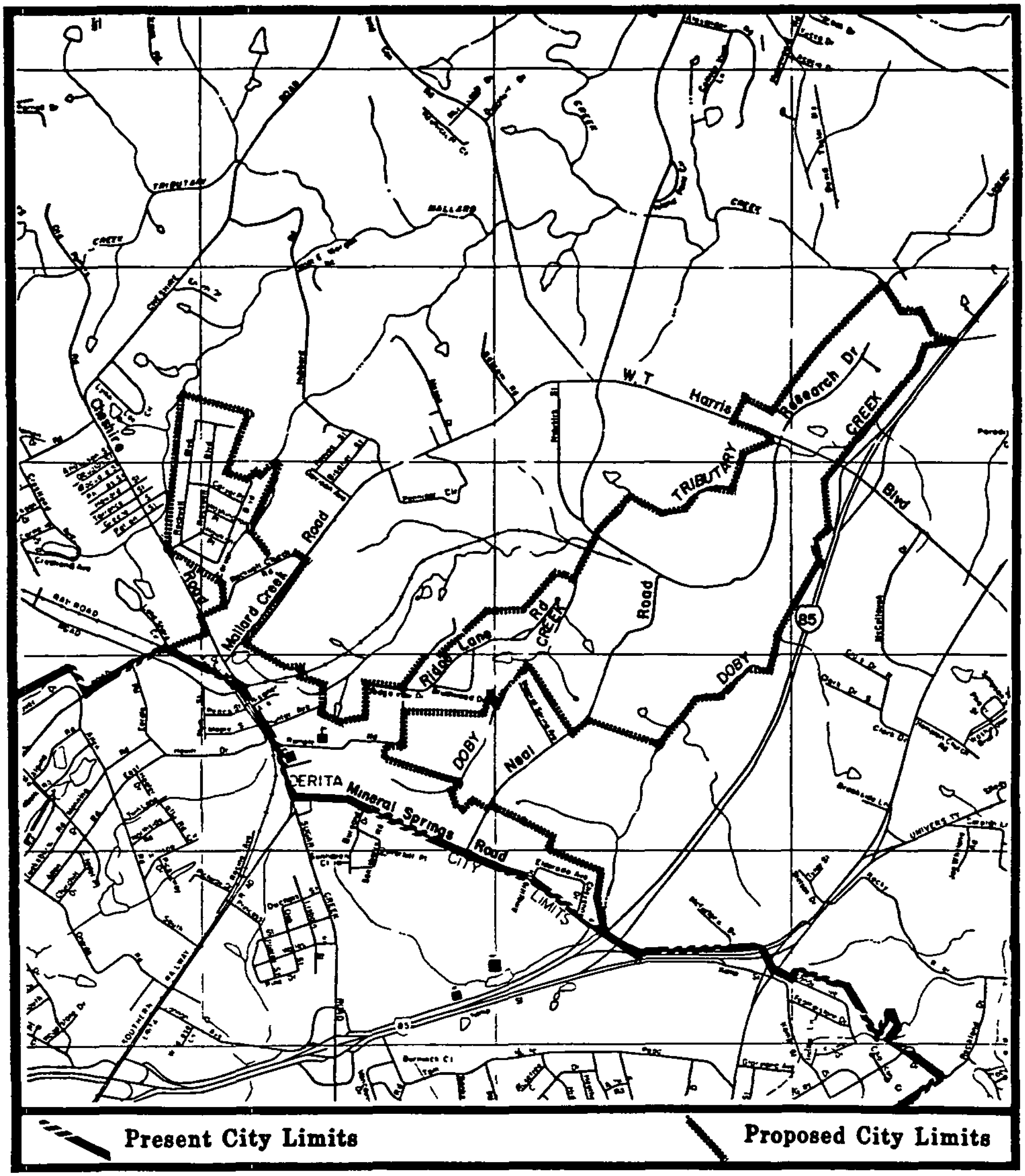

MINERAL SPRINGS/ UNIVERSITY RESEARCH PARK

Present & Proposed Boundaries

Scale
0 1000
1" - 1000'